


# ADVANCED METERING INFRASTRUCTURE PROJECT

*CCWD CIP No. 11096*

BID PACKAGE

May 20, 2020



Proposal will be received at the office of:

Calaveras County Water District  
120 Toma Court  
San Andreas, California 95249  
no later than

**2:00 p.m. local time on June 30, 2020**



Committed to the future of rural communities.

**Financed by United States Department of Agriculture (USDA) Rural Development**

## TABLE OF CONTENTS

00100	Advertisement for Bids
00200	Instructions to Bidders
00211	Sequence of Work
00410	Bid Form
00420	Non Collusion Affidavit
00430	Bid Bond
00440	Compliance Statement
00450	Certification Regarding Debarment
00460	Certification for Contracts, Grants and Loans
00470	Workers' Compensation Certification
00480	List of Subcontractors
00510	Notice of Award
00520	Agreement
00550	Notice to Proceed
00610	Performance Bond
00615	Payment Bond
00620	Payment Request Form
00625	Certificate of Substantial Completion
00700	General Conditions
00800	Supplementary Conditions
00810	USDA-RD Supplementary Conditions
00820	Project Sign
00830	California State Requirements
009400	Work Change Directive Form

00941	Change Order Form
001000	American Iron and Steel Requirement
033010	Displacement Type Radio Read Meters
033020	Ultrasonic Type Radio Read Meters
033030	Radio Frequency Mobile Collection and Storage Devices
033040	Fixed AMI Network
033050	Meter Box Lids

## Part 2: Appendix

Appendix A	District Service Area Maps
Appendix B	Meter Replacements – Service Addresses
Appendix C	District Owned Assets – Fixed Network Collectors

**THIS PAGE INTENTIONALLY LEFT BLANK**

## **SECTION 00100 ADVERTISEMENT FOR BIDS**

### CALAVERAS COUNTY WATER DISTRICT ADVANCED WATER METERING INFRASTRUCTURE PROJECT

Sealed bids for the construction of the Advanced Water Metering Infrastructure Project will be received by Calaveras County Water District at the office of Calaveras County Water District at 120 Toma Court, San Andreas California 95249 until **2:00 PM local time on June 30, 2020**, at which time the Bids will be publicly opened and read.

This Project is located in Calaveras County and work will take place throughout the District's service areas. This project will replace approximately 13,100 existing manual direct read water meters with new radio read meters along with constructing a fixed network of data collectors to automatically read meters. Prospective bidder will need to complete a preliminary AMI fixed network propagation study and include the propagation study with the Bid. This propagation study will provide bidder with the equipment requirements for network technology they will be submitting on. The District anticipates that not all radio read water meters installed as part of this project will be within the range of the new fixed network data collectors. Customers that are in geographical areas not serviced by the fixed network will have their radio read meters read through drive by radio data collection. This project will include all hardware, software, and programming necessary to automatically upload water usage information from the fixed network data collectors and from drive-by radio collectors. The software will interface with the District current billing software and provide up to date water usage and leak detection. The mobile and fixed network data collectors will be configured to be allow for the District Operations staff to add additional water meters to the network as new water services are added. The system will be open architecture compatible for updates and conversions for at least the next 20 years.

The Engineer's estimate of probable construction cost is \$5.5 million.

The Bidding Documents are available at:

Calaveras County Water District  
120 Toma Ct. / P.O. Box 846 (US Mail)  
San Andreas, CA 95249  
Contact: Kevin Williams/ Phone: (209) 753-3184

Dodge Data & Analytics  
4300 Beltway Place, Suite 180  
Arlington TX, 76018  
Phone: (800) 393-6343

Sacramento Regional Builders Exchange  
5370 Elvas Avenue  
Sacramento, CA 95819  
Phone: (916) 442-8991

Placer County Builders Exchange  
10656 Industrial Ave, Suite 160  
Roseville, CA 95678  
Phone: (916) 771-7229

Builders' Exchange of Stockton  
4561 Quail Lakes Drive, Suite B-2  
Stockton, CA 95207  
Phone: (209) 478-1000

Bay Area Builders Exchange  
3055 Alvarado Street  
San Leandro, CA 94577  
Phone: (510) 483-8880

Valley Builders Exchange  
1118 Kansas Avenue  
Modesto, CA 95351  
Phone: (209) 522-9031

Central CA Builders Exchange  
1244 N Mariposa Street  
Fresno, CA 93703  
Phone: (559) 237-1837

Questions regarding the Bidding Documents shall be directed to:

Calaveras County Water District  
120 Toma Court  
P.O. Box 846 (*for all U.S. Mail*)  
San Andreas, CA 95249  
Phone (209) 754-3184 / Fax (209) 754-9620  
Attn: Kevin Williams

A pre-bid conference will be held at 10:00 am local time on June 4, 2020 at Calaveras County Water District Office, 120 Toma Court, San Andreas CA, 95249. Attendance at the pre-bid conference is highly encouraged but is not mandatory.

Prospective Bidders shall be licensed Contractors in the State of California and shall be skilled and regularly engaged in the general class or type of work called for under the Contract. Each Bidder shall have a Class A – General Engineering California Contractor's license. Bidders shall submit a statement of qualifications and at least three (3) references of representative AMR/AMI projects. The bidders experience shall include installation of both an AMI and AMR system within the past five (5) years.

Bidders are notified that financing for this project is provided pursuant to the Consolidated Farm and Rural Development Act (7 U.S.C. Section 1921 et seq.) and that as allowed in Public Contract Code Section 22300, this contract does not provide for substitution of securities for any monies withheld by the Owner to ensure performance under this contract. Bidders are further notified that this contract does not permit retainage to be placed in escrow nor to be invested for the benefit of the contractor.

Section 746 of Title VII of the Consolidated Appropriations Act of 2017 (Division A – Agriculture, Rural Development, Food and Drug Administration, and Related Agencies Appropriations Act, 2017) and subsequent statutes mandating domestic preference applies

an American Iron and Steel requirement to this project. All iron and steel products used in this project must be produced in the United States. The term “iron and steel products” means the following products made primarily of iron and steel: lined or unlined pipes and fittings, manhole covers and other municipal castings, hydrants, tanks, flanges, pipe clamps and restraints, valves, structural steel, reinforced precast concrete, and construction materials. The de minimis, minor components, and pig iron and direct reduced iron waivers apply to this Contract.

Owner: Calaveras County Water District

By: Kevin Williams, P.E.

Title: Civil Engineer

Date: May 20, 2020

**THIS PAGE INTENTIONALLY LEFT BLANK**



# INSTRUCTIONS TO BIDDERS FOR CONSTRUCTION CONTRACT

## TABLE OF CONTENTS

Article 1 - Defined Terms
Article 2 - Bidding Documents
Article 3- Qualifications of Bidders
Article 4 –Pre-Bid Conference
Article 5- Site and Other Areas; Existing Site Conditions; Examination of Site; Owner's Safety Program; Other Work at Site
Article 6- Bidder's Representations and Certifications
Article 7 - Interpretations and Addenda
Article 8 - Bid Security
Article 9 - Contract Times
Article 10 - Substitute and "Or-Equal" Items
Article 11 - Subcontractors, Supplier, and Others
Article 12 - Preparation of Bid
Article 13 - Basis of Bid
Article 14 - Submittal of Bid
Article 15 - Modification and Withdrawal of Bid
Article 16 - Opening of Bids
Article 17 - Bids to Remain Subject to Acceptance
Article 18 - Evaluation of Bids and Award of Contract
Article 19 - Bonds and Insurance
Article 20 - Signing the Agreement
Article 21 - Sales and Use Taxes
Article 22 - Contracts to be Assigned
Article 23 - Federal Requirements
Article 24 - Worker's Compensation Requirements
Article 25 - Wage Rate Requirements
Article 26 - Subcontractor Listing Law
Article 27 - Registration with Department of Industrial Relations

## **ARTICLE 1 - DEFINED TERMS**

- 1.1 Terms used in these Instructions to Bidders have the meanings indicated in the General Conditions and Supplementary Conditions. Additional terms used in these Instructions to Bidders have the meanings indicated below:
- A. Issuing Office--The office from which the Bidding Documents are to be issued, and which registers plan holders.

## **ARTICLE 2 - BIDDING DOCUMENTS**

- 2.1 Bidders shall obtain a complete set of Bidding Requirements and proposed Contract Documents (together, the Bidding Documents). See the Agreement for a list of the Contract Documents. It is Bidder's responsibility to determine that it is using a complete set of documents in the preparation of a Bid. Bidder assumes sole responsibility for errors or misinterpretations resulting from the use of incomplete documents, by Bidder itself or by its prospective Subcontractors and Suppliers.
- 2.2 Bidding Documents are made available for the sole purpose of obtaining Bids for completion of the Project and permission to download or distribution of the Bidding Documents does not confer a license or grant permission or authorization for any other use. Authorization to download documents, or other distribution, includes the right for plan holders to print documents solely for their use, and the use of their prospective Subcontractors and Suppliers, provided the plan holder pays all costs associated with printing or reproduction. Printed documents may not be re-sold under any circumstances.
- 2.3 Owner has established a Bidding Documents Website as indicated in the Advertisement or invitation to bid. Owner recommends that Bidder register as a plan holder with the Issuing Office at such website, and obtain a complete set of the Bidding Documents from such website. Bidders may rely that sets of Bidding Documents obtained from the Bidding Documents Website are complete, unless an omission is blatant. Registered plan holders will receive Addenda issued by Owner.
- 2.4 Bidder may register as a plan holder and obtain complete sets of Bidding Documents, in the number and format stated in the Advertisement or invitation to bid, from the Issuing Office. Bidders may rely that sets of Bidding Documents obtained from the Issuing Office are complete, unless an omission is blatant. Registered plan holders will receive Addenda issued by Owner.
- 2.5 Plan rooms (including construction information subscription services, and electronic and virtual plan rooms) may distribute the Bidding Documents or make them available for examination. Those prospective bidders that obtain an electronic (digital) copy of the Bidding Documents from a plan room are encouraged to register as plan holders from the Bidding Documents Website or Issuing Office. Owner is not responsible for omissions in Bidding Documents or other documents obtained from plan rooms, or for a Bidder's failure to obtain Addenda from a plan room.

## **ARTICLE 3 - QUALIFICATIONS OF BIDDERS**

- 3.1 Bidder is to submit the following information with its Bid to demonstrate Bidder's qualifications to perform the Work:
- To demonstrate Bidder's qualifications to perform the Work, within five days of Owner's request, Bidder shall submit written evidence such as financial data, previous experience, present commitments, and such other data as may be called for below. The Bidder and his subcontractors are required to have a valid, active license issued by the California, Contractors State License Board. The Bidder shall have a Class A, General Engineering Contractor. Bidders shall submit a statement of qualifications and at least three (3) references of representative AMR/AMI projects. The bidders

experience shall include installation of both an AMI and AMR systems within the past five (5) years. A Bidder's failure to submit required qualification information within the times indicated may disqualify Bidder from receiving an award of the Contract.

#### **ARTICLE 4 - PRE-BID CONFERENCE**

- 4.1 A pre-bid conference will be conducted for this Project.
- 4.2 Information presented at the pre-bid conference does not alter the Contract Documents. Owner will issue Addenda to make any changes to the Contract Documents that result from discussions at the pre-Bid conference. Information presented, and statements made at the pre-Bid conference will not be binding or legally effective, unless incorporated in an Addendum.

#### **ARTICLE 5 – SITE AND OTHER AREAS; EXISTING SITE CONDITIONS; EXAMINATION OF SITE; OWNER'S SAFETY PROGRAM; OTHER WORK AT THE SITE**

##### 5.1 Site and Other Areas

- A. The site is identified in the Bidding Documents. By definition, the Site includes rights-of-way, easements, and other lands furnished by Owner for the use of the Contractor. Any additional lands required for temporary construction facilities, construction equipment, or storage of materials and equipment, and any access needed for such additional lands, are to be obtained and paid for by the Contractor.

##### 5.2 Existing Site Conditions

###### A. Subsurface and Physical Conditions; Hazardous Environmental Conditions

1. The Supplementary Conditions identify the following regarding existing conditions at or adjacent to the Site:
  - a. Those reports of explorations and tests of subsurface conditions at or contiguous to the Site that Engineer has used in preparing the Bidding Documents.
  - b. Those drawings of physical conditions in or relating to existing surface and subsurface structures at or contiguous to the Site (except Underground Facilities) that Engineer has used in preparing the Bidding Documents.
  - c. Reports and drawings known to the Owner relating to Hazardous Environmental Conditions that have been identified at or adjacent to the site.
  - d. Technical Data contained in such reports and drawings.
2. Owner will make copies of reports and drawings referenced above available to any Bidder on request. These reports and drawings are not part of the Contract Documents, but the Technical Data contained therein upon whose accuracy Bidder is entitled to rely, as provided in the General Conditions has been identified and established in the Supplementary Conditions. Bidder is responsible for any interpretation or conclusion Bidder draws from any Technical Data or any other data, interpretations, opinions or information contained in such reports or shown or indicated in such drawings.
3. If the Supplementary Conditions do not identify Technical Data, the default definition of Technical Data set forth in Article 1 of the General Conditions will apply.

### 5.3 Other Site-related Documents

- A. No other Site-related documents are available.

### 5.3 Owners Safety Program

- A. Site visits and work at the Site may be governed by an Owner safety program. If an Owner safety program exists, it will be noted in the Supplementary Conditions.

### 5.4 Other Work at the Site

- A. Reference is made to Article 8 of the Supplementary Conditions for the identification of the general nature of other work of which Owner is aware (if any) that is to be performed at the Site by Owner or others (such as utilities and other prime contractors) and relates to the Work contemplated by these Bidding Documents. If Owner is party to a written contract for such other work, then on request, Owner will provide to each Bidder access to examine such contracts (other than portions thereof related to price and other confidential matters), if any

## **ARTICLE 6 – BIDDER’S REPRESENTATIONS AND CERTIFICATIONS**

### 6.1 Express Representations and Certifications in Bid Form, Agreement

- A. The Bid Form that each Bidder will submit contains express representations regarding the Bidder’s examination of Project documentation, Site visit, and preparation of the Bid, and certifications regarding lack of collusion or fraud in connection with the Bid. Bidders should review these representations and certifications, and assure that Bidder can make the representations and certifications in good faith, before executing and submitting its Bid.
- B. If Bidder is awarded the Contract, Bidder (as Contractor) will make similar express representations and certifications when it executes the Agreement.

## **ARTICLE 7- INTERPRETATIONS AND ADDENDA**

- 7.1 Owner on its own initiative may issue Addenda to clarify, correct, supplement, or change the Bidding Documents.
- 7.2 Bidder shall submit all questions about the meaning or intent of the Bidding Documents to Engineer in writing. Contact information and submittal procedures for such questions are as follows:

Calaveras County Water District  
120 Toma Court  
P.O. Box 846 (*for all U.S. Mail*)  
San Andreas, CA 95249  
Phone (209) 754-3184 / Fax (209) 754-9620  
Attn: Kevin Williams

- 7.3 Interpretations or clarifications considered necessary by Engineer in response to such questions will be issued by Addenda delivered to all registered plan holders. Questions received less than seven days prior to the date of opening of Bids may not be answered.

- 7.4 Only responses set forth in an Addendum will be binding. Oral and other interpretations or clarifications will be without legal effect. Responses to questions are not part of the Contract Documents unless set forth in an Addendum that expressly modifies or supplements the Contract Documents.

#### **ARTICLE 8 - BID SECURITY**

- 8.1 A Bid must be accompanied by Bid security made payable to Owner in an amount of 5 percent of Bidder's maximum Bid price (determined by adding the base bid and all alternates) and in the form of a Bid bond issued by a surety meeting the requirements of Paragraph 6.01 of the General Conditions. Such bid bond will be issued in the form included in the Bidding Documents.
- 8.2 The Bid security of the Successful Bidder will be retained until Owner awards the contract to such Bidder, and such Bidder has executed the Contract, furnished the required Contract security, and met the other conditions of the Notice of Award, whereupon the Bid security will be released. If the Successful Bidder fails to execute and deliver the Contract and furnish the required contract security within 15 days after the Notice of Award, Owner may consider Bidder to be in default, annul the Notice of Award, and the Bid security of that Bidder will be forfeited. Such forfeiture shall be Owner's exclusive remedy if Bidder defaults.
- 8.3 The Bid security of other Bidders that Owner believes to have a reasonable chance of receiving the award may be retained by Owner until the earlier of 7 days after the Effective Date of the Contract or 61 days after the Bid opening, whereupon Bid security furnished by such Bidders will be released.
- 8.4 The Bid security of other Bidders that Owner believes do not have a reasonable chance of receiving the award will be released within 7 days after the Bid opening.

#### **ARTICLE 9 - CONTRACT TIMES**

- 9.1 The number of days within which, or the dates by which, the Work is to be (a) substantially completed and completed and (b) ready for final payment, and (c) Milestones (if any) are to be achieved, are set forth in the Agreement.
- 9.2 Provisions for liquidated damages, if any, for failure to timely attain a Milestone, Substantial Completion or completion of the Work in readiness for final payment, are set forth in the Agreement.

#### **ARTICLE 10 – SUBSTITUTE AND “OR EQUAL” ITEMS**

- 10.1 The Contract for the Work, as awarded, will be on the basis of materials and equipment specified or described in the Bidding Documents, and those “or-equal” or substitute materials and equipment subsequently approved by Engineer prior to the submittal of Bids and identified by Addendum. No item of material or equipment will be considered by Engineer as an “or-equal” or substitute unless written request for approval has been submitted by Bidder and has been received by Engineer within 10 days of the issuance of the Advertisement for Bids or invitation to Bidders. Each such request must comply with the requirements of Paragraphs 7.05 and 7.06 of the General Conditions, and the review of the request will be governed by the principles in those paragraphs. Each such request shall include the Manufacturer's Certification for Compliance with AIS. Refer to the Manufacturer's Certification form provided in these Construction Contract Documents. The burden of proof of the merit of the proposed item is upon Bidder. Engineer's decision of approval or disapproval of a proposed item will be final. If Engineer approves any such proposed item, such

approval will be set forth in an Addendum issued to all registered Bidders. Bidders cannot rely upon approvals made in any other manner. Substitutes and “or-equal” materials and equipment may be proposed by Contractor in accordance with Paragraphs 7.05 and 7.06 of the General Conditions after the Effective Date of the Contract. Each such request shall include Manufacturer’s Certification letter for compliance with Section 746 of Title VII of the Consolidated Appropriations Act of 2017 (Division A – Agriculture, Rural Development, Food and Drug Administration, and Related Agencies Appropriations Act, 2017) and subsequent statutes mandating domestic preference, if applicable. Refer to Manufacturer’s Certification Letter provided in these Contract Documents.

- 10.2 All prices that Bidder sets forth in its Bid shall be based on the presumption that the Contractor will furnish the materials and equipment specified or described in the Bidding Documents, as supplemented by Addenda. Any assumptions regarding the possibility of post-Bid approvals of “or-equal” or substitution requests are made at Bidder’s sole risk.

## **ARTICLE 11 – SUBCONTRACTORS, SUPPLIERS, AND OTHERS**

- 11.1 A Bidder must be prepared to retain specific Subcontractors and Suppliers for the performance of the Work if required to do so by the Bidding Documents or in the Specifications. If a prospective Bidder objects to retaining any such Subcontractor or Supplier and the concern is not relieved by an Addendum, then the prospective Bidder should refrain from submitting a Bid.
- 11.2 If Owner or Engineer, after due investigation, has reasonable objection to any proposed Subcontractor or Supplier, Owner may, before the Notice of Award is given, request apparent Successful Bidder to submit an acceptable substitute, in which case apparent Successful Bidder will submit a substitute, Bidder’s Bid price will be increased (or decreased) by the difference in cost occasioned by such substitution, and Owner may consider such price adjustment in evaluating Bids and making the Contract award.
- 11.3 If apparent Successful Bidder declines to make any such substitution, Owner may award the Contract to the next lowest Bidder that proposes to use acceptable Subcontractors and Suppliers. Declining to make requested substitutions will constitute grounds for forfeiture of the Bid security of any Bidder. Any Subcontractor or Supplier, so listed and against which Owner or Engineer makes no written objection prior to the giving of the Notice of Award will be deemed acceptable to Owner and Engineer subject to subsequent revocation of such acceptance as provided in Paragraph 7.07 of the General Conditions.

## **ARTICLE 12 – PREPARATION OF BID**

- 12.1 The Bid Form is included with the Bidding Documents.
- A. All blanks on the Bid Form must be completed in ink and the Bid Form signed in ink. Erasures or alterations must be initialed in ink by the person signing the Bid Form. A Bid price must be indicated for each section, Bid item, alternate, adjustment unit price item, and unit price item listed therein.
- B. If the Bid Form expressly indicates that submitting pricing on a specific alternate item is optional, and Bidder elects not to furnish pricing for such optional alternate item, then Bidder may enter the words “No Bid” or “Not Applicable.”
- 12.2 If Bidder has obtained the Bidding Documents as Electronic Documents, then Bidder shall prepare its Bid on a paper copy of the Bid Form printed from the Electronic Documents version

of the Bidding Documents, The printed copy of the Bid Form must be clearly legible, printed on 8 1/2-inch by 11-inch paper and as closely identical in appearance to the Electronic Document version of the Bid Form as may be practical. The Owner reserves the right to accept Bid Forms which nominally vary in appearance from the original paper version of the Bid Form, providing that all required information and submittals are included with the Bid.

- 12.3 A bid by a corporation must be executed in the corporate name by a corporate officer (whose title must appear under the signature), accompanied by evidence of authority to sign. The corporate address and state of incorporation must be shown.
- 12.4 A bid by a partnership must be executed in the partnership name and signed by a partner (whose title must appear under the signature), accompanied by evidence of authority to sign. The official address of the partnership must be shown.
- 12.5 A Bid by a limited liability company must be executed in the name of the firm by a member or other authorized person and accompanied by evidence of authority to sign. The state of formation of the firm and the official address of the firm must be shown.
- 12.6 A bid by an individual must show the Bidder's name and official address.
- 12.7 A bid by a joint venture must be executed by an authorized representative of each joint venture in the manner indicated on the Bid Form. The joint venture must have been formally established prior to submittal of a Bid, and the official address of the joint venture must be shown.
- 12.8 All names must be printed in ink below the signatures.
- 12.9 The Bid must contain an acknowledgement of receipt of all Addenda, the numbers of which must be filled in on the Bid Form.
- 12.10 Postal and e-mail addresses and telephone number for communications regarding the Bid must be shown.
- 12.11 The Bid must contain evidence of a Bidder's authority to do business in the state where the Project is located, or Bidder must certify in writing that it will obtain such authority within the time for acceptance of Bids and attach such certification to the Bid.
- 12.12 If Bidder is required to be licensed to submit a Bid or perform the Work in the state where the Project is located, the Bid must contain evidence of Bidder's licensure, or Bidder must certify in writing that it will obtain such licensure within the time for acceptance of Bids and attach such certification to the Bid. Bidder's state contractor license number, if any, must also be shown on the Bid Form.

## **ARTICLE 13 - BASIS OF BID**

### 13.1 Base Bid

- A. Bidders must submit a Bid for the lump sum and/or unit price items as set forth in the Bid Form.

### 13.2 Unit Price

- A. Bidders must submit a Bid on a unit price basis for each item of Work listed in the unit price section of the Bid Form.
- B. The "Bid Price" (sometimes referred to as the extended price) for each unit price Bid item will be the product of the "Estimated Quantity", which Owner or its representative has set forth in the Bid Form, for the item and the corresponding "Bid Unit Price" offered by the Bidder. The total of all unit price Bid items will be the sum of these "Bid Prices"; such total will be used by Owner for Bid comparison purposes. The final quantities and Contract Price will be determined in accordance with Paragraph 13.03 of the General Conditions.
- C. Discrepancies between the multiplication of units of Work and unit prices will be resolved in favor of the unit prices. Discrepancies between the indicated sum of any column of figures and the correct sum thereof will be resolved in favor of the correct sum.

### 13.3 Allowances

- A. For cash allowances, the Bid price must include such amounts as the Bidder deems proper for Contractor's overhead, costs, profit, and other expenses on account of cash allowances, if any, named in the Contract Documents, in accordance with Paragraph 13.02.B of the General Conditions.

## **ARTICLE 14 – SUBMITTAL OF BID**

- 14.1 The Bidding Documents include one separate unbound copy of the Bid Form, and, if required, the Bid Bond Form. The unbound copy of the Bid Form is to be completed and submitted with the Bid security and the other documents required to be submitted under the terms of Article 2 of the Bid Form.
- 14.2 A bid must be received no later than the date and time prescribed and at the place indicated in the Advertisement or invitation to bid and must be enclosed in a plainly marked package with the Project title, and if applicable, the designated portion of the Project for which the Bid is submitted, the name and address of Bidder, and must be accompanied by the Bid security and other required documents. If a bid is sent by mail or other delivery system, the sealed envelope containing the Bid must be enclosed in a separate package plainly marked on the outside with the notation "BID ENCLOSED". A mailed bid must be addressed to the location designated in the Advertisement.
- 14.3 Bids received after the date and time prescribed for the opening of bids, or not submitted at the correct location or in the designated manner, will not be accepted and will be returned to the Bidder unopened.

## **ARTICLE 15 - MODIFICATION AND WITHDRAWAL OF BID**

- 15.1 An unopened Bid may be withdrawn by an appropriate document duly executed in the same manner that a Bid must be executed and delivered to the place where Bids are to be submitted prior to the date and time for the opening of Bids. Upon receipt of such notice, the unopened Bid will be returned to the Bidder.



- 15.2 If a Bidder wishes to modify its Bid prior to Bid opening, Bidder must withdraw its initial Bid in the manner specified in Paragraph 15.1 and submit a new Bid prior to the date and time for the opening of Bids.
- 15.3 If within 24 hours after Bids are opened and Bidder files a duly signed written notice with Owner and promptly thereafter demonstrates to the reasonable satisfaction of Owner that there was a material and substantial mistake in the preparation of its Bid, the Bidder may withdraw its Bid, and the Bid security will be returned. Thereafter, if the Work is rebid, the Bidder will be disqualified from further bidding on the Work.

#### **ARTICLE 16 - OPENING OF BIDS**

- 16.1 Bids will be opened at the time and place indicated in the advertisement or invitation to bid and, unless obviously non-responsive, read aloud publicly. An abstract of the amounts of the base Bids and major alternates, if any, will be made available to Bidders after the opening of Bids.

#### **ARTICLE 17 – BIDS TO REMAIN SUBJECT TO ACCEPTANCE**

- 17.1 All bids will remain subject to acceptance for the period of time stated in the Bid Form, but Owner may, in its sole discretion, release any Bid and return Bid security prior to the end of this period.

#### **ARTICLE 18 – EVALUATION OF BIDS AND AWARD OF CONTRACT**

- 18.1 Owner reserves the right to reject any or all Bids, including without limitation, nonconforming, nonresponsive, unbalanced, or conditional Bids. Owner also reserves the right to waive all minor Bid informalities not involving price, time, or changes in the Work.
- 18.2 Owner will reject the Bid of any Bidder that Owner finds, after reasonable inquiry and evaluation, to not be responsible.
- 18.3 If Bidder purports to add terms or conditions to its Bid, takes exception to any provision of the Bidding Documents, or attempts to alter the contents of the Contract Documents for purposes of the Bid, whether in the Bid itself or in a separate communication to Owner or Engineer, then Owner will reject the Bid as nonresponsive.
- 18.4 If Owner awards the contract for the Work, such award will be to the responsible Bidder submitting the lowest responsive Bid.
- 18.5 Evaluation of Bids
- A. In evaluating Bids, Owner will consider whether the Bids comply with the prescribed requirements, and such alternates, unit prices, and other data, as may be requested in the Bid Form or prior to the Notice of Award.
  - B. In the comparison of Bids, alternates will be applied in the same order of priority as listed in the Bid Form. To determine the Bid prices for purposes of comparison, Owner will announce to all bidders a “Base Bid plus alternates” budget after receiving all Bids, but prior to opening them. For comparison purposes alternates will be accepted, following the order of priority established in the Bid Form, until doing so would cause the budget to be

exceeded. After determination of the Successful Bidder based on this comparative process and on the responsiveness, responsibility, and other factors set forth in these instructions, the award may be made to said Successful Bidder on its base Bid and any combination of its additive alternate Bids for which Owner determines funds will be available at the time of award.

- C. For determination of the apparent low Bidder when unit prices are submitted, Bids will be compared on the basis of the total of the products of the estimated quantity of each item and unit price Bid for that item, together with any lump sum items.
- 18.6 In evaluating whether a Bidder is responsible, Owner will consider the qualifications of the Bidder and may consider the qualifications and experience of Subcontractors and Suppliers proposed for those portions of the Work for which the identify of Subcontractors and Suppliers must be submitted as provided in the Bidding Documents.
- 18.7 Owner may conduct such investigations as Owner deems necessary to establish the responsibility, qualifications, and financial ability of Bidders and any proposed Subcontractors or Suppliers.

#### **ARTICLE 19 – BONDS AND INSURANCE**

- 19.1 Article 6 of the General Conditions, as may be modified by the Supplementary Conditions, sets forth Owner's requirements as to performance and payment bonds, other required bonds (if any), and insurance. When the Successful Bidder delivers the executed Agreement to Owner, it must be accompanied by required bonds and insurance documentation.
- 19.2 Article 8, Bid Security, of these instructions, addresses any requirements for providing bid bonds as part of the bidding process.

#### **ARTICLE 20 – SIGNING OF AGREEMENT**

- 20.1 When Owner issues a Notice of Award to the Successful Bidder, it will be accompanied by the unexecuted counterparts of the Agreement along with the other Contract Documents as identified in the Agreement. Within 15 days thereafter, Successful Bidder must execute and deliver the required number of counterparts of the Agreement and any bonds and insurance documentation required to be delivered by the Contract Documents to Owner. Within 10 days thereafter, Owner will deliver one fully executed counterpart of the Agreement to Successful Bidder, together with printed and electronic copies of the Contract Documents as stated in Paragraph 2.02 of the General Conditions.

#### **ARTICLE 21 - SALES AND USE TAXES**

- 21.01 Contractor shall pay all sales, use and other taxes as specified in Paragraph 7.10 of the General Conditions.

#### **ARTICLE 22 – CONTRACTS TO BE ASSIGNED**

- 22.1 There are no procurement contracts of which the Contractor will be required to accept assignment previously entered into by the Owner for the direct purchase of goods and special services.

## **ARTICLE 23 – FEDERAL REQUIREMENTS**

- 23.1 If the contract price is in excess of \$100,000, provisions of the Contract Work Hours and Safety Standards Act at 29 CFR 5.5(b) apply.
- 23.2 Federal requirements at Article 19 of the Supplemental Conditions apply to this Contract.
- 23.2 Section 746 of Title VII of the Consolidated Appropriations Act of 2017 (Division A – Agriculture, Rural Development, Food and Drug Administration, and Related Agencies Appropriations Act, 2017) and subsequent statutes mandating domestic preference applies an American Iron and Steel requirement to this project. All iron and steel products used in this project must be produced in the United States. The term “iron and steel products” means the following products made primarily of iron and steel: lined or unlined pipes and fittings, manhole covers and other municipal castings, hydrants, tanks, flanges, pipe clamps and restraints, valves, structural steel, reinforced precast concrete, and construction materials. The de minimis, minor components, and pig iron and direct reduced iron waivers apply to this Contract. Refer to Section 01000 in these contract documents for additional guidance for complying with American Iron and Steel requirements.

## **ARTICLE 24 - WORKERS' COMPENSATION REQUIREMENTS**

- 24.1 As required by Section 1860 of the California Labor Code and in accordance with the provisions of Section 3700 of the Labor Code, every contractor will be required to secure the payment of workers' compensation to its employees.
- 24.2 In accordance with Section 1861 of the California Labor Code, the contractor shall furnish the owner with a statement as follows: “I am aware of the provisions of 3700 of the Labor Code which requires every employer to be insured against liability for worker's compensation or to undertake self-insurance in accordance with the provisions of that code, and I will comply with such provisions before commencing the performance of the work of this contract.”

## **ARTICLE 25 – WAGE RATE REQUIREMENTS**

- 25.1 The prevailing wage rates of the State of California apply to this contract as do any requirements of the State of California associated with the use of these State Prevailing wages.
- 25.2 Prevailing Wages: Notice is hereby given that pursuant to 1773 of the Labor Code of the State of California, the owner has obtained from the Director of the Department of Industrial Relations the general prevailing rate of per diem wages and the general prevailing rate for holidays and overtime work for each craft, classification, or type of worker required to execute the contract. A copy of said prevailing rate of per diem wages is on file in the principal office of the owner, to which reference is hereby made for further particulars. Said prevailing rate of per diem wages will be made available to any interested party upon request, and a copy thereof shall be posted at each job site.
- 25.3 Statutory Penalty For Failure to Pay Minimum Wages: In accordance with 1775 (a) through (c) of the California Labor Code, the contractor shall as a penalty to the State of political subdivision on whose behalf a contract is made or awarded, forfeit the current statutory penalty for each calendar day or portion thereof, for each worker paid less than the prevailing wage rates as determined by the director for the work or craft in which the worker is employed for any public

work done under the contract by the contractor or, except as provided in subdivision 1775 (b), by any subcontractor under the contractor.

- 25.4 Statutory Penalty for Unauthorized Overtime Work: In accordance with Section 1813 of the California Labor Code, the contractor shall as a penalty to the State or political subdivision on whose behalf the contract is made or awarded, forfeit the current statutory penalty for each worker employed in the execution of the contract by the respective contractor or subcontractor for each calendar day during which said worker is required or permitted to work more than 8 hours in any one calendar day and 40 hours in any one calendar week in violation of Sections 1810-1815 of the California Labor Code.
- 25.5 Requirements: Contractor agrees to comply with Sections 1777.5, 1777.6 and 1777.7 of the California Labor Code relating to the employment of apprentices. The responsibility for compliance with these provisions is fixed with the prime contractor for all apprenticeship occupations. Under these sections of the law, contractors and subcontractors must employ apprentices in apprenticeship occupations, where journeymen in the craft are employed on the public work, in a ratio of not less than one apprentice hour for each five journeymen hours (unless an exemption is granted in accordance with 1777.5) and contractors and subcontractors shall not discriminate among otherwise qualified employees as indentured apprentices on any public work solely on the ground of race, religious creed, color, national origin, ancestry, sex, or age, except as provided in 3077 of the Labor Code. Only apprentices, as defined in 3077, which provides that an apprentice must be at least 16 years of age, who are in training under apprenticeship standards and who have signed written apprentice agreements will be employed on public works in apprenticeship occupations.
- 25.6 Payroll Records: Contractor shall keep accurate payroll records in format specified by the Division of Labor Standards Enforcement. Said information shall include, but not be limited to, a record of the name, address, social security number, work classification, straight time and overtime hours worked each day and week, and actual per diem wages paid to each journeyman, apprentice, or worker employed by the contractor. Copies of such record shall be made available for inspection at all reasonable hours, and a copy shall be made available to employee or his authorized representative, the Division of Labor Standards Enforcement, and the Division of Apprenticeship Standards in compliance with California Labor Code, Section 1776. Contractor and subcontractors shall furnish and submit electronic certified payrolls directly to the Labor Commissioner, and duplicate copies available to the owner.

## **ARTICLE 26 – SUBCONTRACTOR LISTING LAW**

- 26.1 In accordance with Section 4104 of the California Public Contract Code, each bidder, in his or her bid, shall set forth the name and the location of the place of business of each subcontractor who will perform work or labor or render service to the prime contractor in or about the construction of the work or improvement, or a subcontractor licensed by the State of California who, under subcontract to the prime contractor, specially fabricates and installs a portion of the work or improvement according to detailed drawings contained in the plans and specifications, in an amount in excess of one-half of one percent of the prime contractor's total Lump Sum bid.
- 26.2 In accordance with Section 4107 of the California Public Contract Code, no contractor whose bid is accepted shall without consent of the owner either: (a) substitute a person as a subcontractor in place of the subcontractor listed in the original bid; or (b) permit a subcontract to be voluntarily assigned or transferred or allow it to be performed by anyone other than the original subcontractor listed in the original bid; or (c) sublet or subcontract any portion of the

work in excess of one-half of one percent of the prime contractor's total bid as to which his or her original bid did not designate a subcontractor.

- 26.3 Penalties for failure to comply with the foregoing sections of the California Public Contract Code are set forth in Sections 4106, 4110, and 4111 of the Public Contract Code. A prime contractor violating this law violates his or her contract and the awarding authority may exercise the option, in its own discretion, of (1) canceling his or her contract or (2) assessing the prime contractor a penalty in an amount of not more than 10 percent of the amount of the subcontract involved, and this penalty shall be deposited in the fund out of which the prime contract is awarded. In any proceedings under this section the prime contractor shall be entitled to a public hearing and to five day's notice of the time and place thereof.

## **ARTICLE 27 – REGISTRATION WITH DEPARTMENT OF INDUSTRIAL RELATIONS**

- 27.1 This project is subject to compliance monitoring and enforcement by the Department of Industrial Relations. No contractor or subcontractor may be listed on a bid proposal for a public works project unless registered with the Department of Industrial Relations pursuant to Labor Code Section 1725.5 [with limited exceptions from this requirement for bid purposes only under Labor Code Section 1711.1(a)]. No contractor or subcontractor may be awarded a contract for public work on a public work on a public works project unless registered with the Department of Industrial Relations pursuant to Labor Code Section

**THIS PAGE INTENTIONALLY LEFT BLANK**

**SECTION 00211  
SEQUENCE OF CONSTRUCTION**

**1.0 GENERAL**

The project consists of work in five major geographical service districts: Copper Cove, Jenny Lind, West Point and Ebbetts Pass along with two smaller service districts: Wallace and Sheep Ranch. The Districts anticipates that the Contractor may have multiple crews working on similar activities within the same geographical area. Work should be scheduled in organized sequence by geographical district which will allow the District to migrate water meter reading from existing direct reads, to radio reading and Fixed Network as work is completed within each geographical area. The Contractor may elect to install the AMI Fixed Network prior to installing the Radio Read Meters at locations designated for AMI Fixed Network installation.

**2.0 PROJECT SCHEDULE**

The Contractor shall provide the District a project schedule within 10 days of the District issuing the Notice to Proceed and prior to the Preconstruction Meeting. The schedule should be organized by services areas with separate headings for the AMI Fixed Network installations and Radio Read Meter installation. The meter replacement activities should be at least 90 percent complete in one service districts area before starting the next. The Ebbetts Pass service district is a priority for CCWD operations, work should be scheduled to be completed in this area during the first calendar year of the project. CCWD retains the right to prioritize work in one service district before or during the project. Prioritization could be required due to scheduling constraints with another ongoing or planned projects in particular geographical area.

**3.0 AMI FIXED NETWORK SIGNAL PROPAGATION STUDY**

A final signal propagation study will need to be completed by the Contractor and Approved by CCWD before any work can be started on the AMI Fixed Network installation. **Prior to bidding the Contractor shall have a preliminary signal propagation done by the AMI Fixed Network Product vendor; the preliminary signal propagation study shall be included with bid.** The preliminary signal propagation study developed by the product vendor should be used to determine the Fixed Network Data collection equipment required for the project. The preliminary signal propagation study shall use existing District Facilities, public right of ways, and established utility easements for installation sites of data collection equipment. Installation of data collection equipment on Private Property that is not a confirmed utility easement will not be allowed. The preliminary signal propagation study used for bidding shall be conservative with at least 70% redundancy and 100% RF Coverage of meter units within the service district analyzed. The installed system will need to have read rate of at least 98.5% over a 3-day window of the installed base of active meter/modules. The Contractor is required to visit the project and survey the site prior to submitting a bid. The site visit shall identify terrane, density of vegetation and other obvious obstacles that could affect signal propagation,

these obstacles should be incorporated into the preliminary signal propagation study. Obvious errors in the preliminary signal propagation study maybe ground for rejection of the bid.

#### **4.0 WEATHER**

The project specifications provide the estimated number of weather days that can be expected each month. The Ebbetts Pass Service Area is at higher altitude and snow can accumulate up to several feet during the winter months. The Contractor will only be allowed to work within the Ebbetts Pass Service Area between **April 15<sup>th</sup> - November 30<sup>th</sup>**. These restrictions do not apply to any of the other geographical service districts.

#### **5.0 MATERIALS – NOT USED**

#### **6.0 EXECUTION – NOT USED**

**END OF SECTION**



**SECTION 00410**  
**BID FORM FOR CONSTRUCTION CONTRACT**  
**ADVANCED WATER METERING INFRASTRUCTURE**  
**PROJECT**

**ARTICLE 1 – OWNER AND BIDDER**

1.1 This Bid is submitted to:

Calaveras County Water District  
120 Toma Court  
San Andreas CA

1.2 The undersigned Bidder proposes and agrees, if this Bid is accepted, to enter into an Agreement with Owner in the form included in the Bidding Documents to perform all Work as specified or indicated in the Bidding Documents for the prices and within the times indicated in this Bid and in accordance with the other terms and conditions of the Bidding Documents.

**ARTICLE 2 – ATTACHMENTS TO THIS BID**

2.1 The following documents are submitted with and made a condition of this Bid:

- A. Bid Bond
- B. Compliance Statement/Certification of Non-Segregated Facilities (RD 400-6);
- C. Certification Regarding Debarment, Suspension, Ineligibility and Voluntary Exclusion - Lower Tiered Covered Transactions (AD-1048);
- D. RD Instruction 1940-Q, Exhibit A-1, Certification for Contracts, Grant, and Loans.
- E. List of Proposed Subcontractors;
- F. Non-Collusion Affidavit;
- G. Workers Compensation Certification;
- H. Evidence of authority to do business in California; or a written covenant to obtain such license within the time for acceptance of Bids;
- I. Evidence of Contractor's License Number or evidence of Bidder's ability to obtain a State Contractor's License and a covenant by Bidder to obtain said license within the time for acceptance of bids;
- J. Iran Contracting Act Certification- required for bids over \$1,000,000
- K. Preliminary AMI Signal Propagation Study**
- L. The bidder shall include with the bid a detailed cost breakdown for Lump Sum Bid Items 5A, 6A and 7A. The detailed cost breakdown shall include an equipment list and a unit cost per piece of equipment furnished. The cost breakdown totals for each Bid Item shall match the Lump Sum Bid Amounts.**

**ARTICLE 3 - BASIS OF BID- LUMP SUMS/UNIT PRICES**

3.01 Bidder will complete the Work in accordance with the Contract Documents for the following price(s):

<b>Item No.</b>	<b>Description</b>	<b>Unit</b>	<b>Estimated Quantity</b>	<b>Bid Unit Price</b>	<b>Bid Price</b>
1	Mobilization/Demobilization	LS	1		
2A	Furnish 5/8" Positive Displacement Type Radio Read Water Meter	EA	13,022		
2B	Install 5/8" Positive Displacement Type Radio Read Water Meter	EA	13,022		
3A	Furnish 3/4" Positive Displacement Type Radio Read Water Meter	EA	5		
3B	Install 3/4" Positive Displacement Type Radio Read Water Meter	EA	5		
4A	Furnish 1" Ultrasonic Type Radio Read Water Meter	EA	75		
4B	Install 1" Ultrasonic Type Radio Read Water Meter	EA	75		
5A	Furnish AMI Fixed Network Equipment–Copper Cove Service Area	LS	1		
5B	Install AMI Fixed Network – Copper Cove Service Area	LS	1		
6A	Furnish AMI Fixed Network Equipment–Jenny Lind Service Area	LS	1		
6B	Install AMI Fixed Network – Jenny Lind Service Area	LS	1		
7A	Furnish AMI Fixed Network Equipment–West Point Service Area	LS	1		
7B	Install AMI Fixed Network – West Point Service Area	LS	1		
8	Furnish Mobile Read Data Collector Unit	EA	7		
9	Software and Training	LS	1		
10	New Meter Box Lids with Antenna Hole	EA	13,102		
<b>Total of All Bid Items</b>					\$

**DOLLARS**

**TOTAL BID AMOUNT (WRITTEN)**

Bidder acknowledges that:

1. Each Bid Unit Price includes an amount considered by Bidder to be adequate to cover Contractor's overhead and profit for each separately identified item, and
  2. Estimated quantities are not guaranteed, and are solely for the purposes of comparison of Bids, and final payment for all Unit Price Work will be based on actual quantities as determined as provided in the Contract Documents.
- 3.02 Bidder accepts all of the terms and conditions of the Instructions to Bidders, including without limitation those dealing with the disposition of Bid security. This Bid will remain subject to acceptance for 60 days after the Bid opening, or for such longer period of time that Bidder may agree to in writing upon request of Owner.

### **DESCRIPTIONS OF BID ITEMS**

#### **BID ITEM NO.1 – MOBILIZATION/DEMOBILIZATION**

This item consist of preparatory work and operations, including, but not limited to those necessary for the movement of personnel, equipment, supplies, and incidentals to the site; securing performance and payment bonds and required insurance, establishing a field office (if applicable) and staging areas; preparing schedules and sequencing plans, submitting shop drawings; furnishing and installing project signs (5 Total) and for all other work and operations to be performed, or costs incurred, prior to beginning the Work. Contractor shall provide and maintain portable toilet(s) on-site for use by Contractor and subcontractor employees. Demobilization shall include, but not limited to, removal of all waste materials, debris, final cleanup of construction and staging areas, and issuance of maintenance bond. Contractor shall submit no greater than two percent (2%) of the total Contract Sum for this Bid Item.

#### **BID ITEM NO.2A – FURNISH 5/8” POSITIVE DISPLACMENT TYPE RADIO READ METER**

This item includes furnishing new 5/8” Bronze or Copper Body Positive Displacement Type Radio Read Water Meter with Solid State Encoder and through meter box lid antenna. The 5/8” Positive Displacement Type Radio Read Meter shall be capable of transmitting meter reading information to both AMR and AMI collection devices without requiring a wake-up call.

#### **BID ITEM NO.2B – INSTALL 5/8” POSITIVE DISPLACMENT TYPE RADIO READ METER**

This item includes all labor and equipment for removing existing direct read water meters, removal of accumulated debris in existing meter box, installation of new 5/8” Positive Displacement Type Radio Read Meter, installation of radio antenna through new meter box lid, and flushing of service line after new meter installation. The existing direct read meters shall be returned to the District for Salvage.

#### **BID ITEM NO.3A – FURNISH 3/4” POSITIVE DISPLACMENT TYPE RADIO READ METER**

This item includes furnishing new 3/4” Bronze or Copper Body Positive Displacement Type Radio Read Water Meter with Solid State Encoder and through meter box lid antenna. The 5/8” Positive Displacement

Type Radio Read Meter shall be capable of transmitting meter reading information to both AMR and AMI collection devices without requiring a wake-up call.

**BID ITEM NO.3B – INSTALL 3/4” POSITIVE DISPLACEMENT TYPE RADIO READ METER**

This item includes all labor and equipment for removing existing direct read water meters, removal of accumulated debris in existing meter box, installation of new 3/4” Positive Displacement Type Radio Read Meter, installation of radio antenna through new meter box lid, and flushing of service line after new meter installation. The existing direct read meters shall be returned to the District for Salvage.

**BID ITEM NO.4A – FURNISH 1” ULTRA SONIC TYPE RADIO READ METER**

This item includes furnishing new 1” Bronze or Copper Body Ultrasonic Type Radio Read Water Meter with true absolute encoder output that provides direct electrical transfer of meter reading information to both AMI and AMR collection device using through meter box lid antenna. The Ultrasonic Meter type meter shall have no internal moving parts and shall have increased low flow accuracy over a standard positive displacement type meter.

**BID ITEM NO.4B – INSTALL 1” ULTRA SONIC TYPE RADIO READ METER**

This item includes all labor and equipment for removing existing direct read water meters, removal of accumulated debris in existing meter box, installation of new 1” Ultrasonic Type Radio Read Meter, installation of radio antenna through meter box lid, and flushing of service line after new meter installation. The existing direct read meters shall be returned to the District for salvage.

**BID ITEM NO.5A – FURNISH AMI FIXED NETWORK EQUIPMENT – COPPER COVE SERVICE AREA**

This item includes all materials and equipment required for installation of a complete AMI Fixed Network including all data collectors, repeaters, signal boosters, antennas, hardware, and software to automatically collect and transmit real time water meter data from all water meters within the Copper Cove Service Area to the Host Software for analysis and water meter billing. **The bidder shall include with the bid a detailed cost breakdown of this lump sum item. The detailed cost breakdown shall include an equipment list and a unit cost per piece of equipment furnished. The cost breakdown total shall match the lump sum total for Bid Item 5A.**

**BID ITEM NO.5B – INSTALL AMI FIXED NETWORK – COPPER COVE SERVICE AREA**

This item includes installation of a complete AMI Fixed Network of data collection equipment to automatically collect and transmit real time water meter data to Host Software from all water meters within the Copper Cove Service Area. The completed system shall provide 100% RF coverage of installed meter modules in the service area and have a minimum of 50% redundancy between the meters and the collectors.

**BID ITEM NO.6A – FURNISH AMI FIXED NETWORK EQUIPMENT – JENNY LIND SERVICE AREA**

This item includes all materials and equipment required for installation of a complete AMI Fixed Network including all data collectors, repeaters, signal boosters, antennas, hardware, and software to automatically collect and transmit real time water meter data from all water meters within the Jenny Lind Service Area to the Host Software for analysis and water meter billing. **The bidder shall include with the bid a detailed cost breakdown of this lump sum item. The detailed cost breakdown shall include an equipment list and a unit cost per piece of equipment furnished. The cost breakdown total shall match the lump sum total for Bid Item 6A.**

**BID ITEM NO.6B – INSTALL AMI FIXED NETWORK – JENNY LIND SERVICE AREA**

This item includes installation of a complete AMI Fixed Network of data collection equipment to automatically collect and transmit real time water meter data to the Host Software from all water meters within the Jenny Lind Service Area. The completed system shall provide 100% RF coverage of installed meter modules in the service area and have a minimum of 50% redundancy between the meters and the collectors.

**BID ITEM NO.7A – FURNISH AMI FIXED NETWORK EQUIPMENT – WEST POINT SERVICE AREA**

This item includes all materials and equipment required for installation of a complete AMI Fixed Network including all data collectors, repeaters, signal boosters, antennas, hardware, and software to automatically collect and transmit real time water meter data from all water meters within the West Point Service Area to the Host Software for analysis and water meter billing. **The bidder shall include with the bid a detailed cost breakdown of this lump sum item. The detailed cost breakdown shall include an equipment list and a unit cost per piece of equipment furnished. The cost breakdown total shall match the lump sum total for Bid Item 7A.**

**BID ITEM NO.7B – INSTALL AMI FIXED NETWORK – WEST POINT SERVICE AREA**

This item includes installation of a complete AMI Fixed Network of data collection equipment to automatically collect and transmit real time water meter data to Host Software from all water meters within the Copper Cove Service Area. The completed system shall provide 100% RF coverage of installed meter modules in the service area and have a minimum of 50% redundancy between the meters and the collectors.

**BID ITEM NO.8 – MOBILE READ DATA COLLECTOR UNIT**

This item includes furnishing the District with equipment including all hardware and software to collect and store real time meter readings while driving by in a vehicle. The mobile data collector shall be configured to be installed in any vehicle and allow the user to easily download the meter information to the host software for analysis and water usage billing. Mobile read data collectors shall be available for the Districts use at the beginning of the project to allow the District to transition to radio meter reading as meters are installed.

**BID ITEM NO.9 – SOFTWARE AND TRAINING**

This item includes furnishing the District all software required for a complete automatic water metering system. The provided host software must be web based and accessible from any computer with an internet connection. The software shall provide easy management of meter reading data from both the fixed network and the drive by data collection units. The software must be able to upload metering information from both the fixed network system and mobile read data collection devices to the District existing billing software. The host software shall be able to provide Districts operations staff with all standard reports including reverse flow warnings, leak warnings, and water usage information by zones or routes. The software shall have customer portal where individual water users can view water usage information. This item includes providing a minimum of 40 Hours of training for District Operations, Engineering, Accounting and IT departments. This item shall include all subscription and system monitoring cost through final project completion.

**BID ITEM NO.10 – METER BOX LIDS**

This item includes all labor, materials, and equipment to remove and replace the existing meter box lids with new lids with a recessed hole for AMR/AMI network antenna. The existing meter boxes and lids are from various manufactures and multiple standard sizes, the new lids shall be universal type to allow for installation on boxes from various manufactures. The new meter box lids shall be one-piece

construction and rated for incidental heavy traffic. The Contractor will be responsible for disposal of the existing meter box lids.

**ARTICLE 4 – TIME OF COMPLETION**

- 4.1 Bidder agrees that the Work will be substantially complete and will be completed and ready for payment in accordance with Paragraph 15.06 of the General Conditions on or before the dates or within the number of calendar or working days indicated in the Agreement.
- 4.2 Bidder agrees that the Work will be substantially complete within **730** days after the date when the Contract Times commence to run as provided in Paragraph 4.01 of the General Conditions, and will be completed and ready for final payment in accordance with Paragraph 15.06 of the General Conditions within **780** days after the date when the Contract Times commence to run.

**ARTICLE 5 - BIDDER’S ACKNOWLEDGEMENTS; ACCEPTANCE PERIOD, INSTRUCTIONS, AND RECEIPT OF ADDENDA**

- 5.1 Bid Acceptance Period
  - A. This Bid will remain subject to acceptance for **60 days** after the Bid Opening, or for such longer period of time that Bidder may agree to in writing upon request of the Owner.
- 5.2 Instructions to Bidders
  - A. Bidder accepts all of the terms and conditions of the Instructions to Bidders, including without limitation those dealing with the disposition of Bid security.
- 5.3 Receipt of Addenda
  - A. Bidder hereby acknowledges receipt of the following Addenda:

<u>Addendum No.</u>	<u>Addendum Date</u>
_____	_____
_____	_____
_____	_____
_____	_____
_____	_____

**ARTICLE 6 – BIDDERS REPRESENTATIONS AND CERTIFICATIONS**

- 6.1 Bidder’s Representations
  - A. In submitting this Bid, Bidder represents the following:

1. Bidder has examined and carefully studied the Bidding Documents, including Addenda.
2. Bidder has visited the Site, conducted a thorough visual examination of the Site and adjacent areas, and become familiar with the general, local, and Site conditions that may affect cost, progress, and performance of the Work.
3. Bidder is familiar with all Laws and regulations that may affect cost, progress, ad performance of the Work.
4. Bidder has carefully studied the reports of explorations and tests of subsurface conditions or adjacent to the Site and the drawings of physical conditions relating to existing surface or subsurface structures at the Site that have been identified in the Supplementary Conditions, with respect to the Technical in such reports and drawings.
5. Bidder has carefully studied the reports and drawings relating to Hazardous Environmental Conditions, if any, at or adjacent to the Site that have been identified in the Supplementary Conditions, with respect to Technical Data in such reports and drawings.
6. Bidder has considered the information known to Bidder itself; information commonly known to contractors doing business in the locality of the Site; information and observations obtained from visits to the Site; the Bidding Documents; and the Technical Data identified int eh Supplementary Conditions or by definition, with respect to the effect of such information, observations, and Technical Data on (a) the cost, progress, and performance of the Work; (b) the means, methods, techniques, sequences, and procedures of construction to be employed by Bidder, if selected as contractor; and (c) Bidder's (Contractor's) safety precautions and programs.
7. Based on the information and observations referred to in the preceding paragraph, Bidder agrees that no further examinations, investigations, explorations, tests, studies, or data are necessary for the performance of the Work at the Contract Price, within the Contract Times, and in accordance with the other terms and conditions of the Contract.
8. Bidder is aware of the general nature of the work to be performed by Owner and others at the Site that relates to the Work as indicated in the Bidding Documents.
9. Bidder has given Engineer written notice of all conflicts, errors, ambiguities, or discrepancies that Bidder has discovered in the Bidding Documents, and of discrepancies between Site conditions and the Contract Documents, and the written resolution thereof by Engineer is acceptable to Contractor.
10. The Bidding Documents are generally sufficient to indicate and convey understanding of all terms and conditions for performance and furnishing of the Work.

11. The submission of this Bid constitutes an incontrovertible representation by Bidder that without exception the Bid and all prices in the Bid are premised upon performing and furnishing the Work required by the Bidding Documents.

6.02 Bidder's Certifications

A. The Bidder certifies the following:

1. This Bid is genuine and not made in the interest of or on behalf of any undisclosed individual or entity and is not submitted in conformity with any collusive agreement or rules of any group, association, organization or corporation.
2. Bidder has not directly or indirectly induced or solicited any other Bidder to submit a false or sham Bid.
3. Bidder has not solicited or induced any individual or entity to refrain from bidding.
4. Bidder has not engaged in corrupt, fraudulent, collusive, or coercive practices in competing for the Contract. For the purposes of Paragraph 6.02.A:
  - a. Corrupt practice means the offering, giving, receiving, or soliciting of anything of value likely to influence the action of a public official in the bidding process.
  - b. Fraudulent practice means an intentional misrepresentation of facts made (a) to influence the bidding process to the detriment of the Owner, (b) to establish bid prices at artificial non-competitive levels, or (c) to deprive Owner of the benefits of free and open competition.
  - c. Collusive practice means a scheme or arrangement between two or more Bidders, with or without the knowledge of Owner, a purpose of which is to establish bid prices at artificial, non-competitive levels.
  - d. Coercive practice means harming or threatening to harm, directly or indirectly, persons or their property to influence their participation in the bidding process or affect the execution of the Contract.

BIDDER hereby submits this Bid as set forth above:

Bidder:

\_\_\_\_\_  
(typed or printed name organization)

By:

\_\_\_\_\_  
(individual's signature)



\_\_\_\_\_  
(typed or printed)

Title: \_\_\_\_\_  
(typed or printed)

Date: \_\_\_\_\_  
—  
(typed or printed)

*If Bidder is a corporation, a partnership, or a joint venture, attach evidence of authority to sign.*

Attest: \_\_\_\_\_  
(individual's signature)

Name: \_\_\_\_\_  
(typed or printed)

Title: \_\_\_\_\_  
(typed or printed)

Date: \_\_\_\_\_  
—  
(typed or printed)

Address for giving notices:  
\_\_\_\_\_  
\_\_\_\_\_  
\_\_\_\_\_

Bidder's Contact:  
Name: \_\_\_\_\_  
(typed or printed)

Title: \_\_\_\_\_  
(typed or printed)

Phone: \_\_\_\_\_  
—

Email: \_\_\_\_\_  
—

Address:

---

---

---

Bidder's Contractor License No.: \_\_\_\_\_

Employer's Tax ID Number: \_\_\_\_\_

**NON COLLUSION AFFIDAVIT TO BE EXECUTED BY BIDDER  
AND SUBMITTED WITH BID**

(Public Contract Code Section 7106)

State of California  
County of \_\_\_\_\_

\_\_\_\_\_, being first duly sworn, deposes and says that he or she is \_\_\_\_\_ of \_\_\_\_\_, the party making the foregoing bid, that the bid is not made in the interest of, or on behalf of, any undisclosed person, partnership, company, association, organization, or corporation; that the bid is genuine and not collusive or sham; that the bidder has not directly or indirectly colluded, conspired, connived, or agreed with any bidder or anyone else to put in a sham bid, or that anyone shall refrain from bidding; that the bidder has not in any manner, directly or indirectly, sought by agreement, communication, or conference with anyone to fix the bid price of the bidder or any other bidder, or to fix any overhead, profit, or cost element of the bid price, or of that of any other bidder, or to secure any advantage against the public body awarding the contract of anyone interested in the proposed contract; that all statements contained in the bid are true; and further that the bidder has not, directly or indirectly, submitted his or her bid price or any breakdown thereof, or the contents thereof, or divulged information or data relative thereto, or paid, and will not pay, any fee to any corporation, partnership, company association, organization, bid depository, or to any member or agent thereof to effectuate a collusive or sham bid.

By \_\_\_\_\_

Subscribed and sworn to before me on \_\_\_\_\_  
(date)

\_\_\_\_\_  
(Notary Public)

(SEAL)

**THIS PAGE INTENTIONALLY LEFT BLANK**

## BID BOND (PENAL SUM FORM)

<b>Bidder</b> Name: Address <i>(principal place of business)</i> :	<b>Surety</b> Name: Address <i>(principal place of business)</i> :
<b>Owner</b> Name: <b>Calaveras County Water District</b> Address <i>(principal place of business)</i> : <b>120 Toma Court</b> <b>San Andreas, CA 95249</b>	<b>Bid</b> Project <i>(name and location)</i> : <b>Calaveras County Water District – Advanced Metering Infrastructure Project, Calaveras County, California</b>  Bid Due Date:
<b>Bond</b> Penal Sum: Date of Bond:	
Surety and Bidder, intending to be legally bound hereby, subject to the terms set forth in this Bid Bond, do each cause this Bid Bond to be duly executed by an authorized officer, agent, or representative.	
Bidder	Surety
<i>(Full formal name of Bidder)</i>	<i>(Full formal name of Surety) (corporate seal)</i>
By: _____ <i>(Signature)</i>	By: _____ <i>(Signature) (Attach Power of Attorney)</i>
Name: _____ <i>(Printed or typed)</i>	Name: _____ <i>(Printed or typed)</i>
Title: _____	Title: _____
Attest: _____ <i>(Signature)</i>	Attest: _____ <i>(Signature)</i>
Name: _____ <i>(Printed or typed)</i>	Name: _____ <i>(Printed or typed)</i>
Title: _____	Title: _____
<i>Notes: (1) Note: Addresses are to be used for giving any required notice. (2) Provide execution by any additional parties, such as joint venturers, if necessary.</i>	

1. Bidder and Surety, jointly and severally, bind themselves, their heirs, executors, administrators, successors, and assigns to pay to Owner upon default of Bidder the penal sum set forth on the face of this Bond. Payment of the penal sum is the extent of Bidder's and Surety's liability. Recovery of such penal sum under the terms of this Bond will be Owner's sole and exclusive remedy upon default of Bidder.
2. Default of Bidder occurs upon the failure of Bidder to deliver within the time required by the Bidding Documents (or any extension thereof agreed to in writing by Owner) the executed Agreement required by the Bidding Documents and any performance and payment bonds required by the Bidding Documents.
3. This obligation will be null and void if:
  - 3.1. Owner accepts Bidder's Bid and Bidder delivers within the time required by the Bidding Documents (or any extension thereof agreed to in writing by Owner) the executed Agreement required by the Bidding Documents and any performance and payment bonds required by the Bidding Documents, or
  - 3.2. All Bids are rejected by Owner, or
  - 3.3. Owner fails to issue a Notice of Award to Bidder within the time specified in the Bidding Documents (or any extension thereof agreed to in writing by Bidder and, if applicable, consented to by Surety when required by Paragraph 5 hereof).
4. Payment under this Bond will be due and payable upon default of Bidder and within 30 calendar days after receipt by Bidder and Surety of written notice of default from Owner, which notice will be given with reasonable promptness, identifying this Bond and the Project and including a statement of the amount due.
5. Surety waives notice of any and all defenses based on or arising out of any time extension to issue Notice of Award agreed to in writing by Owner and Bidder, provided that the total time for issuing Notice of Award including extensions does not in the aggregate exceed 120 days from the Bid due date without Surety's written consent.
6. No suit or action will be commenced under this Bond prior to 30 calendar days after the notice of default required in Paragraph 4 above is received by Bidder and Surety, and in no case later than one year after the Bid due date.
7. Any suit or action under this Bond will be commenced only in a court of competent jurisdiction located in the state in which the Project is located.
8. Notices required hereunder must be in writing and sent to Bidder and Surety at their respective addresses shown on the face of this Bond. Such notices may be sent by personal delivery, commercial courier, or by United States Postal Service registered or certified mail, return receipt requested, postage pre-paid, and will be deemed to be effective upon receipt by the party concerned.
9. Surety shall cause to be attached to this Bond a current and effective Power of Attorney evidencing the authority of the officer, agent, or representative who executed this Bond on behalf of Surety to execute, seal, and deliver such Bond and bind the Surety thereby.
10. This Bond is intended to conform to all applicable statutory requirements. Any applicable requirement of any applicable statute that has been omitted from this Bond will be deemed to be included herein as if set forth at length. If any provision of this Bond conflicts with any applicable statute, then the provision of said statute governs and the remainder of this Bond that is not in conflict therewith continues in full force and effect.
11. The term "Bid" as used herein includes a Bid, offer, or proposal as applicable.

**COMPLIANCE STATEMENT**

This statement relates to a proposed contract with \_\_\_\_\_

\_\_\_\_\_  
*(Name of borrower or grantee)*

who expects to finance the contract with assistance from either the Rural Housing Service (RHS), Rural Business-Cooperative Service (RBS), or the Rural Utilities Service (RUS) or their successor agencies, United States Department of Agriculture (whether by a loan, grant, loan insurance, guarantee, or other form of financial assistance). I am the undersigned bidder or prospective contractor. I represent that:

1. I  have,  have not, participated in a previous contract or subcontract subject to Executive Order 11246 (regarding equal employment opportunity) or a preceding similar Executive Order.
2. If I have participated in such a contract or subcontract, I  have,  have not, filed all compliance reports that I have been required to file in connection with the contract or subcontract.

If the proposed contract is for \$50,000 or more and I have 50 or more employees, I also represent that:

3. I  have,  have not, previously had contracts subject to the written affirmative action program requirements of the Secretary of Labor.
4. If I have participated in such a contract or subcontract, I  have,  have not, developed and placed on file at each establishment affirmative action programs as required by the rules and regulations of the Secretary of Labor.

I understand that if I have failed to file any compliance reports that have been required or me, I am not eligible and will not be eligible to have my bid considered or to enter into the proposed contract unless and until I make an arrangement regarding such reports that is satisfactory to either the RHS, RBS, or RUS, or to the office where the reports are required to be filed.

I also certify that I do not maintain or provide for my employees any segregated facilities at any of my establishments, and that I do not permit my employees to perform their services at any location, under my control, where segregated facilities are maintained. I certify further that I will not maintain or provide for my employees any segregated facilities at any of my establishments, and that I will not permit my employees to perform their services at any location, under my control, where segregated facilities are maintained. I agree that a breach of this certification is a violation of the Equal Opportunity clause in my contract. As used in this certification, the term "segregated facilities" means any waiting rooms, work areas, rest rooms and wash rooms, restaurants and other eating areas, time clocks, locker rooms and other storage or dressing areas, parking lots, drinking fountains, recreation or entertainment areas, transportation and housing facilities provided for employees which are segregated by explicit directive or are in fact segregated on the basis of race, creed, color, or national origin, because of habit, local custom, or otherwise. I further agree that (except where I have obtained identical certifications from proposed subcontractors prior to the award of subcontracts exceeding \$10,000 which are not exempt from the provisions of the Equal Opportunity clause; that I will retain such certifications in my files; and that I will forward the following notice to such proposed subcontractors (except where the proposed subcontractors have submitted identical certifications for specific time periods): (See Reverse).

**NOTICE TO PROSPECTIVE SUBCONTRACTORS OF REQUIREMENTS  
FOR  
CERTIFICATIONS OF NON-SEGREGATED FACILITIES**

A certification of Nonsegregated Facilities, as required by the May 9, 1967, order (32F.R. 7439, May 19, 1967) on Elimination of Segregated Facilities, by the Secretary of Labor, must be submitted prior to the award of a subcontract exceeding \$10,000 which is not exempt from the provisions of the Equal Opportunity Clause. The certification may be submitted either for each subcontract or for all subcontracts during a period (i.e., quarterly, semiannually, or annually)

NOTE: The penalty for making false statements in offers is prescribed in 18 U.S.C. 1001.

Date: \_\_\_\_\_

\_\_\_\_\_  
*Signature of Bidder or Prospective Contractor*

\_\_\_\_\_  
*Address (including Zip Code)*



# U.S. DEPARTMENT OF AGRICULTURE

---

## **Certification Regarding Debarment, Suspension, Ineligibility and Voluntary Exclusion – Lower Tier Covered Transactions.**

---

This certification is required by the regulations implementing Executive Order 12549, Debarment and Suspension, 7 CFR Part 3017.510, Participants' responsibilities. The regulations were published as Part IV of the January 30, 1989, Federal Register (pages 4722-4733). Copies of the regulations may be obtained by contacting the Department of Agriculture agency with which this transaction originated.

### **(BEFORE COMPLETING CERTIFICATION, READ INSTRUCTIONS ON REVERSE)**

- (1) The prospective lower tier participant certifies, by submission of this proposal, that neither it nor its principals is presently debarred, suspended, proposed for debarment, declared ineligible, or voluntarily excluded from participation in this transaction by any Federal department or agency.
  
- (2) Where the prospective lower tier participant is unable to certify to any of the statements in  
This certification, such prospective participant shall attach an explanation to this proposal.

---

Organization Name

PR/Award Number or Project Name

---

Name(s) and Title(s) of Authorized Representative(s)

---

Signature(s)

Date

Form AD-1048 (1/92)

## **Instructions for Certification**

1. By signing and submitting this form, the prospective lower tier participant is providing the certification set out on the reverse side in accordance with these instructions.
2. The certification in this clause is a material representation of fact upon which reliance was placed when this transaction was entered into. If it is later determined that the prospective lower tier participant knowingly rendered an erroneous certification, in addition to other remedies available to the Federal Government, the department or agency with which this transaction originated may pursue available remedies, including suspension and/or debarment.
3. The prospective lower tier participant shall provide immediate written notice to the person to which this proposal is submitted if at any time the prospective lower tier participant learns that its certification was erroneous when submitted or has become erroneous by reason of changed circumstances.
4. The terms “covered transaction,” “debarred,” “suspended,” “ineligible,” “lower tier covered transaction,” “participant,” “person,” “primary covered transaction,” “principal,” “proposal,” and “voluntarily excluded,” as used in this clause, have the meanings set out in the Definitions and Coverage sections of rules implementing Executive Order 12549. You may contact the person to which this proposal is submitted for assistance in obtaining a copy of those regulations.
5. The prospective lower tier participant agrees by submitting this form that, should the proposed covered transaction be entered into, it shall not knowingly enter into any lower tier covered transaction with a person who is debarred, suspended, declared ineligible, or voluntarily excluded from participation in this covered transaction, unless authorized by the department or agency with which this transaction originated.
6. The prospective lower tier participant further agrees by submitting this form that it will include this clause titled “Certification Regarding Debarment, Suspension, Ineligibility and Voluntary Exclusion – Lower Tier Covered Transactions,” without modification, in all lower tier covered transactions and in all solicitations for lower tier covered transactions.
7. A participant in a covered transaction may rely upon a certification of a prospective participant in a lower tier covered transaction that it is not debarred, suspended, ineligible, or voluntarily excluded from the covered transaction, unless it knows that the certification is erroneous. A participant may decide the method and frequency by which it determines the eligibility of its principles. Each participant may, but is not required to, check the Nonprocurement List.
8. Nothing contained in the foregoing shall be construed to require establishment of a system of records in order to render in good faith the certification required by this clause. The knowledge and information of a participant is not required to exceed that which is normally possessed by a prudent person in the ordinary course of business dealings.
9. Except for transactions authorized under paragraph 5 of these instructions, if a participant in a covered transaction knowingly entered into a lower tier covered transaction with a person who is suspended, debarred, ineligible, or voluntarily excluded from participation in this transaction, in addition to other remedies available to the Federal Government, the department or agency with which this transaction originated may pursue available remedies, including suspension and/or debarment.

**Form AD-1048 (1/92)**

**CERTIFICATION FOR CONTRACTS, GRANTS AND LOANS**

The undersigned certifies, to the best of his or her knowledge and belief, that:

1. No Federal appropriated funds have been paid or will be paid, by or on behalf of the undersigned, to any person for influencing or attempting to influence an officer or employee of any agency, a Member of Congress, an officer or employee of Congress, or an employee of a Member of Congress in connection with the awarding of any Federal contract, the making of any Federal grant or Federal loan, and the extension, continuation, renewal, amendment, or modification of any Federal contract, grant or loan.

2. If any funds other than Federal appropriated funds have been paid or will be paid to any person for influencing or attempting to influence an officer or employee of any agency, a member of Congress, an officer or employee of Congress, or an employee of a Member of Congress in connection with this Federal contract, grant or loan, the undersigned shall complete and submit Standard Form – LLL, “Disclosure of Lobbying Activities,” in accordance with its instructions.

3. The undersigned shall require that the language of this certification be included in the award documents for all subawards at all tiers (including contracts, subcontracts, and subgrants under grants and loans) and that all subrecipients shall certify and disclose accordingly.

This certification is a material representation of fact upon which reliance was placed when this transaction was made or entered into. Submission of this certification is a prerequisite for making or entering into this transaction imposed by section 1352, title 31, U.S. Code.

Any person who fails to file the required certification shall be subject to a civil penalty of not less than \$10,000 and not more than \$100,000 for each such failure.

\_\_\_\_\_  
(Name)

\_\_\_\_\_  
(Date)

\_\_\_\_\_  
(Title)

**THIS PAGE INTENTIONALLY LEFT BLANK**

**CONTRACTOR'S CERTIFICATION REGARDING WORKERS'  
COMPENSATION INSURANCE**

State of California

County of \_\_\_\_\_

I am aware of the provisions of Section 3700 of the Labor Code which require every employer to be insured against liability for workers' compensation or to undertake self-insurance in accordance with the provisions of that code, and I will comply with such provisions before commencing the performance of the work of this Contract.

\_\_\_\_\_  
(Name of Contractor)

by: \_\_\_\_\_

\_\_\_\_\_  
(Signature of Contractor)

Date: \_\_\_\_\_

**THIS PAGE INTENTIONALLY LEFT BLANK**

## LIST OF SUBCONTRACTORS

**NOTE:** In accordance with Supplementary Condition SC-7.07.A- the Contractor shall not award work valued at more than fifty percent (50%) of the Contract Price to Subcontractors without prior written approval of the Owner.

Work to be Performed	Percent of Total Contract	Subcontractor's Name and Location of Business

(Add additional sheets if necessary)

BIDDER: \_\_\_\_\_

Date: \_\_\_\_\_

**THIS PAGE INTENTIONALLY LEFT BLANK**



**NOTICE OF AWARD**

Date of Issuance:

Owner: Calaveras County Water District

Owner's Project No.: 11096

Engineer:

Engineer's Project No.:

Project: Advanced Metering Infrastructure Project

Contract Name:

Bidder:

Bidder's Address:

You are notified that Owner has accepted your Bid dated \_\_\_\_\_ for the above Contract, and that you are the Successful Bidder and are awarded a Contract for:

**Calaveras County Water District-Advance Metering Infrastructure Project**

The Contract Price of the awarded Contract is \$\_\_\_\_\_. Contract Price is subject to adjustment based on the provisions of the Contract, including but not limited to those governing changes, Unit Price Work, and Work performed on a cost-plus-fee basis, as applicable.

Three unexecuted counterparts of the Agreement accompany this Notice of Award, and one copy of the Contract Documents accompanies this Notice of Award, or has been transmitted or made available to Bidder electronically.

Drawings will be delivered separately from the other Contract Documents.

You must comply with the following conditions precedent within 15 days of the date of receipt of this Notice of Award:

1. Deliver to Owner three counterparts of the Agreement, signed by Bidder (as Contractor).
2. Deliver with the signed Agreement(s) the Contract security (such as required performance and payment bonds) and insurance documentation, as specified in the Instructions to Bidders and in the General Conditions, Articles 2 and 6.
3. Other conditions precedent (if any):

Failure to comply with these conditions within the time specified will entitle Owner to consider you in default, annul this Notice of Award, and declare your Bid security forfeited.

Within 10 days after you comply with the above conditions, Owner will return to you one fully signed counterpart of the Agreement, together with any additional copies of the Contract Documents as indicated in Paragraph 2.02 of the General Conditions.

Owner: **Calaveras County Water District**

By (signature): \_\_\_\_\_

Name (printed): \_\_\_\_\_

Title: \_\_\_\_\_

Copy: Engineer

**THIS PAGE INTENTIONALLY LEFT BLANK**

# AGREEMENT BETWEEN OWNER AND CONTRACTOR FOR CONSTRUCTION CONTRACT

This Agreement is by and between **Calaveras County Water District** (“Owner”) and \_\_\_\_\_ (“Contractor”).

Terms used in this Agreement have the meanings stated in the General Conditions and the Supplementary Conditions.

Owner and Contractor hereby agree as follows:

## ARTICLE 1—WORK

1.01 Contractor shall complete all Work as specified or indicated in the Contract Documents. The Work is generally described as follows: The Project will replace all of existing conventional manual, direct read water meters with radio read meters along with constructing a fixed network of data collectors to automatically read the new water meters.

## ARTICLE 2—THE PROJECT

2.01 The Project, of which the Work under the Contract Documents is a part, is generally described as follows: Advanced Metering Infrastructure Project

## ARTICLE 3—ENGINEER

3.01 The Owner has retained **Charles Palmer, P.E., District Engineer** (“Engineer”) to act as Owner’s representative, assume all duties and responsibilities of Engineer, and have the rights and authority assigned to Engineer in the Contract.

3.02 The part of the Project that pertains to the Work has been designed by Calaveras County Water District.

## ARTICLE 4—CONTRACT TIMES

4.01 *Time is of the Essence*

A. All time limits for Milestones, if any, Substantial Completion, and completion and readiness for final payment as stated in the Contract Documents are of the essence of the Contract.

4.02 *Contract Times: Days*

A. The Work will be substantially complete within **730** days after the date when the Contract Times commence to run as provided in Paragraph 4.01 of the General Conditions, and completed and ready for final payment in accordance with Paragraph 15.06 of the General Conditions within **780** days after the date when the Contract Times commence to run.

4.05 *Liquidated Damages*

A. Contractor and Owner recognize that time is of the essence as stated in Paragraph 4.01 above and that Owner will suffer financial and other losses if the Work is not completed and

Milestones not achieved within the Contract Times, as duly modified. The parties also recognize the delays, expense, and difficulties involved in proving, in a legal or arbitration proceeding, the actual loss suffered by Owner if the Work is not completed on time. Accordingly, instead of requiring any such proof, Owner and Contractor agree that as liquidated damages for delay (but not as a penalty):

1. *Substantial Completion:* Contractor shall pay Owner **\$1,200** for each day that expires after the time (as duly adjusted pursuant to the Contract) specified above for Substantial Completion, until the Work is substantially complete.
  2. *Completion of Remaining Work:* After Substantial Completion, if Contractor shall neglect, refuse, or fail to complete the remaining Work within the Contract Times (as duly adjusted pursuant to the Contract) for completion and readiness for final payment, Contractor shall pay Owner **\$750** for each day that expires after such time until the Work is completed and ready for final payment.
  3. Liquidated damages for failing to timely attain Substantial Completion, and final completion are not additive, and will not be imposed concurrently.
- B. If Owner recovers liquidated damages for a delay in completion by Contractor, then such liquidated damages are Owner's sole and exclusive remedy for such delay, and Owner is precluded from recovering any other damages, whether actual, direct, excess, or consequential, for such delay, except for special damages (if any) specified in this Agreement.

**ARTICLE 5—CONTRACT PRICE**

5.01 Owner shall pay Contractor for completion of the Work in accordance with the Contract Documents, the amounts that follow, subject to adjustment under the Contract:

- A. For all Unit Price Work, an amount equal to the sum of the extended prices (established for each separately identified item of Unit Price Work by multiplying the unit price times the actual quantity of that item).

Item No.	Description	Unit	Estimated Quantity	Bid Unit Price	Bid Price
1	Mobilization/Demobilization	LS	1		
2A	Furnish 5/8" Positive Displacement Type Radio Read Water Meter	EA	13,022		
2B	Install 5/8" Positive Displacement Type Radio Read Water Meter	EA	13,022		
3A	Furnish 3/4" Positive Displacement Type Radio Read Water Meter	EA	5		
3B	Install 3/4" Positive Displacement Type Radio Read Water Meter	EA	5		
4A	Furnish 1" Ultrasonic Type Radio Read Water Meter	EA	75		

4B	Install 1" Ultrasonic Type Radio Read Water Meter	EA	75		
5A	Furnish AMI Fixed Network Equipment– Copper Cove Service Area	LS	1		
5B	Install AMI Fixed Network – Copper Cove Service Area	LS	1		
6A	Furnish AMI Fixed Network Equipment– Jenny Lind Service Area	LS	1		
6B	Install AMI Fixed Network – Jenny Lind Service Area	LS	1		
7A	Furnish AMI Fixed Network Equipment– West Point Service Area	LS	1		
7B	Install AMI Fixed Network – West Point Service Area	LS	1		
8	Furnish Mobile Read Data Collector Unit	EA	7		
9	Software and Training	LS	1		
10	New Meter Box Lids with Antenna Hole	EA	13,102		
<b>Total of All Bid Items</b>					\$

The extended prices for Unit Price Work set forth as of the Effective Date of the Contract are based on estimated quantities. As provided in Paragraph 13.03 of the General Conditions, estimated quantities are not guaranteed, and determinations of actual quantities and classifications are to be made by Engineer.

#### **ARTICLE 6—PAYMENT PROCEDURES**

##### *6.01 Submittal and Processing of Payments*

- A. Contractor shall submit Applications for Payment in accordance with Article 15 of the General Conditions. Applications for Payment will be processed by Engineer as provided in the General Conditions.

##### *6.02 Progress Payments; Retainage*

- A. Owner shall make progress payments on the basis of Contractor's Applications for Payment on or about the 15<sup>th</sup> day of each month during performance of the Work as provided in Paragraph 6.02.A.1 below, provided that such Applications for Payment have been submitted in a timely manner and otherwise meet the requirements of the Contract. All such payments will be measured by the Schedule of Values established as provided in the General Conditions (and in the case of Unit Price Work based on the number of units completed) or, in the event there is no Schedule of Values, as provided elsewhere in the Contract.

- 6.02.A.1. a. 95 percent of Work completed (with the balance being retainage).

- b. 95 percent of cost of materials and equipment not incorporated into the Work (with the balance being retainage).
- B. Upon Substantial Completion, Owner shall pay an amount sufficient to increase total payments to Contractor to **95** percent of the Work completed, less such amounts set off by Owner pursuant to Paragraph 15.01.E of the General Conditions, and less **100** percent of Engineer's estimate of the value of Work to be completed or corrected as shown on the punch list of items to be completed or corrected prior to final payment.

6.03 *Final Payment*

- A. Upon final completion and acceptance of the Work, Owner shall pay the remainder of the Contract Price in accordance with Paragraph 15.06 of the General Conditions.

6.04 *Consent of Surety*

- A. Owner will not make final payment, or return or release retainage at Substantial Completion or any other time, unless Contractor submits written consent of the surety to such payment, return, or release.

**ARTICLE 7—CONTRACT DOCUMENTS**

7.01 *Contents*

- A. The Contract Documents consist of all of the following:
  - 1. This Agreement.
  - 2. Bonds:
    - a. Performance bond (together with power of attorney).
    - b. Payment bond (together with power of attorney).
  - 3. General Conditions.
  - 4. Supplementary Conditions.
  - 5. Specifications as listed in the table of contents of the project manual (copy of list attached).
  - 6. Addenda
  - 7. The following which may be delivered or issued on or after the Effective Date of the Contract and are not attached hereto:
    - a. Notice to Proceed.
    - b. Work Change Directives.
    - c. Change Orders.
    - d. Field Orders.
    - e. Warranty Bond, if any.
- B. The Contract Documents listed in Paragraph 7.01.A are attached to this Agreement (except as expressly noted otherwise above).
- C. There are no Contract Documents other than those listed above in this Article 7.

- D. The Contract Documents may only be amended, modified, or supplemented as provided in the Contract.

## **ARTICLE 8—REPRESENTATIONS, CERTIFICATIONS, AND STIPULATIONS**

### **8.01 Contractor's Representations**

- A. In order to induce Owner to enter into this Contract, Contractor makes the following representations:
1. Contractor has examined and carefully studied the Contract Documents, including Addenda.
  2. Contractor has visited the Site, conducted a thorough visual examination of the Site and adjacent areas, and become familiar with the general, local, and Site conditions that may affect cost, progress, and performance of the Work.
  3. Contractor is familiar with all Laws and Regulations that may affect cost, progress, and performance of the Work.
  4. Contractor has carefully studied the reports of explorations and tests of subsurface conditions at or adjacent to the Site and the drawings of physical conditions relating to existing surface or subsurface structures at the Site that have been identified in the Supplementary Conditions, with respect to the Technical Data in such reports and drawings.
  5. Contractor has carefully studied the reports and drawings relating to Hazardous Environmental Conditions, if any, at or adjacent to the Site that have been identified in the Supplementary Conditions, with respect to Technical Data in such reports and drawings.
  6. Contractor has considered the information known to Contractor itself; information commonly known to contractors doing business in the locality of the Site; information and observations obtained from visits to the Site; the Contract Documents; and the Technical Data identified in the Supplementary Conditions or by definition, with respect to the effect of such information, observations, and Technical Data on (a) the cost, progress, and performance of the Work; (b) the means, methods, techniques, sequences, and procedures of construction to be employed by Contractor; and (c) Contractor's safety precautions and programs.
  7. Based on the information and observations referred to in the preceding paragraph, Contractor agrees that no further examinations, investigations, explorations, tests, studies, or data are necessary for the performance of the Work at the Contract Price, within the Contract Times, and in accordance with the other terms and conditions of the Contract.
  8. Contractor is aware of the general nature of work to be performed by Owner and others at the Site that relates to the Work as indicated in the Contract Documents.
  9. Contractor has given Engineer written notice of all conflicts, errors, ambiguities, or discrepancies that Contractor has discovered in the Contract Documents, and of discrepancies between Site conditions and the Contract Documents, and the written resolution thereof by Engineer is acceptable to Contractor.

10. The Contract Documents are generally sufficient to indicate and convey understanding of all terms and conditions for performance and furnishing of the Work.
11. Contractor's entry into this Contract constitutes an incontrovertible representation by Contractor that without exception all prices in the Agreement are premised upon performing and furnishing the Work required by the Contract Documents.

8.02 *Contractor's Certifications*

- A. Contractor certifies that it has not engaged in corrupt, fraudulent, collusive, or coercive practices in competing for or in executing the Contract. For the purposes of this Paragraph 8.02:
  1. "corrupt practice" means the offering, giving, receiving, or soliciting of anything of value likely to influence the action of a public official in the bidding process or in the Contract execution;
  2. "fraudulent practice" means an intentional misrepresentation of facts made (a) to influence the bidding process or the execution of the Contract to the detriment of Owner, (b) to establish Bid or Contract prices at artificial non-competitive levels, or (c) to deprive Owner of the benefits of free and open competition;
  3. "collusive practice" means a scheme or arrangement between two or more Bidders, with or without the knowledge of Owner, a purpose of which is to establish Bid prices at artificial, non-competitive levels; and
  4. "coercive practice" means harming or threatening to harm, directly or indirectly, persons or their property to influence their participation in the bidding process or affect the execution of the Contract.

8.03 *Standard General Conditions*

- A. Owner stipulates that if the General Conditions that are made a part of this Contract are EJCDC® C-700, Standard General Conditions for the Construction Contract (2018), published by the Engineers Joint Contract Documents Committee, and if Owner is the party that has furnished said General Conditions, then Owner has plainly shown all modifications to the standard wording of such published document to the Contractor, through a process such as highlighting or "track changes" (redline/strikeout), or in the Supplementary Conditions.

IN WITNESS WHEREOF, Owner and Contractor have signed this Agreement.

This Agreement will be effective on \_\_\_\_\_ (which is the Effective Date of the Contract).

Owner:

Contractor:

\_\_\_\_\_  
*(typed or printed name of organization)*

\_\_\_\_\_  
*(typed or printed name of organization)*

By: \_\_\_\_\_  
*(individual's signature)*

By: \_\_\_\_\_  
*(individual's signature)*

Date: \_\_\_\_\_

Date: \_\_\_\_\_



\_\_\_\_\_  
(date signed)

Name: \_\_\_\_\_  
(typed or printed)

Title: \_\_\_\_\_  
(typed or printed)

Attest: \_\_\_\_\_  
(individual's signature)

Title: \_\_\_\_\_  
(typed or printed)

Address for giving notices:  
\_\_\_\_\_  
\_\_\_\_\_  
\_\_\_\_\_

Designated Representative:

Name: \_\_\_\_\_  
(typed or printed)

Title: \_\_\_\_\_  
(typed or printed)

Address:  
\_\_\_\_\_  
\_\_\_\_\_  
\_\_\_\_\_

Phone: \_\_\_\_\_

Email: \_\_\_\_\_

*(If [Type of Entity] is a corporation, attach evidence of authority to sign. If [Type of Entity] is a public body, attach evidence of authority to sign and resolution or other documents authorizing execution of this Agreement.)*

\_\_\_\_\_  
(date signed)

Name: \_\_\_\_\_  
(typed or printed)

Title: \_\_\_\_\_  
(typed or printed)

*(If [Type of Entity] is a corporation, a partnership, or a joint venture, attach evidence of authority to sign.)*

Attest: \_\_\_\_\_  
(individual's signature)

Title: \_\_\_\_\_  
(typed or printed)

Address for giving notices:  
\_\_\_\_\_  
\_\_\_\_\_  
\_\_\_\_\_

Designated Representative:

Name: \_\_\_\_\_  
(typed or printed)

Title: \_\_\_\_\_  
(typed or printed)

Address:  
\_\_\_\_\_  
\_\_\_\_\_  
\_\_\_\_\_

Phone: \_\_\_\_\_

Email: \_\_\_\_\_

License No.: \_\_\_\_\_  
(where applicable)

State: \_\_\_\_\_

**CERTIFICATE OF OWNERS ATTORNEY AND AGENCY CONCURRENCE**

This attachment is to the Contract made and entered into on \_\_\_\_\_, by and between the **Calaveras County Water District** hereinafter "Owner", and \_\_\_\_\_ hereinafter called "Contractor." This Contract is for that Work described in the Contract Documents entitled Advanced Water Metering Infrastructure Project.

**CERTIFICATE OF OWNER'S ATTORNEY**

I, the undersigned, \_\_\_\_\_, the duly authorized and

acting legal representative of \_\_\_\_\_, do hereby certify as follows:

I have examined the attached Contract(s) and performance and payment bond(s) and the manner of execution thereof, and I am of the opinion that each of the aforesaid agreements is adequate and has been duly executed by the proper parties thereto acting through their duly authorized representatives; that said representatives have full power and authority to execute said agreements on behalf of the respective parties named thereon; and that the foregoing agreements constitute valid and legally binding obligations upon the parties attached Contract agreement constitutes a valid and legally binding obligation upon the parties executing the same in accordance with terms, conditions, and provisions thereof.

\_\_\_\_\_  
(Attorney's Signature) Date

**AGENCY CONCURRENCE**

As lender or provider of funds to the Owner to provide for the costs of this Contract, and without any liability for any payments thereunder, the Agency hereby concurs in the form, content, and execution of this Agreement.

\_\_\_\_\_  
Agency Representative Date

\_\_\_\_\_  
Name

## NOTICE TO PROCEED

Owner: Calaveras County Water District Owner's Project No.: 11096  
Engineer: Charles Palmer, P.E. Engineer's Project No.: \_\_\_\_\_  
Contractor: \_\_\_\_\_ Contractor's Project No.: \_\_\_\_\_  
Project: Advance Water Metering Infrastructure Project  
Contract Name: \_\_\_\_\_  
Effective Date of Contract: \_\_\_\_\_

Owner hereby notifies Contractor that the Contract Times under the above Contract will commence to run on \_\_\_\_\_ pursuant to Paragraph 4.01 of the General Conditions.

On that date, Contractor shall start performing its obligations under the Contract Documents. No Work will be done at the Site prior to such date.

In accordance with the Agreement:

The number of days to achieve Substantial Completion is **730 Calendar Days** from the date stated above for the commencement of the Contract Times, resulting in a date for Substantial Completion of \_\_\_\_\_; and the number of days to achieve readiness for final payment is **780 Calendar Days** from the commencement date of the Contract Times, resulting in a date for readiness for final payment of \_\_\_\_\_.

Before starting any Work at the Site, Contractor must comply with the following:

\_\_\_\_\_.

Owner: Calaveras County Water District  
By (signature): \_\_\_\_\_  
Name (printed): \_\_\_\_\_  
Title: \_\_\_\_\_  
Date Issued: \_\_\_\_\_  
Copy: Engineer

**THIS PAGE INTENTIONALLY LEFT BLANK**

## PERFORMANCE BOND

<p><b>Contractor</b></p> <p>Name: _____</p> <p>Address (<i>principal place of business</i>): _____</p>	<p><b>Surety</b></p> <p>Name: _____</p> <p>Address (<i>principal place of business</i>): _____</p>
<p><b>Owner</b></p> <p>Name: _____</p> <p>Mailing address (<i>principal place of business</i>):</p> <p><b>120 Toma Court</b></p> <p><b>San Andreas, CA 95249</b></p>	<p><b>Contract</b></p> <p>Description (<i>name and location</i>):</p> <p><b>Advance Water Metering Infrastructure Project, Calaveras County, California</b></p> <p>Contract Price: _____</p> <p>Effective Date of Contract: _____</p>
<p><b>Bond</b></p> <p>Bond Amount: _____</p> <p>Date of Bond: _____</p> <p><i>(Date of Bond cannot be earlier than Effective Date of Contract)</i></p> <p>Modifications to this Bond form:</p> <p><input type="checkbox"/> None <input type="checkbox"/> See Paragraph 16</p>	
<p>Surety and Contractor, intending to be legally bound hereby, subject to the terms set forth in this Performance Bond, do each cause this Performance Bond to be duly executed by an authorized officer, agent, or representative.</p>	
Contractor as Principal	Surety
_____ <i>(Full formal name of Contractor)</i>	_____ <i>(Full formal name of Surety) (corporate seal)</i>
By: _____ <i>(Signature)</i>	By: _____ <i>(Signature)(Attach Power of Attorney)</i>
Name: _____ <i>(Printed or typed)</i>	Name: _____ <i>(Printed or typed)</i>
Title: _____	Title: _____
Attest: _____ <i>(Signature)</i>	Attest: _____ <i>(Signature)</i>
Name: _____ <i>(Printed or typed)</i>	Name: _____ <i>(Printed or typed)</i>
Title: _____	Title: _____
<p><i>Notes: (1) Provide supplemental execution by any additional parties, such as joint venturers. (2) Any singular reference to Contractor, Surety, Owner, or other party is considered plural where applicable.</i></p>	

1. The Contractor and Surety, jointly and severally, bind themselves, their heirs, executors, administrators, successors, and assigns to the Owner for the performance of the Construction Contract, which is incorporated herein by reference.
2. If the Contractor performs the Construction Contract, the Surety and the Contractor shall have no obligation under this Bond, except when applicable to participate in a conference as provided in Paragraph 3.
3. If there is no Owner Default under the Construction Contract, the Surety's obligation under this Bond will arise after:
  - 3.1. The Owner first provides notice to the Contractor and the Surety that the Owner is considering declaring a Contractor Default. Such notice may indicate whether the Owner is requesting a conference among the Owner, Contractor, and Surety to discuss the Contractor's performance. If the Owner does not request a conference, the Surety may, within five (5) business days after receipt of the Owner's notice, request such a conference. If the Surety timely requests a conference, the Owner shall attend. Unless the Owner agrees otherwise, any conference requested under this Paragraph 3.1 will be held within ten (10) business days of the Surety's receipt of the Owner's notice. If the Owner, the Contractor, and the Surety agree, the Contractor shall be allowed a reasonable time to perform the Construction Contract, but such an agreement does not waive the Owner's right, if any, subsequently to declare a Contractor Default;
  - 3.2. The Owner declares a Contractor Default, terminates the Construction Contract and notifies the Surety; and
  - 3.3. The Owner has agreed to pay the Balance of the Contract Price in accordance with the terms of the Construction Contract to the Surety or to a contractor selected to perform the Construction Contract.
4. Failure on the part of the Owner to comply with the notice requirement in Paragraph 3.1 does not constitute a failure to comply with a condition precedent to the Surety's obligations, or release the Surety from its obligations, except to the extent the Surety demonstrates actual prejudice.
5. When the Owner has satisfied the conditions of Paragraph 3, the Surety shall promptly and at the Surety's expense take one of the following actions:
  - 5.1. Arrange for the Contractor, with the consent of the Owner, to perform and complete the Construction Contract;
  - 5.2. Undertake to perform and complete the Construction Contract itself, through its agents or independent contractors;
  - 5.3. Obtain bids or negotiated proposals from qualified contractors acceptable to the Owner for a contract for performance and completion of the Construction Contract, arrange for a contract to be prepared for execution by the Owner and a contractor selected with the Owners concurrence, to be secured with performance and payment bonds executed by a qualified surety equivalent to the bonds issued on the Construction Contract, and pay to the Owner the amount of damages as described in Paragraph 7 in excess of the Balance of the Contract Price incurred by the Owner as a result of the Contractor Default; or
  - 5.4. Waive its right to perform and complete, arrange for completion, or obtain a new contractor, and with reasonable promptness under the circumstances:

- 5.4.1 After investigation, determine the amount for which it may be liable to the Owner and, as soon as practicable after the amount is determined, make payment to the Owner; or
  - 5.4.2 Deny liability in whole or in part and notify the Owner, citing the reasons for denial.
- 6. If the Surety does not proceed as provided in Paragraph 5 with reasonable promptness, the Surety shall be deemed to be in default on this Bond seven days after receipt of an additional written notice from the Owner to the Surety demanding that the Surety perform its obligations under this Bond, and the Owner shall be entitled to enforce any remedy available to the Owner. If the Surety proceeds as provided in Paragraph 5.4, and the Owner refuses the payment, or the Surety has denied liability, in whole or in part, without further notice, the Owner shall be entitled to enforce any remedy available to the Owner.
- 7. If the Surety elects to act under Paragraph 5.1, 5.2, or 5.3, then the responsibilities of the Surety to the Owner will not be greater than those of the Contractor under the Construction Contract, and the responsibilities of the Owner to the Surety will not be greater than those of the Owner under the Construction Contract. Subject to the commitment by the Owner to pay the Balance of the Contract Price, the Surety is obligated, without duplication for:
  - 7.1. the responsibilities of the Contractor for correction of defective work and completion of the Construction Contract;
  - 7.2. additional legal, design professional, and delay costs resulting from the Contractor's Default, and resulting from the actions or failure to act of the Surety under Paragraph 5; and
  - 7.3. liquidated damages, or if no liquidated damages are specified in the Construction Contract, actual damages caused by delayed performance or non-performance of the Contractor.
- 8. If the Surety elects to act under Paragraph 5.1, 5.3, or 5.4, the Surety's liability is limited to the amount of this Bond.
- 9. The Surety shall not be liable to the Owner or others for obligations of the Contractor that are unrelated to the Construction Contract, and the Balance of the Contract Price will not be reduced or set off on account of any such unrelated obligations. No right of action will accrue on this Bond to any person or entity other than the Owner or its heirs, executors, administrators, successors, and assigns.
- 10. The Surety hereby waives notice of any change, including changes of time, to the Construction Contract or to related subcontracts, purchase orders, and other obligations.
- 11. Any proceeding, legal or equitable, under this Bond must be instituted in any court of competent jurisdiction in the location in which the work or part of the work is located and must be instituted within two years after a declaration of Contractor Default or within two years after the Contractor ceased working or within two years after the Surety refuses or fails to perform its obligations under this Bond, whichever occurs first. If the provisions of this paragraph are void or prohibited by law, the minimum periods of limitations available to sureties as a defense in the jurisdiction of the suit will be applicable.
- 12. Notice to the Surety, the Owner, or the Contractor must be mailed or delivered to the address shown on the page on which their signature appears.
- 13. When this Bond has been furnished to comply with a statutory or other legal requirement in the location where the construction was to be performed, any provision in this Bond conflicting with said statutory or legal requirement will be deemed deleted therefrom and provisions conforming to such

statutory or other legal requirement will be deemed incorporated herein. When so furnished, the intent is that this Bond will be construed as a statutory bond and not as a common law bond.

14. Definitions

- 14.1. *Balance of the Contract Price*—The total amount payable by the Owner to the Contractor under the Construction Contract after all proper adjustments have been made including allowance for the Contractor for any amounts received or to be received by the Owner in settlement of insurance or other claims for damages to which the Contractor is entitled, reduced by all valid and proper payments made to or on behalf of the Contractor under the Construction Contract.
  - 14.2. *Construction Contract*—The agreement between the Owner and Contractor identified on the cover page, including all Contract Documents and changes made to the agreement and the Contract Documents.
  - 14.3. *Contractor Default*—Failure of the Contractor, which has not been remedied or waived, to perform or otherwise to comply with a material term of the Construction Contract.
  - 14.4. *Owner Default*—Failure of the Owner, which has not been remedied or waived, to pay the Contractor as required under the Construction Contract or to perform and complete or comply with the other material terms of the Construction Contract.
  - 14.5. *Contract Documents*—All the documents that comprise the agreement between the Owner and Contractor.
15. If this Bond is issued for an agreement between a contractor and subcontractor, the term Contractor in this Bond will be deemed to be Subcontractor and the term Owner will be deemed to be Contractor.
16. Modifications to this Bond are as follows: None.



## PAYMENT BOND

<p><b>Contractor</b></p> <p>Name: _____</p> <p>Address (<i>principal place of business</i>): _____</p>	<p><b>Surety</b></p> <p>Name: _____</p> <p>Address (<i>principal place of business</i>): _____</p>
<p><b>Owner</b></p> <p>Name: <b>Calaveras County Water District</b></p> <p>Mailing address (<i>principal place of business</i>):  <b>120 Toma Court</b>  <b>San Andreas, CA 95249</b></p>	<p><b>Contract</b></p> <p>Description (<i>name and location</i>):  <b>Advanced Meter Reading Infrastructure Project</b></p> <p>Contract Price: _____</p> <p>Effective Date of Contract: _____</p>
<p><b>Bond</b></p> <p>Bond Amount: _____</p> <p>Date of Bond: _____  <i>(Date of Bond cannot be earlier than Effective Date of Contract)</i></p> <p>Modifications to this Bond form:  <input type="checkbox"/> None <input type="checkbox"/> See Paragraph 18</p>	
<p>Surety and Contractor, intending to be legally bound hereby, subject to the terms set forth in this Payment Bond, do each cause this Payment Bond to be duly executed by an authorized officer, agent, or representative.</p>	
Contractor as Principal	Surety
_____ <i>(Full formal name of Contractor)</i>	_____ <i>(Full formal name of Surety) (corporate seal)</i>
By: _____ <i>(Signature)</i>	By: _____ <i>(Signature)(Attach Power of Attorney)</i>
Name: _____ <i>(Printed or typed)</i>	Name: _____ <i>(Printed or typed)</i>
Title: _____	Title: _____
Attest: _____ <i>(Signature)</i>	Attest: _____ <i>(Signature)</i>
Name: _____ <i>(Printed or typed)</i>	Name: _____ <i>(Printed or typed)</i>
Title: _____	Title: _____
<p><i>Notes: (1) Provide supplemental execution by any additional parties, such as joint venturers. (2) Any singular reference to Contractor, Surety, Owner, or other party is considered plural where applicable.</i></p>	

1. The Contractor and Surety, jointly and severally, bind themselves, their heirs, executors, administrators, successors, and assigns to the Owner to pay for labor, materials, and equipment furnished for use in the performance of the Construction Contract, which is incorporated herein by reference, subject to the following terms.
2. If the Contractor promptly makes payment of all sums due to Claimants, and defends, indemnifies, and holds harmless the Owner from claims, demands, liens, or suits by any person or entity seeking payment for labor, materials, or equipment furnished for use in the performance of the Construction Contract, then the Surety and the Contractor shall have no obligation under this Bond.
3. If there is no Owner Default under the Construction Contract, the Surety's obligation to the Owner under this Bond will arise after the Owner has promptly notified the Contractor and the Surety (at the address described in Paragraph 13) of claims, demands, liens, or suits against the Owner or the Owner's property by any person or entity seeking payment for labor, materials, or equipment furnished for use in the performance of the Construction Contract, and tendered defense of such claims, demands, liens, or suits to the Contractor and the Surety.
4. When the Owner has satisfied the conditions in Paragraph 3, the Surety shall promptly and at the Surety's expense defend, indemnify, and hold harmless the Owner against a duly tendered claim, demand, lien, or suit.
5. The Surety's obligations to a Claimant under this Bond will arise after the following:
  - 5.1. Claimants who do not have a direct contract with the Contractor
    - 5.1.1. have furnished a written notice of non-payment to the Contractor, stating with substantial accuracy the amount claimed and the name of the party to whom the materials were, or equipment was, furnished or supplied or for whom the labor was done or performed, within ninety (90) days after having last performed labor or last furnished materials or equipment included in the Claim; and
    - 5.1.2. have sent a Claim to the Surety (at the address described in Paragraph 13).
  - 5.2. Claimants who are employed by or have a direct contract with the Contractor have sent a Claim to the Surety (at the address described in Paragraph 13).
6. If a notice of non-payment required by Paragraph 5.1.1 is given by the Owner to the Contractor, that is sufficient to satisfy a Claimant's obligation to furnish a written notice of non-payment under Paragraph 5.1.1.
7. When a Claimant has satisfied the conditions of Paragraph 5.1 or 5.2, whichever is applicable, the Surety shall promptly and at the Surety's expense take the following actions:
  - 7.1. Send an answer to the Claimant, with a copy to the Owner, within sixty (60) days after receipt of the Claim, stating the amounts that are undisputed and the basis for challenging any amounts that are disputed; and
  - 7.2. Pay or arrange for payment of any undisputed amounts.
  - 7.3. The Surety's failure to discharge its obligations under Paragraph 7.1 or 7.2 will not be deemed to constitute a waiver of defenses the Surety or Contractor may have or acquire as to a Claim, except as to undisputed amounts for which the Surety and Claimant have reached agreement. If, however, the Surety fails to discharge its obligations under Paragraph 7.1 or 7.2, the Surety shall indemnify the Claimant for the reasonable attorney's fees the Claimant incurs thereafter to recover any sums found to be due and owing to the Claimant.

8. The Surety's total obligation will not exceed the amount of this Bond, plus the amount of reasonable attorney's fees provided under Paragraph 7.3, and the amount of this Bond will be credited for any payments made in good faith by the Surety.
9. Amounts owed by the Owner to the Contractor under the Construction Contract will be used for the performance of the Construction Contract and to satisfy claims, if any, under any construction performance bond. By the Contractor furnishing and the Owner accepting this Bond, they agree that all funds earned by the Contractor in the performance of the Construction Contract are dedicated to satisfying obligations of the Contractor and Surety under this Bond, subject to the Owner's priority to use the funds for the completion of the work.
10. The Surety shall not be liable to the Owner, Claimants, or others for obligations of the Contractor that are unrelated to the Construction Contract. The Owner shall not be liable for the payment of any costs or expenses of any Claimant under this Bond, and shall have under this Bond no obligation to make payments to or give notice on behalf of Claimants, or otherwise have any obligations to Claimants under this Bond.
11. The Surety hereby waives notice of any change, including changes of time, to the Construction Contract or to related subcontracts, purchase orders, and other obligations.
12. No suit or action will be commenced by a Claimant under this Bond other than in a court of competent jurisdiction in the state in which the project that is the subject of the Construction Contract is located or after the expiration of one year from the date (1) on which the Claimant sent a Claim to the Surety pursuant to Paragraph 5.1.2 or 5.2, or (2) on which the last labor or service was performed by anyone or the last materials or equipment were furnished by anyone under the Construction Contract, whichever of (1) or (2) first occurs. If the provisions of this paragraph are void or prohibited by law, the minimum period of limitation available to sureties as a defense in the jurisdiction of the suit will be applicable.
13. Notice and Claims to the Surety, the Owner, or the Contractor must be mailed or delivered to the address shown on the page on which their signature appears. Actual receipt of notice or Claims, however accomplished, will be sufficient compliance as of the date received.
14. When this Bond has been furnished to comply with a statutory or other legal requirement in the location where the construction was to be performed, any provision in this Bond conflicting with said statutory or legal requirement will be deemed deleted here from and provisions conforming to such statutory or other legal requirement will be deemed incorporated herein. When so furnished, the intent is that this Bond will be construed as a statutory bond and not as a common law bond.
15. Upon requests by any person or entity appearing to be a potential beneficiary of this Bond, the Contractor and Owner shall promptly furnish a copy of this Bond or shall permit a copy to be made.
16. Definitions
  - 16.1. *Claim*—A written statement by the Claimant including at a minimum:
    - 16.1.1. The name of the Claimant;
    - 16.1.2. The name of the person for whom the labor was done, or materials or equipment furnished;
    - 16.1.3. A copy of the agreement or purchase order pursuant to which labor, materials, or equipment was furnished for use in the performance of the Construction Contract;
    - 16.1.4. A brief description of the labor, materials, or equipment furnished;

- 16.1.5. The date on which the Claimant last performed labor or last furnished materials or equipment for use in the performance of the Construction Contract;
  - 16.1.6. The total amount earned by the Claimant for labor, materials, or equipment furnished as of the date of the Claim;
  - 16.1.7. The total amount of previous payments received by the Claimant; and
  - 16.1.8. The total amount due and unpaid to the Claimant for labor, materials, or equipment furnished as of the date of the Claim.
- 16.2. *Claimant*—An individual or entity having a direct contract with the Contractor or with a subcontractor of the Contractor to furnish labor, materials, or equipment for use in the performance of the Construction Contract. The term Claimant also includes any individual or entity that has rightfully asserted a claim under an applicable mechanic’s lien or similar statute against the real property upon which the Project is located. The intent of this Bond is to include without limitation in the terms of “labor, materials, or equipment” that part of the water, gas, power, light, heat, oil, gasoline, telephone service, or rental equipment used in the Construction Contract, architectural and engineering services required for performance of the work of the Contractor and the Contractor’s subcontractors, and all other items for which a mechanic’s lien may be asserted in the jurisdiction where the labor, materials, or equipment were furnished.
- 16.3. *Construction Contract*—The agreement between the Owner and Contractor identified on the cover page, including all Contract Documents and all changes made to the agreement and the Contract Documents.
- 16.4. *Owner Default*—Failure of the Owner, which has not been remedied or waived, to pay the Contractor as required under the Construction Contract or to perform and complete or comply with the other material terms of the Construction Contract.
- 16.5. *Contract Documents*—All the documents that comprise the agreement between the Owner and Contractor.
17. If this Bond is issued for an agreement between a contractor and subcontractor, the term Contractor in this Bond will be deemed to be Subcontractor and the term Owner will be deemed to be Contractor.
18. Modifications to this Bond are as follows: None.

Progress Estimate - Unit Price Work

Contractor's Application for Payment

Owner: _____ Engineer: _____ Contractor: _____ Project: _____ Contract: _____	Owner's Project No.: _____ Engineer's Project No.: _____ Contractor's Project No.: _____
---	--

Application No.: \_\_\_\_\_ Application Period: From \_\_\_\_\_ to \_\_\_\_\_ Application Date: \_\_\_\_\_

A	B	Contract Information				Work Completed		I	J	K	L	
		C	D	E	F	G	H					
Bid Item No.	Description	Item Quantity	Units	Unit Price (\$)	Value of Bid Item (C X E) (\$)	Estimated Quantity Incorporated in the Work	Value of Work Completed to Date (E X G) (\$)	Materials Currently Stored (not in G) (\$)	Work Completed and Materials Stored to Date (H + I) (\$)	% of Value of Item (J / F) (%)	Balance to Finish (F - J) (\$)	
<b>Original Contract</b>												
					-		-		-		-	
					-		-		-		-	
					-		-		-		-	
					-		-		-		-	
					-		-		-		-	
					-		-		-		-	
					-		-		-		-	
					-		-		-		-	
					-		-		-		-	
					-		-		-		-	
					-		-		-		-	
					-		-		-		-	
					-		-		-		-	
					-		-		-		-	
					-		-		-		-	
					-		-		-		-	
					-		-		-		-	
					-		-		-		-	
					-		-		-		-	
					-		-		-		-	
					-		-		-		-	
<b>Original Contract Totals</b>					\$	-	\$	-	\$	-	\$	-

Progress Estimate - Unit Price Work

Contractor's Application for Payment

Owner: \_\_\_\_\_  
 Engineer: \_\_\_\_\_  
 Contractor: \_\_\_\_\_  
 Project: \_\_\_\_\_  
 Contract: \_\_\_\_\_

Owner's Project No.: \_\_\_\_\_  
 Engineer's Project No.: \_\_\_\_\_  
 Contractor's Project No.: \_\_\_\_\_

Application No.: \_\_\_\_\_ Application Period: From \_\_\_\_\_ to \_\_\_\_\_ Application Date: \_\_\_\_\_

A	B	Contract Information		Work Completed		I	J	K	L		
		C	D	E	F					G	H
Bid Item No.	Description	Item Quantity	Units	Unit Price (\$)	Value of Bid Item (C X E) (\$)	Estimated Quantity Incorporated in the Work	Value of Work Completed to Date (E X G) (\$)	Materials Currently Stored (not in G) (\$)	Work Completed and Materials Stored to Date (H + I) (\$)	% of Value of Item (I / F) (%)	Balance to Finish (F - J) (\$)
Change Orders											
					-		-				-
					-		-				-
					-		-				-
					-		-				-
					-		-				-
					-		-				-
					-		-				-
					-		-				-
					-		-				-
					-		-				-
					-		-				-
					-		-				-
					-		-				-
					-		-				-
					-		-				-
					-		-				-
					-		-				-
					Change Order Totals \$	-	\$	-	\$	-	\$
Original Contract and Change Orders											
					Project Totals \$	-	\$	-	\$	-	\$

**Contractor's Application for Payment**

<b>Owner:</b> _____	<b>Owner's Project No.:</b> _____
<b>Engineer:</b> _____	<b>Engineer's Project No.:</b> _____
<b>Contractor:</b> _____	<b>Contractor's Project No.:</b> _____
<b>Project:</b> _____	
<b>Contract:</b> _____	
<b>Application No.:</b> _____	<b>Application Date:</b> _____
<b>Application Period:</b> From _____ to _____	

1. Original Contract Price	\$	-
2. Net change by Change Orders	\$	-
3. Current Contract Price (Line 1 + Line 2)	\$	-
4. Total Work completed and materials stored to date (Sum of Column G Lump Sum Total and Column J Unit Price Total)	\$	-
5. Retainage		
a. _____ X \$ - Work Completed	\$	-
b. _____ X \$ - Stored Materials	\$	-
c. Total Retainage (Line 5.a + Line 5.b)	\$	-
6. Amount eligible to date (Line 4 - Line 5.c)	\$	-
7. Less previous payments (Line 6 from prior application)		
8. Amount due this application	\$	-
9. Balance to finish, including retainage (Line 3 - Line 4)	\$	-

**Contractor's Certification**

The undersigned Contractor certifies, to the best of its knowledge, the following:

(1) All previous progress payments received from Owner on account of Work done under the Contract have been applied on account to discharge Contractor's legitimate obligations incurred in connection with the Work covered by prior Applications for Payment;

(2) Title to all Work, materials and equipment incorporated in said Work, or otherwise listed in or covered by this Application for Payment, will pass to Owner at time of payment free and clear of all liens, security interests, and encumbrances (except such as are covered by a bond acceptable to Owner indemnifying Owner against any such liens, security interest, or encumbrances); and

(3) All the Work covered by this Application for Payment is in accordance with the Contract Documents and is not defective.

**Contractor:** \_\_\_\_\_

**Signature:** \_\_\_\_\_ **Date:** \_\_\_\_\_

<b>Recommended by Engineer</b>	<b>Approved by Owner</b>
<b>By:</b> _____	<b>By:</b> _____
<b>Title:</b> _____	<b>Title:</b> _____
<b>Date:</b> _____	<b>Date:</b> _____
<b>Approved by Funding Agency</b>	
<b>By:</b> _____	<b>By:</b> _____
<b>Title:</b> _____	<b>Title:</b> _____
<b>Date:</b> _____	<b>Date:</b> _____

**THIS PAGE INTENTIONALLY LEFT BLANK**



# CERTIFICATE OF SUBSTANTIAL COMPLETION

Owner: Calaveras County Water District  
Engineer:  
Contractor:  
Project: Advanced Metering Infrastructure Project  
Contract Name:

Owner's Project No.: 11096  
Engineer's Project No.:  
Contractor's Project No.:

This  Preliminary  Final Certificate of Substantial Completion applies to:

All Work  The following specified portions of the Work:

\_\_\_\_\_.

Date of Substantial Completion: \_\_\_\_\_

The Work to which this Certificate applies has been inspected by authorized representatives of Owner, Contractor, and Engineer, and found to be substantially complete. The Date of Substantial Completion of the Work or portion thereof designated above is hereby established, subject to the provisions of the Contract pertaining to Substantial Completion. The date of Substantial Completion in the final Certificate of Substantial Completion marks the commencement of the contractual correction period and applicable warranties required by the Contract.

A punch list of items to be completed or corrected is attached to this Certificate. This list may not be all-inclusive, and the failure to include any items on such list does not alter the responsibility of the Contractor to complete all Work in accordance with the Contract Documents.

Amendments of contractual responsibilities recorded in this Certificate should be the product of mutual agreement of Owner and Contractor; see Paragraph 15.03.D of the General Conditions.

The responsibilities between Owner and Contractor for security, operation, safety, maintenance, heat, utilities, insurance, and warranties upon Owner's use or occupancy of the Work must be as provided in the Contract, except as amended as follows:

Amendments to Owner's Responsibilities:  None  As follows:

\_\_\_\_\_.

Amendments to Contractor's Responsibilities:  None  As follows:

\_\_\_\_\_.

The following documents are attached to and made a part of this Certificate:

\_\_\_\_\_.

This Certificate does not constitute an acceptance of Work not in accordance with the Contract Documents, nor is it a release of Contractor's obligation to complete the Work in accordance with the Contract Documents.

Engineer

By (*signature*): \_\_\_\_\_

Name (*printed*): \_\_\_\_\_

Title: \_\_\_\_\_

**THIS PAGE INTENTIONALLY LEFT BLANK**

# STANDARD GENERAL CONDITIONS OF THE CONSTRUCTION CONTRACT

## TABLE OF CONTENTS

	Page
Article 1—Definitions and Terminology.....	1
1.01 Defined Terms.....	1
1.02 Terminology .....	6
Article 2—Preliminary Matters .....	7
2.01 Delivery of Performance and Payment Bonds; Evidence of Insurance.....	7
2.02 Copies of Documents .....	7
2.03 Before Starting Construction .....	7
2.04 Preconstruction Conference; Designation of Authorized Representatives.....	8
2.05 Acceptance of Schedules .....	8
2.06 Electronic Transmittals .....	8
Article 3—Contract Documents: Intent, Requirements, Reuse .....	9
3.01 Intent.....	9
3.02 Reference Standards .....	9
3.03 Reporting and Resolving Discrepancies .....	10
3.04 Requirements of the Contract Documents.....	10
3.05 Reuse of Documents .....	11
Article 4—Commencement and Progress of the Work .....	11
4.01 Commencement of Contract Times; Notice to Proceed .....	11
4.02 Starting the Work.....	11
4.03 Reference Points .....	12
4.04 Progress Schedule .....	12
4.05 Delays in Contractor’s Progress .....	12
Article 5—Site; Subsurface and Physical Conditions; Hazardous Environmental Conditions .....	14
5.01 Availability of Lands .....	14
5.02 Use of Site and Other Areas.....	14
5.03 Subsurface and Physical Conditions.....	15
5.04 Differing Subsurface or Physical Conditions .....	16

5.05	Underground Facilities .....	17
5.06	Hazardous Environmental Conditions at Site .....	19
Article 6—Bonds and Insurance.....		21
6.01	Performance, Payment, and Other Bonds .....	21
6.02	Insurance—General Provisions .....	22
6.03	Contractor’s Insurance .....	24
6.04	Builder’s Risk and Other Property Insurance .....	25
6.05	Property Losses; Subrogation .....	25
6.06	Receipt and Application of Property Insurance Proceeds .....	27
Article 7—Contractor’s Responsibilities .....		27
7.01	Contractor’s Means and Methods of Construction .....	27
7.02	Supervision and Superintendence .....	27
7.03	Labor; Working Hours .....	27
7.04	Services, Materials, and Equipment .....	28
7.05	“Or Equals” .....	28
7.06	Substitutes .....	29
7.07	Concerning Subcontractors and Suppliers .....	31
7.08	Patent Fees and Royalties .....	32
7.09	Permits .....	33
7.10	Taxes .....	33
7.11	Laws and Regulations.....	33
7.12	Record Documents.....	33
7.13	Safety and Protection.....	34
7.14	Hazard Communication Programs .....	35
7.15	Emergencies .....	35
7.16	Submittals .....	35
7.17	Contractor’s General Warranty and Guarantee .....	38
7.18	Indemnification .....	39
7.19	Delegation of Professional Design Services .....	39
Article 8—Other Work at the Site.....		40
8.01	Other Work .....	40
8.02	Coordination .....	41
8.03	Legal Relationships.....	41

Article 9—Owner’s Responsibilities .....	42
9.01 Communications to Contractor .....	42
9.02 Replacement of Engineer.....	42
9.03 Furnish Data .....	42
9.04 Pay When Due.....	43
9.05 Lands and Easements; Reports, Tests, and Drawings.....	43
9.06 Insurance.....	43
9.07 Change Orders .....	43
9.08 Inspections, Tests, and Approvals.....	43
9.09 Limitations on Owner’s Responsibilities .....	43
9.10 Undisclosed Hazardous Environmental Condition.....	43
9.11 Evidence of Financial Arrangements.....	43
9.12 Safety Programs .....	43
Article 10—Engineer’s Status During Construction .....	44
10.01 Owner’s Representative.....	44
10.02 Visits to Site.....	44
10.03 Resident Project Representative.....	44
10.04 Engineer’s Authority .....	44
10.05 Determinations for Unit Price Work .....	45
10.06 Decisions on Requirements of Contract Documents and Acceptability of Work .....	45
10.07 Limitations on Engineer’s Authority and Responsibilities .....	45
10.08 Compliance with Safety Program.....	45
Article 11—Changes to the Contract .....	46
11.01 Amending and Supplementing the Contract .....	46
11.02 Change Orders .....	46
11.03 Work Change Directives.....	46
11.04 Field Orders.....	47
11.05 Owner-Authorized Changes in the Work.....	47
11.06 Unauthorized Changes in the Work.....	47
11.07 Change of Contract Price .....	47
11.08 Change of Contract Times.....	49
11.09 Change Proposals.....	49
11.10 Notification to Surety.....	50

Article 12—Claims.....	50
12.01    Claims.....	50
Article 13—Cost of the Work; Allowances; Unit Price Work .....	52
13.01    Cost of the Work .....	52
13.02    Allowances .....	55
13.03    Unit Price Work.....	55
Article 14—Tests and Inspections; Correction, Removal, or Acceptance of Defective Work .....	56
14.01    Access to Work.....	56
14.02    Tests, Inspections, and Approvals.....	56
14.03    Defective Work .....	57
14.04    Acceptance of Defective Work.....	58
14.05    Uncovering Work .....	58
14.06    Owner May Stop the Work .....	59
14.07    Owner May Correct Defective Work.....	59
Article 15—Payments to Contractor; Set-Offs; Completion; Correction Period .....	59
15.01    Progress Payments.....	59
15.02    Contractor’s Warranty of Title .....	63
15.03    Substantial Completion.....	63
15.04    Partial Use or Occupancy .....	64
15.05    Final Inspection .....	64
15.06    Final Payment.....	64
15.07    Waiver of Claims .....	66
15.08    Correction Period .....	66
Article 16—Suspension of Work and Termination .....	67
16.01    Owner May Suspend Work .....	67
16.02    Owner May Terminate for Cause.....	67
16.03    Owner May Terminate for Convenience.....	68
16.04    Contractor May Stop Work or Terminate .....	68
Article 17—Final Resolution of Disputes .....	69
17.01    Methods and Procedures.....	69
Article 18—Miscellaneous .....	69
18.01    Giving Notice .....	69
18.02    Computation of Times .....	70

18.03	Cumulative Remedies .....	70
18.04	Limitation of Damages .....	70
18.05	No Waiver .....	70
18.06	Survival of Obligations .....	70
18.07	Controlling Law .....	70
18.08	Assignment of Contract .....	70
18.09	Successors and Assigns .....	71
18.10	Headings.....	71

# STANDARD GENERAL CONDITIONS OF THE CONSTRUCTION CONTRACT

## ARTICLE 1—DEFINITIONS AND TERMINOLOGY

### 1.01 *Defined Terms*

- A. Wherever used in the Bidding Requirements or Contract Documents, a term printed with initial capital letters, including the term's singular and plural forms, will have the meaning indicated in the definitions below. In addition to terms specifically defined, terms with initial capital letters in the Contract Documents include references to identified articles and paragraphs, and the titles of other documents or forms.
1. *Addenda*—Written or graphic instruments issued prior to the opening of Bids which clarify, correct, or change the Bidding Requirements or the proposed Contract Documents.
  2. *Agreement*—The written instrument, executed by Owner and Contractor, that sets forth the Contract Price and Contract Times, identifies the parties and the Engineer, and designates the specific items that are Contract Documents.
  3. *Application for Payment*—The document prepared by Contractor, in a form acceptable to Engineer, to request progress or final payments, and which is to be accompanied by such supporting documentation as is required by the Contract Documents.
  4. *Bid*—The offer of a Bidder submitted on the prescribed form setting forth the prices for the Work to be performed.
  5. *Bidder*—An individual or entity that submits a Bid to Owner.
  6. *Bidding Documents*—The Bidding Requirements, the proposed Contract Documents, and all Addenda.
  7. *Bidding Requirements*—The Advertisement or invitation to bid, Instructions to Bidders, Bid Bond or other Bid security, if any, the Bid Form, and the Bid with any attachments.
  8. *Change Order*—A document which is signed by Contractor and Owner and authorizes an addition, deletion, or revision in the Work or an adjustment in the Contract Price or the Contract Times, or other revision to the Contract, issued on or after the Effective Date of the Contract.
  9. *Change Proposal*—A written request by Contractor, duly submitted in compliance with the procedural requirements set forth herein, seeking an adjustment in Contract Price or Contract Times; contesting an initial decision by Engineer concerning the requirements of the Contract Documents or the acceptability of Work under the Contract Documents; challenging a set-off against payments due; or seeking other relief with respect to the terms of the Contract.
  10. *Claim*
    - a. A demand or assertion by Owner directly to Contractor, duly submitted in compliance with the procedural requirements set forth herein, seeking an adjustment of Contract



- Price or Contract Times; contesting an initial decision by Engineer concerning the requirements of the Contract Documents or the acceptability of Work under the Contract Documents; contesting Engineer's decision regarding a Change Proposal; seeking resolution of a contractual issue that Engineer has declined to address; or seeking other relief with respect to the terms of the Contract.
- b. A demand or assertion by Contractor directly to Owner, duly submitted in compliance with the procedural requirements set forth herein, contesting Engineer's decision regarding a Change Proposal, or seeking resolution of a contractual issue that Engineer has declined to address.
  - c. A demand or assertion by Owner or Contractor, duly submitted in compliance with the procedural requirements set forth herein, made pursuant to Paragraph 12.01.A.4, concerning disputes arising after Engineer has issued a recommendation of final payment.
  - d. A demand for money or services by a third party is not a Claim.
11. *Constituent of Concern*—Asbestos, petroleum, radioactive materials, polychlorinated biphenyls (PCBs), lead-based paint (as defined by the HUD/EPA standard), hazardous waste, and any substance, product, waste, or other material of any nature whatsoever that is or becomes listed, regulated, or addressed pursuant to Laws and Regulations regulating, relating to, or imposing liability or standards of conduct concerning, any hazardous, toxic, or dangerous waste, substance, or material.
12. *Contract*—The entire and integrated written contract between Owner and Contractor concerning the Work.
13. *Contract Documents*—Those items so designated in the Agreement, and which together comprise the Contract.
14. *Contract Price*—The money that Owner has agreed to pay Contractor for completion of the Work in accordance with the Contract Documents.
15. *Contract Times*—The number of days or the dates by which Contractor shall: (a) achieve Milestones, if any; (b) achieve Substantial Completion; and (c) complete the Work.
16. *Contractor*—The individual or entity with which Owner has contracted for performance of the Work.
17. *Cost of the Work*—See Paragraph 13.01 for definition.
18. *Drawings*—The part of the Contract that graphically shows the scope, extent, and character of the Work to be performed by Contractor.
19. *Effective Date of the Contract*—The date, indicated in the Agreement, on which the Contract becomes effective.
20. *Electronic Document*—Any Project-related correspondence, attachments to correspondence, data, documents, drawings, information, or graphics, including but not limited to Shop Drawings and other Submittals, that are in an electronic or digital format.
21. *Electronic Means*—Electronic mail (email), upload/download from a secure Project website, or other communications methods that allow: (a) the transmission or communication of Electronic Documents; (b) the documentation of transmissions,

including sending and receipt; (c) printing of the transmitted Electronic Document by the recipient; (d) the storage and archiving of the Electronic Document by sender and recipient; and (e) the use by recipient of the Electronic Document for purposes permitted by this Contract. Electronic Means does not include the use of text messaging, or of Facebook, Twitter, Instagram, or similar social media services for transmission of Electronic Documents.

22. *Engineer*—The individual or entity named as such in the Agreement.
23. *Field Order*—A written order issued by Engineer which requires minor changes in the Work but does not change the Contract Price or the Contract Times.
24. *Hazardous Environmental Condition*—The presence at the Site of Constituents of Concern in such quantities or circumstances that may present a danger to persons or property exposed thereto.
  - a. The presence at the Site of materials that are necessary for the execution of the Work, or that are to be incorporated into the Work, and that are controlled and contained pursuant to industry practices, Laws and Regulations, and the requirements of the Contract, is not a Hazardous Environmental Condition.
  - b. The presence of Constituents of Concern that are to be removed or remediated as part of the Work is not a Hazardous Environmental Condition.
  - c. The presence of Constituents of Concern as part of the routine, anticipated, and obvious working conditions at the Site, is not a Hazardous Environmental Condition.
25. *Laws and Regulations; Laws or Regulations*—Any and all applicable laws, statutes, rules, regulations, ordinances, codes, and binding decrees, resolutions, and orders of any and all governmental bodies, agencies, authorities, and courts having jurisdiction.
26. *Liens*—Charges, security interests, or encumbrances upon Contract-related funds, real property, or personal property.
27. *Milestone*—A principal event in the performance of the Work that the Contract requires Contractor to achieve by an intermediate completion date, or by a time prior to Substantial Completion of all the Work.
28. *Notice of Award*—The written notice by Owner to a Bidder of Owner’s acceptance of the Bid.
29. *Notice to Proceed*—A written notice by Owner to Contractor fixing the date on which the Contract Times will commence to run and on which Contractor shall start to perform the Work.
30. *Owner*—The individual or entity with which Contractor has contracted regarding the Work, and which has agreed to pay Contractor for the performance of the Work, pursuant to the terms of the Contract.
31. *Progress Schedule*—A schedule, prepared and maintained by Contractor, describing the sequence and duration of the activities comprising Contractor’s plan to accomplish the Work within the Contract Times.

32. *Project*—The total undertaking to be accomplished for Owner by engineers, contractors, and others, including planning, study, design, construction, testing, commissioning, and start-up, and of which the Work to be performed under the Contract Documents is a part.
33. *Resident Project Representative*—The authorized representative of Engineer assigned to assist Engineer at the Site. As used herein, the term Resident Project Representative (RPR) includes any assistants or field staff of Resident Project Representative.
34. *Samples*—Physical examples of materials, equipment, or workmanship that are representative of some portion of the Work and that establish the standards by which such portion of the Work will be judged.
35. *Schedule of Submittals*—A schedule, prepared and maintained by Contractor, of required submittals and the time requirements for Engineer’s review of the submittals.
36. *Schedule of Values*—A schedule, prepared and maintained by Contractor, allocating portions of the Contract Price to various portions of the Work and used as the basis for reviewing Contractor’s Applications for Payment.
37. *Shop Drawings*—All drawings, diagrams, illustrations, schedules, and other data or information that are specifically prepared or assembled by or for Contractor and submitted by Contractor to illustrate some portion of the Work. Shop Drawings, whether approved or not, are not Drawings and are not Contract Documents.
38. *Site*—Lands or areas indicated in the Contract Documents as being furnished by Owner upon which the Work is to be performed, including rights-of-way and easements, and such other lands or areas furnished by Owner which are designated for the use of Contractor.
39. *Specifications*—The part of the Contract that consists of written requirements for materials, equipment, systems, standards, and workmanship as applied to the Work, and certain administrative requirements and procedural matters applicable to the Work.
40. *Subcontractor*—An individual or entity having a direct contract with Contractor or with any other Subcontractor for the performance of a part of the Work.
41. *Submittal*—A written or graphic document, prepared by or for Contractor, which the Contract Documents require Contractor to submit to Engineer, or that is indicated as a Submittal in the Schedule of Submittals accepted by Engineer. Submittals may include Shop Drawings and Samples; schedules; product data; Owner-delegated designs; sustainable design information; information on special procedures; testing plans; results of tests and evaluations, source quality-control testing and inspections, and field or Site quality-control testing and inspections; warranties and certifications; Suppliers’ instructions and reports; records of delivery of spare parts and tools; operations and maintenance data; Project photographic documentation; record documents; and other such documents required by the Contract Documents. Submittals, whether or not approved or accepted by Engineer, are not Contract Documents. Change Proposals, Change Orders, Claims, notices, Applications for Payment, and requests for interpretation or clarification are not Submittals.
42. *Substantial Completion*—The time at which the Work (or a specified part thereof) has progressed to the point where, in the opinion of Engineer, the Work (or a specified part thereof) is sufficiently complete, in accordance with the Contract Documents, so that the

Work (or a specified part thereof) can be utilized for the purposes for which it is intended. The terms “substantially complete” and “substantially completed” as applied to all or part of the Work refer to Substantial Completion of such Work.

43. *Successful Bidder*—The Bidder to which the Owner makes an award of contract.
44. *Supplementary Conditions*—The part of the Contract that amends or supplements these General Conditions.
45. *Supplier*—A manufacturer, fabricator, supplier, distributor, or vendor having a direct contract with Contractor or with any Subcontractor to furnish materials or equipment to be incorporated in the Work by Contractor or a Subcontractor.
46. *Technical Data*
  - a. Those items expressly identified as Technical Data in the Supplementary Conditions, with respect to either (1) existing subsurface conditions at or adjacent to the Site, or existing physical conditions at or adjacent to the Site including existing surface or subsurface structures (except Underground Facilities) or (2) Hazardous Environmental Conditions at the Site.
  - b. If no such express identifications of Technical Data have been made with respect to conditions at the Site, then Technical Data is defined, with respect to conditions at the Site under Paragraphs 5.03, 5.04, and 5.06, as the data contained in boring logs, recorded measurements of subsurface water levels, assessments of the condition of subsurface facilities, laboratory test results, and other factual, objective information regarding conditions at the Site that are set forth in any geotechnical, environmental, or other Site or facilities conditions report prepared for the Project and made available to Contractor.
  - c. Information and data regarding the presence or location of Underground Facilities are not intended to be categorized, identified, or defined as Technical Data, and instead Underground Facilities are shown or indicated on the Drawings.
47. *Underground Facilities*—All active or not-in-service underground lines, pipelines, conduits, ducts, encasements, cables, wires, manholes, vaults, tanks, tunnels, or other such facilities or systems at the Site, including but not limited to those facilities or systems that produce, transmit, distribute, or convey telephone or other communications, cable television, fiber optic transmissions, power, electricity, light, heat, gases, oil, crude oil products, liquid petroleum products, water, steam, waste, wastewater, storm water, other liquids or chemicals, or traffic or other control systems. An abandoned facility or system is not an Underground Facility.
48. *Unit Price Work*—Work to be paid for on the basis of unit prices.
49. *Work*—The entire construction or the various separately identifiable parts thereof required to be provided under the Contract Documents. Work includes and is the result of performing or providing all labor, services, and documentation necessary to produce such construction; furnishing, installing, and incorporating all materials and equipment into such construction; and may include related services such as testing, start-up, and commissioning, all as required by the Contract Documents.

50. *Work Change Directive*—A written directive to Contractor issued on or after the Effective Date of the Contract, signed by Owner and recommended by Engineer, ordering an addition, deletion, or revision in the Work.

## 1.02 Terminology

- A. The words and terms discussed in Paragraphs 1.02.B, C, D, and E are not defined terms that require initial capital letters, but, when used in the Bidding Requirements or Contract Documents, have the indicated meaning.
- B. *Intent of Certain Terms or Adjectives*: The Contract Documents include the terms “as allowed,” “as approved,” “as ordered,” “as directed” or terms of like effect or import to authorize an exercise of professional judgment by Engineer. In addition, the adjectives “reasonable,” “suitable,” “acceptable,” “proper,” “satisfactory,” or adjectives of like effect or import are used to describe an action or determination of Engineer as to the Work. It is intended that such exercise of professional judgment, action, or determination will be solely to evaluate, in general, the Work for compliance with the information in the Contract Documents and with the design concept of the Project as a functioning whole as shown or indicated in the Contract Documents (unless there is a specific statement indicating otherwise). The use of any such term or adjective is not intended to and shall not be effective to assign to Engineer any duty or authority to supervise or direct the performance of the Work, or any duty or authority to undertake responsibility contrary to the provisions of Article 10 or any other provision of the Contract Documents.
- C. *Day*: The word “day” means a calendar day of 24 hours measured from midnight to the next midnight.
- D. *Defective*: The word “defective,” when modifying the word “Work,” refers to Work that is unsatisfactory, faulty, or deficient in that it:
1. does not conform to the Contract Documents;
  2. does not meet the requirements of any applicable inspection, reference standard, test, or approval referred to in the Contract Documents; or
  3. has been damaged prior to Engineer’s recommendation of final payment (unless responsibility for the protection thereof has been assumed by Owner at Substantial Completion in accordance with Paragraph 15.03 or Paragraph 15.04).
- E. *Furnish, Install, Perform, Provide*
1. The word “furnish,” when used in connection with services, materials, or equipment, means to supply and deliver said services, materials, or equipment to the Site (or some other specified location) ready for use or installation and in usable or operable condition.
  2. The word “install,” when used in connection with services, materials, or equipment, means to put into use or place in final position said services, materials, or equipment complete and ready for intended use.
  3. The words “perform” or “provide,” when used in connection with services, materials, or equipment, means to furnish and install said services, materials, or equipment complete and ready for intended use.
  4. If the Contract Documents establish an obligation of Contractor with respect to specific services, materials, or equipment, but do not expressly use any of the four words

“furnish,” “install,” “perform,” or “provide,” then Contractor shall furnish and install said services, materials, or equipment complete and ready for intended use.

- F. *Contract Price or Contract Times*: References to a change in “Contract Price or Contract Times” or “Contract Times or Contract Price” or similar, indicate that such change applies to (1) Contract Price, (2) Contract Times, or (3) both Contract Price and Contract Times, as warranted, even if the term “or both” is not expressed.
- G. Unless stated otherwise in the Contract Documents, words or phrases that have a well-known technical or construction industry or trade meaning are used in the Contract Documents in accordance with such recognized meaning.

## **ARTICLE 2—PRELIMINARY MATTERS**

### **2.01 *Delivery of Performance and Payment Bonds; Evidence of Insurance***

- A. *Performance and Payment Bonds*: When Contractor delivers the signed counterparts of the Agreement to Owner, Contractor shall also deliver to Owner the performance bond and payment bond (if the Contract requires Contractor to furnish such bonds).
- B. *Evidence of Contractor’s Insurance*: When Contractor delivers the signed counterparts of the Agreement to Owner, Contractor shall also deliver to Owner, with copies to each additional insured (as identified in the Contract), the certificates, endorsements, and other evidence of insurance required to be provided by Contractor in accordance with Article 6, except to the extent the Supplementary Conditions expressly establish other dates for delivery of specific insurance policies.
- C. *Evidence of Owner’s Insurance*: After receipt of the signed counterparts of the Agreement and all required bonds and insurance documentation, Owner shall promptly deliver to Contractor, with copies to each additional insured (as identified in the Contract), the certificates and other evidence of insurance required to be provided by Owner under Article 6.

### **2.02 *Copies of Documents***

- A. Owner shall furnish to Contractor four printed copies of the Contract (including one fully signed counterpart of the Agreement), and one copy in electronic portable document format (PDF). Additional printed copies will be furnished upon request at the cost of reproduction.
- B. Owner shall maintain and safeguard at least one original printed record version of the Contract, including Drawings and Specifications signed and sealed by Engineer and other design professionals. Owner shall make such original printed record version of the Contract available to Contractor for review. Owner may delegate the responsibilities under this provision to Engineer.

### **2.03 *Before Starting Construction***

- A. *Preliminary Schedules*: Within 10 days after the Effective Date of the Contract (or as otherwise required by the Contract Documents), Contractor shall submit to Engineer for timely review:
  - 1. a preliminary Progress Schedule indicating the times (numbers of days or dates) for starting and completing the various stages of the Work, including any Milestones specified in the Contract;
  - 2. a preliminary Schedule of Submittals; and

3. a preliminary Schedule of Values for all of the Work which includes quantities and prices of items which when added together equal the Contract Price and subdivides the Work into component parts in sufficient detail to serve as the basis for progress payments during performance of the Work. Such prices will include an appropriate amount of overhead and profit applicable to each item of Work.

2.04 *Preconstruction Conference; Designation of Authorized Representatives*

- A. Before any Work at the Site is started, a conference attended by Owner, Contractor, Engineer, and others as appropriate will be held to establish a working understanding among the parties as to the Work, and to discuss the schedules referred to in Paragraph 2.03.A, procedures for handling Shop Drawings, Samples, and other Submittals, processing Applications for Payment, electronic or digital transmittals, and maintaining required records.
- B. At this conference Owner and Contractor each shall designate, in writing, a specific individual to act as its authorized representative with respect to the services and responsibilities under the Contract. Such individuals shall have the authority to transmit and receive information, render decisions relative to the Contract, and otherwise act on behalf of each respective party.

2.05 *Acceptance of Schedules*

- A. At least 10 days before submission of the first Application for Payment a conference, attended by Contractor, Engineer, and others as appropriate, will be held to review the schedules submitted in accordance with Paragraph 2.03.A. No progress payment will be made to Contractor until acceptable schedules are submitted to Engineer.
  1. The Progress Schedule will be acceptable to Engineer if it provides an orderly progression of the Work to completion within the Contract Times. Such acceptance will not impose on Engineer responsibility for the Progress Schedule, for sequencing, scheduling, or progress of the Work, nor interfere with or relieve Contractor from Contractor's full responsibility therefor.
  2. Contractor's Schedule of Submittals will be acceptable to Engineer if it provides a workable arrangement for reviewing and processing the required submittals.
  3. Contractor's Schedule of Values will be acceptable to Engineer as to form and substance if it provides a reasonable allocation of the Contract Price to the component parts of the Work.
  4. If a schedule is not acceptable, Contractor will have an additional 10 days to revise and resubmit the schedule.

2.06 *Electronic Transmittals*

- A. Except as otherwise stated elsewhere in the Contract, the Owner, Engineer, and Contractor may send, and shall accept, Electronic Documents transmitted by Electronic Means.
- B. If the Contract does not establish protocols for Electronic Means, then Owner, Engineer, and Contractor shall jointly develop such protocols.
- C. Subject to any governing protocols for Electronic Means, when transmitting Electronic Documents by Electronic Means, the transmitting party makes no representations as to long-term compatibility, usability, or readability of the Electronic Documents resulting from the

recipient's use of software application packages, operating systems, or computer hardware differing from those used in the drafting or transmittal of the Electronic Documents.

### **ARTICLE 3—CONTRACT DOCUMENTS: INTENT, REQUIREMENTS, REUSE**

#### **3.01 *Intent***

- A. The Contract Documents are complementary; what is required by one Contract Document is as binding as if required by all.
- B. It is the intent of the Contract Documents to describe a functionally complete Project (or part thereof) to be constructed in accordance with the Contract Documents.
- C. Unless otherwise stated in the Contract Documents, if there is a discrepancy between the electronic versions of the Contract Documents (including any printed copies derived from such electronic versions) and the printed record version, the printed record version will govern.
- D. The Contract supersedes prior negotiations, representations, and agreements, whether written or oral.
- E. Engineer will issue clarifications and interpretations of the Contract Documents as provided herein.
- F. Any provision or part of the Contract Documents held to be void or unenforceable under any Law or Regulation will be deemed stricken, and all remaining provisions will continue to be valid and binding upon Owner and Contractor, which agree that the Contract Documents will be reformed to replace such stricken provision or part thereof with a valid and enforceable provision that comes as close as possible to expressing the intention of the stricken provision.
- G. Nothing in the Contract Documents creates:
  - 1. any contractual relationship between Owner or Engineer and any Subcontractor, Supplier, or other individual or entity performing or furnishing any of the Work, for the benefit of such Subcontractor, Supplier, or other individual or entity; or
  - 2. any obligation on the part of Owner or Engineer to pay or to see to the payment of any money due any such Subcontractor, Supplier, or other individual or entity, except as may otherwise be required by Laws and Regulations.

#### **3.02 *Reference Standards***

- A. *Standards Specifications, Codes, Laws and Regulations*
  - 1. Reference in the Contract Documents to standard specifications, manuals, reference standards, or codes of any technical society, organization, or association, or to Laws or Regulations, whether such reference be specific or by implication, means the standard specification, manual, reference standard, code, or Laws or Regulations in effect at the time of opening of Bids (or on the Effective Date of the Contract if there were no Bids), except as may be otherwise specifically stated in the Contract Documents.
  - 2. No provision of any such standard specification, manual, reference standard, or code, and no instruction of a Supplier, will be effective to change the duties or responsibilities of Owner, Contractor, or Engineer from those set forth in the part of the Contract Documents prepared by or for Engineer. No such provision or instruction shall be effective



to assign to Owner or Engineer any duty or authority to supervise or direct the performance of the Work, or any duty or authority to undertake responsibility inconsistent with the provisions of the part of the Contract Documents prepared by or for Engineer.

### 3.03 *Reporting and Resolving Discrepancies*

#### A. *Reporting Discrepancies*

1. *Contractor's Verification of Figures and Field Measurements:* Before undertaking each part of the Work, Contractor shall carefully study the Contract Documents, and check and verify pertinent figures and dimensions therein, particularly with respect to applicable field measurements. Contractor shall promptly report in writing to Engineer any conflict, error, ambiguity, or discrepancy that Contractor discovers, or has actual knowledge of, and shall not proceed with any Work affected thereby until the conflict, error, ambiguity, or discrepancy is resolved by a clarification or interpretation by Engineer, or by an amendment or supplement to the Contract issued pursuant to Paragraph 11.01.
2. *Contractor's Review of Contract Documents:* If, before or during the performance of the Work, Contractor discovers any conflict, error, ambiguity, or discrepancy within the Contract Documents, or between the Contract Documents and (a) any applicable Law or Regulation, (b) actual field conditions, (c) any standard specification, manual, reference standard, or code, or (d) any instruction of any Supplier, then Contractor shall promptly report it to Engineer in writing. Contractor shall not proceed with the Work affected thereby (except in an emergency as required by Paragraph 7.15) until the conflict, error, ambiguity, or discrepancy is resolved, by a clarification or interpretation by Engineer, or by an amendment or supplement to the Contract issued pursuant to Paragraph 11.01.
3. Contractor shall not be liable to Owner or Engineer for failure to report any conflict, error, ambiguity, or discrepancy in the Contract Documents unless Contractor had actual knowledge thereof.

#### B. *Resolving Discrepancies*

1. Except as may be otherwise specifically stated in the Contract Documents, the provisions of the part of the Contract Documents prepared by or for Engineer take precedence in resolving any conflict, error, ambiguity, or discrepancy between such provisions of the Contract Documents and:
  - a. the provisions of any standard specification, manual, reference standard, or code, or the instruction of any Supplier (whether or not specifically incorporated by reference as a Contract Document); or
  - b. the provisions of any Laws or Regulations applicable to the performance of the Work (unless such an interpretation of the provisions of the Contract Documents would result in violation of such Law or Regulation).

### 3.04 *Requirements of the Contract Documents*

- A. During the performance of the Work and until final payment, Contractor and Owner shall submit to the Engineer in writing all matters in question concerning the requirements of the Contract Documents (sometimes referred to as requests for information or interpretation—RFIs), or relating to the acceptability of the Work under the Contract Documents, as soon as

possible after such matters arise. Engineer will be the initial interpreter of the requirements of the Contract Documents, and judge of the acceptability of the Work.

- B. Engineer will, with reasonable promptness, render a written clarification, interpretation, or decision on the issue submitted, or initiate an amendment or supplement to the Contract Documents. Engineer's written clarification, interpretation, or decision will be final and binding on Contractor, unless it appeals by submitting a Change Proposal, and on Owner, unless it appeals by filing a Claim.
- C. If a submitted matter in question concerns terms and conditions of the Contract Documents that do not involve (1) the performance or acceptability of the Work under the Contract Documents, (2) the design (as set forth in the Drawings, Specifications, or otherwise), or (3) other engineering or technical matters, then Engineer will promptly notify Owner and Contractor in writing that Engineer is unable to provide a decision or interpretation. If Owner and Contractor are unable to agree on resolution of such a matter in question, either party may pursue resolution as provided in Article 12.

### 3.05 *Reuse of Documents*

- A. Contractor and its Subcontractors and Suppliers shall not:
  - 1. have or acquire any title to or ownership rights in any of the Drawings, Specifications, or other documents (or copies of any thereof) prepared by or bearing the seal of Engineer or its consultants, including electronic media versions, or reuse any such Drawings, Specifications, other documents, or copies thereof on extensions of the Project or any other project without written consent of Owner and Engineer and specific written verification or adaptation by Engineer; or
  - 2. have or acquire any title or ownership rights in any other Contract Documents, reuse any such Contract Documents for any purpose without Owner's express written consent, or violate any copyrights pertaining to such Contract Documents.
- B. The prohibitions of this Paragraph 3.05 will survive final payment, or termination of the Contract. Nothing herein precludes Contractor from retaining copies of the Contract Documents for record purposes.

## **ARTICLE 4—COMMENCEMENT AND PROGRESS OF THE WORK**

### 4.01 *Commencement of Contract Times; Notice to Proceed*

- A. The Contract Times will commence to run on the 30th day after the Effective Date of the Contract or, if a Notice to Proceed is given, on the day indicated in the Notice to Proceed. A Notice to Proceed may be given at any time within 30 days after the Effective Date of the Contract. In no event will the Contract Times commence to run later than the 60th day after the day of Bid opening or the 30th day after the Effective Date of the Contract, whichever date is earlier.

### 4.02 *Starting the Work*

- A. Contractor shall start to perform the Work on the date when the Contract Times commence to run. No Work may be done at the Site prior to such date.

#### 4.03 *Reference Points*

- A. Owner shall provide engineering surveys to establish reference points for construction which in Engineer's judgment are necessary to enable Contractor to proceed with the Work. Contractor shall be responsible for laying out the Work, shall protect and preserve the established reference points and property monuments, and shall make no changes or relocations without the prior written approval of Owner. Contractor shall report to Engineer whenever any reference point or property monument is lost or destroyed or requires relocation because of necessary changes in grades or locations, and shall be responsible for the accurate replacement or relocation of such reference points or property monuments by professionally qualified personnel.

#### 4.04 *Progress Schedule*

- A. Contractor shall adhere to the Progress Schedule established in accordance with Paragraph 2.05 as it may be adjusted from time to time as provided below.
  - 1. Contractor shall submit to Engineer for acceptance (to the extent indicated in Paragraph 2.05) proposed adjustments in the Progress Schedule that will not result in changing the Contract Times.
  - 2. Proposed adjustments in the Progress Schedule that will change the Contract Times must be submitted in accordance with the requirements of Article 11.
- B. Contractor shall carry on the Work and adhere to the Progress Schedule during all disputes or disagreements with Owner. No Work will be delayed or postponed pending resolution of any disputes or disagreements, or during any appeal process, except as permitted by Paragraph 16.04, or as Owner and Contractor may otherwise agree in writing.

#### 4.05 *Delays in Contractor's Progress*

- A. If Owner, Engineer, or anyone for whom Owner is responsible, delays, disrupts, or interferes with the performance or progress of the Work, then Contractor shall be entitled to an equitable adjustment in Contract Price or Contract Times.
- B. Contractor shall not be entitled to an adjustment in Contract Price or Contract Times for delay, disruption, or interference caused by or within the control of Contractor. Delay, disruption, and interference attributable to and within the control of a Subcontractor or Supplier shall be deemed to be within the control of Contractor.
- C. If Contractor's performance or progress is delayed, disrupted, or interfered with by unanticipated causes not the fault of and beyond the control of Owner, Contractor, and those for which they are responsible, then Contractor shall be entitled to an equitable adjustment in Contract Times. Such an adjustment will be Contractor's sole and exclusive remedy for the delays, disruption, and interference described in this paragraph. Causes of delay, disruption, or interference that may give rise to an adjustment in Contract Times under this paragraph include but are not limited to the following:
  - 1. Severe and unavoidable natural catastrophes such as fires, floods, epidemics, and earthquakes;
  - 2. Abnormal weather conditions;
  - 3. Acts or failures to act of third-party utility owners or other third-party entities (other than those third-party utility owners or other third-party entities performing other work at or

adjacent to the Site as arranged by or under contract with Owner, as contemplated in Article 8); and

4. Acts of war or terrorism.
- D. Contractor's entitlement to an adjustment of Contract Times or Contract Price is limited as follows:
1. Contractor's entitlement to an adjustment of the Contract Times is conditioned on the delay, disruption, or interference adversely affecting an activity on the critical path to completion of the Work, as of the time of the delay, disruption, or interference.
  2. Contractor shall not be entitled to an adjustment in Contract Price for any delay, disruption, or interference if such delay is concurrent with a delay, disruption, or interference caused by or within the control of Contractor. Such a concurrent delay by Contractor shall not preclude an adjustment of Contract Times to which Contractor is otherwise entitled.
  3. Adjustments of Contract Times or Contract Price are subject to the provisions of Article 11.
- E. Each Contractor request or Change Proposal seeking an increase in Contract Times or Contract Price must be supplemented by supporting data that sets forth in detail the following:
1. The circumstances that form the basis for the requested adjustment;
  2. The date upon which each cause of delay, disruption, or interference began to affect the progress of the Work;
  3. The date upon which each cause of delay, disruption, or interference ceased to affect the progress of the Work;
  4. The number of days' increase in Contract Times claimed as a consequence of each such cause of delay, disruption, or interference; and
  5. The impact on Contract Price, in accordance with the provisions of Paragraph 11.07.
- Contractor shall also furnish such additional supporting documentation as Owner or Engineer may require including, where appropriate, a revised progress schedule indicating all the activities affected by the delay, disruption, or interference, and an explanation of the effect of the delay, disruption, or interference on the critical path to completion of the Work.
- F. Delays, disruption, and interference to the performance or progress of the Work resulting from the existence of a differing subsurface or physical condition, an Underground Facility that was not shown or indicated by the Contract Documents, or not shown or indicated with reasonable accuracy, and those resulting from Hazardous Environmental Conditions, are governed by Article 5, together with the provisions of Paragraphs 4.05.D and 4.05.E.
- G. Paragraph 8.03 addresses delays, disruption, and interference to the performance or progress of the Work resulting from the performance of certain other work at or adjacent to the Site.

## ARTICLE 5—SITE; SUBSURFACE AND PHYSICAL CONDITIONS; HAZARDOUS ENVIRONMENTAL CONDITIONS

### 5.01 *Availability of Lands*

- A. Owner shall furnish the Site. Owner shall notify Contractor in writing of any encumbrances or restrictions not of general application but specifically related to use of the Site with which Contractor must comply in performing the Work.
- B. Upon reasonable written request, Owner shall furnish Contractor with a current statement of record legal title and legal description of the lands upon which permanent improvements are to be made and Owner's interest therein as necessary for giving notice of or filing a mechanic's or construction lien against such lands in accordance with applicable Laws and Regulations.
- C. Contractor shall provide for all additional lands and access thereto that may be required for temporary construction facilities or storage of materials and equipment.

### 5.02 *Use of Site and Other Areas*

#### A. *Limitation on Use of Site and Other Areas*

- 1. Contractor shall confine construction equipment, temporary construction facilities, the storage of materials and equipment, and the operations of workers to the Site, adjacent areas that Contractor has arranged to use through construction easements or otherwise, and other adjacent areas permitted by Laws and Regulations, and shall not unreasonably encumber the Site and such other adjacent areas with construction equipment or other materials or equipment. Contractor shall assume full responsibility for (a) damage to the Site; (b) damage to any such other adjacent areas used for Contractor's operations; (c) damage to any other adjacent land or areas, or to improvements, structures, utilities, or similar facilities located at such adjacent lands or areas; and (d) for injuries and losses sustained by the owners or occupants of any such land or areas; provided that such damage or injuries result from the performance of the Work or from other actions or conduct of the Contractor or those for which Contractor is responsible.
- 2. If a damage or injury claim is made by the owner or occupant of any such land or area because of the performance of the Work, or because of other actions or conduct of the Contractor or those for which Contractor is responsible, Contractor shall (a) take immediate corrective or remedial action as required by Paragraph 7.13, or otherwise; (b) promptly attempt to settle the claim as to all parties through negotiations with such owner or occupant, or otherwise resolve the claim by arbitration or other dispute resolution proceeding, or in a court of competent jurisdiction; and (c) to the fullest extent permitted by Laws and Regulations, indemnify and hold harmless Owner and Engineer, and the officers, directors, members, partners, employees, agents, consultants and subcontractors of each and any of them, from and against any such claim, and against all costs, losses, and damages (including but not limited to all fees and charges of engineers, architects, attorneys, and other professionals and all court or arbitration or other dispute resolution costs) arising out of or relating to any claim or action, legal or equitable, brought by any such owner or occupant against Owner, Engineer, or any other party indemnified hereunder to the extent caused directly or indirectly, in whole or in part by, or based upon, Contractor's performance of the Work, or because of other actions or conduct of the Contractor or those for which Contractor is responsible.

- B. *Removal of Debris During Performance of the Work*: During the progress of the Work the Contractor shall keep the Site and other adjacent areas free from accumulations of waste materials, rubbish, and other debris. Removal and disposal of such waste materials, rubbish, and other debris will conform to applicable Laws and Regulations.
- C. *Cleaning*: Prior to Substantial Completion of the Work Contractor shall clean the Site and the Work and make it ready for utilization by Owner. At the completion of the Work Contractor shall remove from the Site and adjacent areas all tools, appliances, construction equipment and machinery, and surplus materials and shall restore to original condition all property not designated for alteration by the Contract Documents.
- D. *Loading of Structures*: Contractor shall not load nor permit any part of any structure to be loaded in any manner that will endanger the structure, nor shall Contractor subject any part of the Work or adjacent structures or land to stresses or pressures that will endanger them.

5.03 *Subsurface and Physical Conditions*

- A. *Reports and Drawings*: The Supplementary Conditions identify:
  - 1. Those reports of explorations and tests of subsurface conditions at or adjacent to the Site that contain Technical Data;
  - 2. Those drawings of existing physical conditions at or adjacent to the Site, including those drawings depicting existing surface or subsurface structures at or adjacent to the Site (except Underground Facilities), that contain Technical Data; and
  - 3. Technical Data contained in such reports and drawings.
- B. *Underground Facilities*: Underground Facilities are shown or indicated on the Drawings, pursuant to Paragraph 5.05, and not in the drawings referred to in Paragraph 5.03.A. Information and data regarding the presence or location of Underground Facilities are not intended to be categorized, identified, or defined as Technical Data.
- C. *Reliance by Contractor on Technical Data*: Contractor may rely upon the accuracy of the Technical Data expressly identified in the Supplementary Conditions with respect to such reports and drawings, but such reports and drawings are not Contract Documents. If no such express identification has been made, then Contractor may rely upon the accuracy of the Technical Data as defined in Paragraph 1.01.A.46.b.
- D. *Limitations of Other Data and Documents*: Except for such reliance on Technical Data, Contractor may not rely upon or make any claim against Owner or Engineer, or any of their officers, directors, members, partners, employees, agents, consultants, or subcontractors, with respect to:
  - 1. the completeness of such reports and drawings for Contractor's purposes, including, but not limited to, any aspects of the means, methods, techniques, sequences, and procedures of construction to be employed by Contractor, and safety precautions and programs incident thereto;
  - 2. other data, interpretations, opinions, and information contained in such reports or shown or indicated in such drawings;
  - 3. the contents of other Site-related documents made available to Contractor, such as record drawings from other projects at or adjacent to the Site, or Owner's archival documents concerning the Site; or

4. any Contractor interpretation of or conclusion drawn from any Technical Data or any such other data, interpretations, opinions, or information.

5.04 *Differing Subsurface or Physical Conditions*

- A. *Notice by Contractor:* If Contractor believes that any subsurface or physical condition that is uncovered or revealed at the Site:
1. is of such a nature as to establish that any Technical Data on which Contractor is entitled to rely as provided in Paragraph 5.03 is materially inaccurate;
  2. is of such a nature as to require a change in the Drawings or Specifications;
  3. differs materially from that shown or indicated in the Contract Documents; or
  4. is of an unusual nature, and differs materially from conditions ordinarily encountered and generally recognized as inherent in work of the character provided for in the Contract Documents;

then Contractor shall, promptly after becoming aware thereof and before further disturbing the subsurface or physical conditions or performing any Work in connection therewith (except in an emergency as required by Paragraph 7.15), notify Owner and Engineer in writing about such condition. Contractor shall not further disturb such condition or perform any Work in connection therewith (except with respect to an emergency) until receipt of a written statement permitting Contractor to do so.

- B. *Engineer's Review:* After receipt of written notice as required by the preceding paragraph, Engineer will promptly review the subsurface or physical condition in question; determine whether it is necessary for Owner to obtain additional exploration or tests with respect to the condition; conclude whether the condition falls within any one or more of the differing site condition categories in Paragraph 5.04.A; obtain any pertinent cost or schedule information from Contractor; prepare recommendations to Owner regarding the Contractor's resumption of Work in connection with the subsurface or physical condition in question and the need for any change in the Drawings or Specifications; and advise Owner in writing of Engineer's findings, conclusions, and recommendations.
- C. *Owner's Statement to Contractor Regarding Site Condition:* After receipt of Engineer's written findings, conclusions, and recommendations, Owner shall issue a written statement to Contractor (with a copy to Engineer) regarding the subsurface or physical condition in question, addressing the resumption of Work in connection with such condition, indicating whether any change in the Drawings or Specifications will be made, and adopting or rejecting Engineer's written findings, conclusions, and recommendations, in whole or in part.
- D. *Early Resumption of Work:* If at any time Engineer determines that Work in connection with the subsurface or physical condition in question may resume prior to completion of Engineer's review or Owner's issuance of its statement to Contractor, because the condition in question has been adequately documented, and analyzed on a preliminary basis, then the Engineer may at its discretion instruct Contractor to resume such Work.
- E. *Possible Price and Times Adjustments*
1. Contractor shall be entitled to an equitable adjustment in Contract Price or Contract Times, to the extent that the existence of a differing subsurface or physical condition, or any related delay, disruption, or interference, causes an increase or decrease in

Contractor's cost of, or time required for, performance of the Work; subject, however, to the following:

- a. Such condition must fall within any one or more of the categories described in Paragraph 5.04.A;
  - b. With respect to Work that is paid for on a unit price basis, any adjustment in Contract Price will be subject to the provisions of Paragraph 13.03; and,
  - c. Contractor's entitlement to an adjustment of the Contract Times is subject to the provisions of Paragraphs 4.05.D and 4.05.E.
2. Contractor shall not be entitled to any adjustment in the Contract Price or Contract Times with respect to a subsurface or physical condition if:
- a. Contractor knew of the existence of such condition at the time Contractor made a commitment to Owner with respect to Contract Price and Contract Times by the submission of a Bid or becoming bound under a negotiated contract, or otherwise;
  - b. The existence of such condition reasonably could have been discovered or revealed as a result of any examination, investigation, exploration, test, or study of the Site and contiguous areas expressly required by the Bidding Requirements or Contract Documents to be conducted by or for Contractor prior to Contractor's making such commitment; or
  - c. Contractor failed to give the written notice required by Paragraph 5.04.A.
3. If Owner and Contractor agree regarding Contractor's entitlement to and the amount or extent of any adjustment in the Contract Price or Contract Times, then any such adjustment will be set forth in a Change Order.
4. Contractor may submit a Change Proposal regarding its entitlement to or the amount or extent of any adjustment in the Contract Price or Contract Times, no later than 30 days after Owner's issuance of the Owner's written statement to Contractor regarding the subsurface or physical condition in question.
- F. *Underground Facilities; Hazardous Environmental Conditions*: Paragraph 5.05 governs rights and responsibilities regarding the presence or location of Underground Facilities. Paragraph 5.06 governs rights and responsibilities regarding Hazardous Environmental Conditions. The provisions of Paragraphs 5.03 and 5.04 are not applicable to the presence or location of Underground Facilities, or to Hazardous Environmental Conditions.

#### 5.05 *Underground Facilities*

- A. *Contractor's Responsibilities*: Unless it is otherwise expressly provided in the Supplementary Conditions, the cost of all of the following are included in the Contract Price, and Contractor shall have full responsibility for:
1. reviewing and checking all information and data regarding existing Underground Facilities at the Site;
  2. complying with applicable state and local utility damage prevention Laws and Regulations;



3. verifying the actual location of those Underground Facilities shown or indicated in the Contract Documents as being within the area affected by the Work, by exposing such Underground Facilities during the course of construction;
  4. coordination of the Work with the owners (including Owner) of such Underground Facilities, during construction; and
  5. the safety and protection of all existing Underground Facilities at the Site, and repairing any damage thereto resulting from the Work.
- B. *Notice by Contractor:* If Contractor believes that an Underground Facility that is uncovered or revealed at the Site was not shown or indicated on the Drawings, or was not shown or indicated on the Drawings with reasonable accuracy, then Contractor shall, promptly after becoming aware thereof and before further disturbing conditions affected thereby or performing any Work in connection therewith (except in an emergency as required by Paragraph 7.15), notify Owner and Engineer in writing regarding such Underground Facility.
- C. *Engineer's Review:* Engineer will:
1. promptly review the Underground Facility and conclude whether such Underground Facility was not shown or indicated on the Drawings, or was not shown or indicated with reasonable accuracy;
  2. identify and communicate with the owner of the Underground Facility; prepare recommendations to Owner (and if necessary issue any preliminary instructions to Contractor) regarding the Contractor's resumption of Work in connection with the Underground Facility in question;
  3. obtain any pertinent cost or schedule information from Contractor; determine the extent, if any, to which a change is required in the Drawings or Specifications to reflect and document the consequences of the existence or location of the Underground Facility; and
  4. advise Owner in writing of Engineer's findings, conclusions, and recommendations.

During such time, Contractor shall be responsible for the safety and protection of such Underground Facility.

- D. *Owner's Statement to Contractor Regarding Underground Facility:* After receipt of Engineer's written findings, conclusions, and recommendations, Owner shall issue a written statement to Contractor (with a copy to Engineer) regarding the Underground Facility in question addressing the resumption of Work in connection with such Underground Facility, indicating whether any change in the Drawings or Specifications will be made, and adopting or rejecting Engineer's written findings, conclusions, and recommendations in whole or in part.
- E. *Early Resumption of Work:* If at any time Engineer determines that Work in connection with the Underground Facility may resume prior to completion of Engineer's review or Owner's issuance of its statement to Contractor, because the Underground Facility in question and conditions affected by its presence have been adequately documented, and analyzed on a preliminary basis, then the Engineer may at its discretion instruct Contractor to resume such Work.
- F. *Possible Price and Times Adjustments*
1. Contractor shall be entitled to an equitable adjustment in the Contract Price or Contract Times, to the extent that any existing Underground Facility at the Site that was not shown

or indicated on the Drawings, or was not shown or indicated with reasonable accuracy, or any related delay, disruption, or interference, causes an increase or decrease in Contractor's cost of, or time required for, performance of the Work; subject, however, to the following:

- a. With respect to Work that is paid for on a unit price basis, any adjustment in Contract Price will be subject to the provisions of Paragraph 13.03;
  - b. Contractor's entitlement to an adjustment of the Contract Times is subject to the provisions of Paragraphs 4.05.D and 4.05.E; and
  - c. Contractor gave the notice required in Paragraph 5.05.B.
2. If Owner and Contractor agree regarding Contractor's entitlement to and the amount or extent of any adjustment in the Contract Price or Contract Times, then any such adjustment will be set forth in a Change Order.
  3. Contractor may submit a Change Proposal regarding its entitlement to or the amount or extent of any adjustment in the Contract Price or Contract Times, no later than 30 days after Owner's issuance of the Owner's written statement to Contractor regarding the Underground Facility in question.
  4. The information and data shown or indicated on the Drawings with respect to existing Underground Facilities at the Site is based on information and data (a) furnished by the owners of such Underground Facilities, or by others, (b) obtained from available records, or (c) gathered in an investigation conducted in accordance with the current edition of ASCE 38, Standard Guideline for the Collection and Depiction of Existing Subsurface Utility Data, by the American Society of Civil Engineers. If such information or data is incorrect or incomplete, Contractor's remedies are limited to those set forth in this Paragraph 5.05.F.

#### 5.06 *Hazardous Environmental Conditions at Site*

A. *Reports and Drawings:* The Supplementary Conditions identify:

1. those reports known to Owner relating to Hazardous Environmental Conditions that have been identified at or adjacent to the Site;
2. drawings known to Owner relating to Hazardous Environmental Conditions that have been identified at or adjacent to the Site; and
3. Technical Data contained in such reports and drawings.

B. *Reliance by Contractor on Technical Data Authorized:* Contractor may rely upon the accuracy of the Technical Data expressly identified in the Supplementary Conditions with respect to such reports and drawings, but such reports and drawings are not Contract Documents. If no such express identification has been made, then Contractor may rely on the accuracy of the Technical Data as defined in Paragraph 1.01.A.46.b. Except for such reliance on Technical Data, Contractor may not rely upon or make any claim against Owner or Engineer, or any of their officers, directors, members, partners, employees, agents, consultants, or subcontractors, with respect to:

1. the completeness of such reports and drawings for Contractor's purposes, including, but not limited to, any aspects of the means, methods, techniques, sequences and procedures

- of construction to be employed by Contractor, and safety precautions and programs incident thereto;
2. other data, interpretations, opinions, and information contained in such reports or shown or indicated in such drawings; or
  3. any Contractor interpretation of or conclusion drawn from any Technical Data or any such other data, interpretations, opinions or information.
- C. Contractor shall not be responsible for removing or remediating any Hazardous Environmental Condition encountered, uncovered, or revealed at the Site unless such removal or remediation is expressly identified in the Contract Documents to be within the scope of the Work.
- D. Contractor shall be responsible for controlling, containing, and duly removing all Constituents of Concern brought to the Site by Contractor, Subcontractors, Suppliers, or anyone else for whom Contractor is responsible, and for any associated costs; and for the costs of removing and remediating any Hazardous Environmental Condition created by the presence of any such Constituents of Concern.
- E. If Contractor encounters, uncovers, or reveals a Hazardous Environmental Condition whose removal or remediation is not expressly identified in the Contract Documents as being within the scope of the Work, or if Contractor or anyone for whom Contractor is responsible creates a Hazardous Environmental Condition, then Contractor shall immediately: (1) secure or otherwise isolate such condition; (2) stop all Work in connection with such condition and in any area affected thereby (except in an emergency as required by Paragraph 7.15); and (3) notify Owner and Engineer (and promptly thereafter confirm such notice in writing). Owner shall promptly consult with Engineer concerning the necessity for Owner to retain a qualified expert to evaluate such condition or take corrective action, if any. Promptly after consulting with Engineer, Owner shall take such actions as are necessary to permit Owner to timely obtain required permits and provide Contractor the written notice required by Paragraph 5.06.F. If Contractor or anyone for whom Contractor is responsible created the Hazardous Environmental Condition in question, then Owner may remove and remediate the Hazardous Environmental Condition, and impose a set-off against payments to account for the associated costs.
- F. Contractor shall not resume Work in connection with such Hazardous Environmental Condition or in any affected area until after Owner has obtained any required permits related thereto, and delivered written notice to Contractor either (1) specifying that such condition and any affected area is or has been rendered safe for the resumption of Work, or (2) specifying any special conditions under which such Work may be resumed safely.
- G. If Owner and Contractor cannot agree as to entitlement to or on the amount or extent, if any, of any adjustment in Contract Price or Contract Times, as a result of such Work stoppage, such special conditions under which Work is agreed to be resumed by Contractor, or any costs or expenses incurred in response to the Hazardous Environmental Condition, then within 30 days of Owner's written notice regarding the resumption of Work, Contractor may submit a Change Proposal, or Owner may impose a set-off. Entitlement to any such adjustment is subject to the provisions of Paragraphs 4.05.D, 4.05.E, 11.07, and 11.08.
- H. If, after receipt of such written notice, Contractor does not agree to resume such Work based on a reasonable belief it is unsafe, or does not agree to resume such Work under such special

conditions, then Owner may order the portion of the Work that is in the area affected by such condition to be deleted from the Work, following the contractual change procedures in Article 11. Owner may have such deleted portion of the Work performed by Owner's own forces or others in accordance with Article 8.

- I. To the fullest extent permitted by Laws and Regulations, Owner shall indemnify and hold harmless Contractor, Subcontractors, and Engineer, and the officers, directors, members, partners, employees, agents, consultants, and subcontractors of each and any of them, from and against all claims, costs, losses, and damages (including but not limited to all fees and charges of engineers, architects, attorneys, and other professionals, and all court, arbitration, or other dispute resolution costs) arising out of or relating to a Hazardous Environmental Condition, provided that such Hazardous Environmental Condition (1) was not shown or indicated in the Drawings, Specifications, or other Contract Documents, identified as Technical Data entitled to limited reliance pursuant to Paragraph 5.06.B, or identified in the Contract Documents to be included within the scope of the Work, and (2) was not created by Contractor or by anyone for whom Contractor is responsible. Nothing in this Paragraph 5.06.I obligates Owner to indemnify any individual or entity from and against the consequences of that individual's or entity's own negligence.
- J. To the fullest extent permitted by Laws and Regulations, Contractor shall indemnify and hold harmless Owner and Engineer, and the officers, directors, members, partners, employees, agents, consultants, and subcontractors of each and any of them, from and against all claims, costs, losses, and damages (including but not limited to all fees and charges of engineers, architects, attorneys, and other professionals and all court or arbitration or other dispute resolution costs) arising out of or relating to the failure to control, contain, or remove a Constituent of Concern brought to the Site by Contractor or by anyone for whom Contractor is responsible, or to a Hazardous Environmental Condition created by Contractor or by anyone for whom Contractor is responsible. Nothing in this Paragraph 5.06.J obligates Contractor to indemnify any individual or entity from and against the consequences of that individual's or entity's own negligence.
- K. The provisions of Paragraphs 5.03, 5.04, and 5.05 do not apply to the presence of Constituents of Concern or to a Hazardous Environmental Condition uncovered or revealed at the Site.

## **ARTICLE 6—BONDS AND INSURANCE**

### **6.01 *Performance, Payment, and Other Bonds***

- A. Contractor shall furnish a performance bond and a payment bond, each in an amount at least equal to the Contract Price, as security for the faithful performance and payment of Contractor's obligations under the Contract. These bonds must remain in effect until one year after the date when final payment becomes due or until completion of the correction period specified in Paragraph 15.08, whichever is later, except as provided otherwise by Laws or Regulations, the terms of a prescribed bond form, the Supplementary Conditions, or other provisions of the Contract.
- B. Contractor shall also furnish such other bonds (if any) as are required by the Supplementary Conditions or other provisions of the Contract.
- C. All bonds must be in the form included in the Bidding Documents or otherwise specified by Owner prior to execution of the Contract, except as provided otherwise by Laws or

Regulations, and must be issued and signed by a surety named in “Companies Holding Certificates of Authority as Acceptable Sureties on Federal Bonds and as Acceptable Reinsuring Companies” as published in Department Circular 570 (as amended and supplemented) by the Bureau of the Fiscal Service, U.S. Department of the Treasury. A bond signed by an agent or attorney-in-fact must be accompanied by a certified copy of that individual’s authority to bind the surety. The evidence of authority must show that it is effective on the date the agent or attorney-in-fact signed the accompanying bond.

- D. Contractor shall obtain the required bonds from surety companies that are duly licensed or authorized, in the state or jurisdiction in which the Project is located, to issue bonds in the required amounts.
- E. If the surety on a bond furnished by Contractor is declared bankrupt or becomes insolvent, or the surety ceases to meet the requirements above, then Contractor shall promptly notify Owner and Engineer in writing and shall, within 20 days after the event giving rise to such notification, provide another bond and surety, both of which must comply with the bond and surety requirements above.
- F. If Contractor has failed to obtain a required bond, Owner may exclude the Contractor from the Site and exercise Owner’s termination rights under Article 16.
- G. Upon request to Owner from any Subcontractor, Supplier, or other person or entity claiming to have furnished labor, services, materials, or equipment used in the performance of the Work, Owner shall provide a copy of the payment bond to such person or entity.
- H. Upon request to Contractor from any Subcontractor, Supplier, or other person or entity claiming to have furnished labor, services, materials, or equipment used in the performance of the Work, Contractor shall provide a copy of the payment bond to such person or entity.

#### 6.02 *Insurance—General Provisions*

- A. Owner and Contractor shall obtain and maintain insurance as required in this article and in the Supplementary Conditions.
- B. All insurance required by the Contract to be purchased and maintained by Owner or Contractor shall be obtained from insurance companies that are duly licensed or authorized in the state or jurisdiction in which the Project is located to issue insurance policies for the required limits and coverages. Unless a different standard is indicated in the Supplementary Conditions, all companies that provide insurance policies required under this Contract shall have an A.M. Best rating of A-VII or better.
- C. Alternative forms of insurance coverage, including but not limited to self-insurance and “Occupational Accident and Excess Employer’s Indemnity Policies,” are not sufficient to meet the insurance requirements of this Contract, unless expressly allowed in the Supplementary Conditions.
- D. Contractor shall deliver to Owner, with copies to each additional insured identified in the Contract, certificates of insurance and endorsements establishing that Contractor has obtained and is maintaining the policies and coverages required by the Contract. Upon request by Owner or any other insured, Contractor shall also furnish other evidence of such required insurance, including but not limited to copies of policies, documentation of applicable self-insured retentions (if allowed) and deductibles, full disclosure of all relevant exclusions, and evidence of insurance required to be purchased and maintained by

Subcontractors or Suppliers. In any documentation furnished under this provision, Contractor, Subcontractors, and Suppliers may block out (redact) (1) any confidential premium or pricing information and (2) any wording specific to a project or jurisdiction other than those applicable to this Contract.

- E. Owner shall deliver to Contractor, with copies to each additional insured identified in the Contract, certificates of insurance and endorsements establishing that Owner has obtained and is maintaining the policies and coverages required of Owner by the Contract (if any). Upon request by Contractor or any other insured, Owner shall also provide other evidence of such required insurance (if any), including but not limited to copies of policies, documentation of applicable self-insured retentions (if allowed) and deductibles, and full disclosure of all relevant exclusions. In any documentation furnished under this provision, Owner may block out (redact) (1) any confidential premium or pricing information and (2) any wording specific to a project or jurisdiction other than those relevant to this Contract.
- F. Failure of Owner or Contractor to demand such certificates or other evidence of the other party's full compliance with these insurance requirements, or failure of Owner or Contractor to identify a deficiency in compliance from the evidence provided, will not be construed as a waiver of the other party's obligation to obtain and maintain such insurance.
- G. In addition to the liability insurance required to be provided by Contractor, the Owner, at Owner's option, may purchase and maintain Owner's own liability insurance. Owner's liability policies, if any, operate separately and independently from policies required to be provided by Contractor, and Contractor cannot rely upon Owner's liability policies for any of Contractor's obligations to the Owner, Engineer, or third parties.
- H. Contractor shall require:
  - 1. Subcontractors to purchase and maintain worker's compensation, commercial general liability, and other insurance that is appropriate for their participation in the Project, and to name as additional insureds Owner and Engineer (and any other individuals or entities identified in the Supplementary Conditions as additional insureds on Contractor's liability policies) on each Subcontractor's commercial general liability insurance policy; and
  - 2. Suppliers to purchase and maintain insurance that is appropriate for their participation in the Project.
- I. If either party does not purchase or maintain the insurance required of such party by the Contract, such party shall notify the other party in writing of such failure to purchase prior to the start of the Work, or of such failure to maintain prior to any change in the required coverage.
- J. If Contractor has failed to obtain and maintain required insurance, Contractor's entitlement to enter or remain at the Site will end immediately, and Owner may impose an appropriate set-off against payment for any associated costs (including but not limited to the cost of purchasing necessary insurance coverage), and exercise Owner's termination rights under Article 16.
- K. Without prejudice to any other right or remedy, if a party has failed to obtain required insurance, the other party may elect (but is in no way obligated) to obtain equivalent insurance to protect such other party's interests at the expense of the party who was required to provide such coverage, and the Contract Price will be adjusted accordingly.

- L. Owner does not represent that insurance coverage and limits established in this Contract necessarily will be adequate to protect Contractor or Contractor's interests. Contractor is responsible for determining whether such coverage and limits are adequate to protect its interests, and for obtaining and maintaining any additional insurance that Contractor deems necessary.
- M. The insurance and insurance limits required herein will not be deemed as a limitation on Contractor's liability, or that of its Subcontractors or Suppliers, under the indemnities granted to Owner and other individuals and entities in the Contract or otherwise.
- N. All the policies of insurance required to be purchased and maintained under this Contract will contain a provision or endorsement that the coverage afforded will not be canceled, or renewal refused, until at least 10 days prior written notice has been given to the purchasing policyholder. Within three days of receipt of any such written notice, the purchasing policyholder shall provide a copy of the notice to each other insured and Engineer.

6.03 *Contractor's Insurance*

- A. *Required Insurance:* Contractor shall purchase and maintain Worker's Compensation, Commercial General Liability, and other insurance pursuant to the specific requirements of the Supplementary Conditions.
- B. *General Provisions:* The policies of insurance required by this Paragraph 6.03 as supplemented must:
  - 1. include at least the specific coverages required;
  - 2. be written for not less than the limits provided, or those required by Laws or Regulations, whichever is greater;
  - 3. remain in effect at least until the Work is complete (as set forth in Paragraph 15.06.D), and longer if expressly required elsewhere in this Contract, and at all times thereafter when Contractor may be correcting, removing, or replacing defective Work as a warranty or correction obligation, or otherwise, or returning to the Site to conduct other tasks arising from the Contract;
  - 4. apply with respect to the performance of the Work, whether such performance is by Contractor, any Subcontractor or Supplier, or by anyone directly or indirectly employed by any of them to perform any of the Work, or by anyone for whose acts any of them may be liable; and
  - 5. include all necessary endorsements to support the stated requirements.
- C. *Additional Insureds:* The Contractor's commercial general liability, automobile liability, employer's liability, umbrella or excess, pollution liability, and unmanned aerial vehicle liability policies, if required by this Contract, must:
  - 1. include and list as additional insureds Owner and Engineer, and any individuals or entities identified as additional insureds in the Supplementary Conditions;
  - 2. include coverage for the respective officers, directors, members, partners, employees, and consultants of all such additional insureds;
  - 3. afford primary coverage to these additional insureds for all claims covered thereby (including as applicable those arising from both ongoing and completed operations);

4. not seek contribution from insurance maintained by the additional insured; and
5. as to commercial general liability insurance, apply to additional insureds with respect to liability caused in whole or in part by Contractor's acts or omissions, or the acts and omissions of those working on Contractor's behalf, in the performance of Contractor's operations.

#### 6.04 *Builder's Risk and Other Property Insurance*

- A. *Builder's Risk*: Unless otherwise provided in the Supplementary Conditions, Contractor shall purchase and maintain builder's risk insurance upon the Work on a completed value basis, in the amount of the Work's full insurable replacement cost (subject to such deductible amounts as may be provided in the Supplementary Conditions or required by Laws and Regulations). The specific requirements applicable to the builder's risk insurance are set forth in the Supplementary Conditions.
- B. *Property Insurance for Facilities of Owner Where Work Will Occur*: Owner is responsible for obtaining and maintaining property insurance covering each existing structure, building, or facility in which any part of the Work will occur, or to which any part of the Work will attach or be adjoined. Such property insurance will be written on a special perils (all-risk) form, on a replacement cost basis, providing coverage consistent with that required for the builder's risk insurance, and will be maintained until the Work is complete, as set forth in Paragraph 15.06.D.
- C. *Property Insurance for Substantially Complete Facilities*: Promptly after Substantial Completion, and before actual occupancy or use of the substantially completed Work, Owner will obtain property insurance for such substantially completed Work, and maintain such property insurance at least until the Work is complete, as set forth in Paragraph 15.06.D. Such property insurance will be written on a special perils (all-risk) form, on a replacement cost basis, and provide coverage consistent with that required for the builder's risk insurance. The builder's risk insurance may terminate upon written confirmation of Owner's procurement of such property insurance.
- D. *Partial Occupancy or Use by Owner*: If Owner will occupy or use a portion or portions of the Work prior to Substantial Completion of all the Work, as provided in Paragraph 15.04, then Owner (directly, if it is the purchaser of the builder's risk policy, or through Contractor) will provide advance notice of such occupancy or use to the builder's risk insurer, and obtain an endorsement consenting to the continuation of coverage prior to commencing such partial occupancy or use.
- E. *Insurance of Other Property; Additional Insurance*: If the express insurance provisions of the Contract do not require or address the insurance of a property item or interest, then the entity or individual owning such property item will be responsible for insuring it. If Contractor elects to obtain other special insurance to be included in or supplement the builder's risk or property insurance policies provided under this Paragraph 6.04, it may do so at Contractor's expense.

#### 6.05 *Property Losses; Subrogation*

- A. The builder's risk insurance policy purchased and maintained in accordance with Paragraph 6.04 (or an installation floater policy if authorized by the Supplementary Conditions), will contain provisions to the effect that in the event of payment of any loss or damage the insurer will have no rights of recovery against any insureds thereunder, or against



Engineer or its consultants, or their officers, directors, members, partners, employees, agents, consultants, or subcontractors.

1. Owner and Contractor waive all rights against each other and the respective officers, directors, members, partners, employees, agents, consultants, and subcontractors of each and any of them, for all losses and damages caused by, arising out of, or resulting from any of the perils, risks, or causes of loss covered by such policies and any other property insurance applicable to the Work; and, in addition, waive all such rights against Engineer, its consultants, all individuals or entities identified in the Supplementary Conditions as builder's risk or installation floater insureds, and the officers, directors, members, partners, employees, agents, consultants, and subcontractors of each and any of them, under such policies for losses and damages so caused.
  2. None of the above waivers extends to the rights that any party making such waiver may have to the proceeds of insurance held by Owner or Contractor as trustee or fiduciary, or otherwise payable under any policy so issued.
- B. Any property insurance policy maintained by Owner covering any loss, damage, or consequential loss to Owner's existing structures, buildings, or facilities in which any part of the Work will occur, or to which any part of the Work will attach or adjoin; to adjacent structures, buildings, or facilities of Owner; or to part or all of the completed or substantially completed Work, during partial occupancy or use pursuant to Paragraph 15.04, after Substantial Completion pursuant to Paragraph 15.03, or after final payment pursuant to Paragraph 15.06, will contain provisions to the effect that in the event of payment of any loss or damage the insurer will have no rights of recovery against any insureds thereunder, or against Contractor, Subcontractors, or Engineer, or the officers, directors, members, partners, employees, agents, consultants, or subcontractors of each and any of them, and that the insured is allowed to waive the insurer's rights of subrogation in a written contract executed prior to the loss, damage, or consequential loss.
1. Owner waives all rights against Contractor, Subcontractors, and Engineer, and the officers, directors, members, partners, employees, agents, consultants and subcontractors of each and any of them, for all losses and damages caused by, arising out of, or resulting from fire or any of the perils, risks, or causes of loss covered by such policies.
- C. The waivers in this Paragraph 6.05 include the waiver of rights due to business interruption, loss of use, or other consequential loss extending beyond direct physical loss or damage to Owner's property or the Work caused by, arising out of, or resulting from fire or other insured peril, risk, or cause of loss.
- D. Contractor shall be responsible for assuring that each Subcontract contains provisions whereby the Subcontractor waives all rights against Owner, Contractor, all individuals or entities identified in the Supplementary Conditions as insureds, the Engineer and its consultants, and the officers, directors, members, partners, employees, agents, consultants, and subcontractors of each and any of them, for all losses and damages caused by, arising out of, relating to, or resulting from fire or other peril, risk, or cause of loss covered by builder's risk insurance, installation floater, and any other property insurance applicable to the Work.

6.06 *Receipt and Application of Property Insurance Proceeds*

- A. Any insured loss under the builder's risk and other policies of property insurance required by Paragraph 6.04 will be adjusted and settled with the named insured that purchased the policy. Such named insured shall act as fiduciary for the other insureds, and give notice to such other insureds that adjustment and settlement of a claim is in progress. Any other insured may state its position regarding a claim for insured loss in writing within 15 days after notice of such claim.
- B. Proceeds for such insured losses may be made payable by the insurer either jointly to multiple insureds, or to the named insured that purchased the policy in its own right and as fiduciary for other insureds, subject to the requirements of any applicable mortgage clause. A named insured receiving insurance proceeds under the builder's risk and other policies of insurance required by Paragraph 6.04 shall maintain such proceeds in a segregated account, and distribute such proceeds in accordance with such agreement as the parties in interest may reach, or as otherwise required under the dispute resolution provisions of this Contract or applicable Laws and Regulations.
- C. If no other special agreement is reached, Contractor shall repair or replace the damaged Work, using allocated insurance proceeds.

**ARTICLE 7—CONTRACTOR'S RESPONSIBILITIES**

7.01 *Contractor's Means and Methods of Construction*

- A. Contractor shall be solely responsible for the means, methods, techniques, sequences, and procedures of construction.
- B. If the Contract Documents note, or Contractor determines, that professional engineering or other design services are needed to carry out Contractor's responsibilities for construction means, methods, techniques, sequences, and procedures, or for Site safety, then Contractor shall cause such services to be provided by a properly licensed design professional, at Contractor's expense. Such services are not Owner-delegated professional design services under this Contract, and neither Owner nor Engineer has any responsibility with respect to (1) Contractor's determination of the need for such services, (2) the qualifications or licensing of the design professionals retained or employed by Contractor, (3) the performance of such services, or (4) any errors, omissions, or defects in such services.

7.02 *Supervision and Superintendence*

- A. Contractor shall supervise, inspect, and direct the Work competently and efficiently, devoting such attention thereto and applying such skills and expertise as may be necessary to perform the Work in accordance with the Contract Documents.
- B. At all times during the progress of the Work, Contractor shall assign a competent resident superintendent who will not be replaced without written notice to Owner and Engineer except under extraordinary circumstances.

7.03 *Labor; Working Hours*

- A. Contractor shall provide competent, suitably qualified personnel to survey and lay out the Work and perform construction as required by the Contract Documents. Contractor shall maintain good discipline and order at the Site.

- B. Contractor shall be fully responsible to Owner and Engineer for all acts and omissions of Contractor's employees; of Suppliers and Subcontractors, and their employees; and of any other individuals or entities performing or furnishing any of the Work, just as Contractor is responsible for Contractor's own acts and omissions.
- C. Except as otherwise required for the safety or protection of persons or the Work or property at the Site or adjacent thereto, and except as otherwise stated in the Contract Documents, all Work at the Site will be performed during regular working hours, Monday through Friday. Contractor will not perform Work on a Saturday, Sunday, or any legal holiday. Contractor may perform Work outside regular working hours or on Saturdays, Sundays, or legal holidays only with Owner's written consent, which will not be unreasonably withheld.

7.04 *Services, Materials, and Equipment*

- A. Unless otherwise specified in the Contract Documents, Contractor shall provide and assume full responsibility for all services, materials, equipment, labor, transportation, construction equipment and machinery, tools, appliances, fuel, power, light, heat, telephone, water, sanitary facilities, temporary facilities, and all other facilities and incidentals necessary for the performance, testing, start up, and completion of the Work, whether or not such items are specifically called for in the Contract Documents.
- B. All materials and equipment incorporated into the Work must be new and of good quality, except as otherwise provided in the Contract Documents. All special warranties and guarantees required by the Specifications will expressly run to the benefit of Owner. If required by Engineer, Contractor shall furnish satisfactory evidence (including reports of required tests) as to the source, kind, and quality of materials and equipment.
- C. All materials and equipment must be stored, applied, installed, connected, erected, protected, used, cleaned, and conditioned in accordance with instructions of the applicable Supplier, except as otherwise may be provided in the Contract Documents.

7.05 *"Or Equals"*

- A. *Contractor's Request; Governing Criteria:* Whenever an item of equipment or material is specified or described in the Contract Documents by using the names of one or more proprietary items or specific Suppliers, the Contract Price has been based upon Contractor furnishing such item as specified. The specification or description of such an item is intended to establish the type, function, appearance, and quality required. Unless the specification or description contains or is followed by words reading that no like, equivalent, or "or equal" item is permitted, Contractor may request that Engineer authorize the use of other items of equipment or material, or items from other proposed Suppliers, under the circumstances described below.
  - 1. If Engineer in its sole discretion determines that an item of equipment or material proposed by Contractor is functionally equal to that named and sufficiently similar so that no change in related Work will be required, Engineer will deem it an "or equal" item. For the purposes of this paragraph, a proposed item of equipment or material will be considered functionally equal to an item so named if:
    - a. in the exercise of reasonable judgment Engineer determines that the proposed item:
      - 1) is at least equal in materials of construction, quality, durability, appearance, strength, and design characteristics;

- 2) will reliably perform at least equally well the function and achieve the results imposed by the design concept of the completed Project as a functioning whole;
  - 3) has a proven record of performance and availability of responsive service; and
  - 4) is not objectionable to Owner.
- b. Contractor certifies that, if the proposed item is approved and incorporated into the Work:
- 1) there will be no increase in cost to the Owner or increase in Contract Times; and
  - 2) the item will conform substantially to the detailed requirements of the item named in the Contract Documents.
- B. *Contractor's Expense:* Contractor shall provide all data in support of any proposed "or equal" item at Contractor's expense.
- C. *Engineer's Evaluation and Determination:* Engineer will be allowed a reasonable time to evaluate each "or-equal" request. Engineer may require Contractor to furnish additional data about the proposed "or-equal" item. Engineer will be the sole judge of acceptability. No "or-equal" item will be ordered, furnished, installed, or utilized until Engineer's review is complete and Engineer determines that the proposed item is an "or-equal," which will be evidenced by an approved Shop Drawing or other written communication. Engineer will advise Contractor in writing of any negative determination.
- D. *Effect of Engineer's Determination:* Neither approval nor denial of an "or-equal" request will result in any change in Contract Price. The Engineer's denial of an "or-equal" request will be final and binding, and may not be reversed through an appeal under any provision of the Contract.
- E. *Treatment as a Substitution Request:* If Engineer determines that an item of equipment or material proposed by Contractor does not qualify as an "or-equal" item, Contractor may request that Engineer consider the item a proposed substitute pursuant to Paragraph 7.06.

#### 7.06 *Substitutes*

- A. *Contractor's Request; Governing Criteria:* Unless the specification or description of an item of equipment or material required to be furnished under the Contract Documents contains or is followed by words reading that no substitution is permitted, Contractor may request that Engineer authorize the use of other items of equipment or material under the circumstances described below. To the extent possible such requests must be made before commencement of related construction at the Site.
1. Contractor shall submit sufficient information as provided below to allow Engineer to determine if the item of material or equipment proposed is functionally equivalent to that named and an acceptable substitute therefor. Engineer will not accept requests for review of proposed substitute items of equipment or material from anyone other than Contractor.
  2. The requirements for review by Engineer will be as set forth in Paragraph 7.06.B, as supplemented by the Specifications, and as Engineer may decide is appropriate under the circumstances.

3. Contractor shall make written application to Engineer for review of a proposed substitute item of equipment or material that Contractor seeks to furnish or use. The application:
  - a. will certify that the proposed substitute item will:
    - 1) perform adequately the functions and achieve the results called for by the general design;
    - 2) be similar in substance to the item specified; and
    - 3) be suited to the same use as the item specified.
  - b. will state:
    - 1) the extent, if any, to which the use of the proposed substitute item will necessitate a change in Contract Times;
    - 2) whether use of the proposed substitute item in the Work will require a change in any of the Contract Documents (or in the provisions of any other direct contract with Owner for other work on the Project) to adapt the design to the proposed substitute item; and
    - 3) whether incorporation or use of the proposed substitute item in connection with the Work is subject to payment of any license fee or royalty.
  - c. will identify:
    - 1) all variations of the proposed substitute item from the item specified; and
    - 2) available engineering, sales, maintenance, repair, and replacement services.
  - d. will contain an itemized estimate of all costs or credits that will result directly or indirectly from use of such substitute item, including but not limited to changes in Contract Price, shared savings, costs of redesign, and claims of other contractors affected by any resulting change.
- B. *Engineer's Evaluation and Determination*: Engineer will be allowed a reasonable time to evaluate each substitute request, and to obtain comments and direction from Owner. Engineer may require Contractor to furnish additional data about the proposed substitute item. Engineer will be the sole judge of acceptability. No substitute will be ordered, furnished, installed, or utilized until Engineer's review is complete and Engineer determines that the proposed item is an acceptable substitute. Engineer's determination will be evidenced by a Field Order or a proposed Change Order accounting for the substitution itself and all related impacts, including changes in Contract Price or Contract Times. Engineer will advise Contractor in writing of any negative determination.
- C. *Special Guarantee*: Owner may require Contractor to furnish at Contractor's expense a special performance guarantee or other surety with respect to any substitute.
- D. *Reimbursement of Engineer's Cost*: Engineer will record Engineer's costs in evaluating a substitute proposed or submitted by Contractor. Whether or not Engineer approves a substitute so proposed or submitted by Contractor, Contractor shall reimburse Owner for the reasonable charges of Engineer for evaluating each such proposed substitute. Contractor shall also reimburse Owner for the reasonable charges of Engineer for making changes in the Contract Documents (or in the provisions of any other direct contract with Owner) resulting from the acceptance of each proposed substitute.

- E. *Contractor's Expense*: Contractor shall provide all data in support of any proposed substitute at Contractor's expense.
- F. *Effect of Engineer's Determination*: If Engineer approves the substitution request, Contractor shall execute the proposed Change Order and proceed with the substitution. The Engineer's denial of a substitution request will be final and binding, and may not be reversed through an appeal under any provision of the Contract. Contractor may challenge the scope of reimbursement costs imposed under Paragraph 7.06.D, by timely submittal of a Change Proposal.

7.07 *Concerning Subcontractors and Suppliers*

- A. Contractor may retain Subcontractors and Suppliers for the performance of parts of the Work. Such Subcontractors and Suppliers must be acceptable to Owner. The Contractor's retention of a Subcontractor or Supplier for the performance of parts of the Work will not relieve Contractor's obligation to Owner to perform and complete the Work in accordance with the Contract Documents.
- B. Contractor shall retain specific Subcontractors and Suppliers for the performance of designated parts of the Work if required by the Contract to do so.
- C. Subsequent to the submittal of Contractor's Bid or final negotiation of the terms of the Contract, Owner may not require Contractor to retain any Subcontractor or Supplier to furnish or perform any of the Work against which Contractor has reasonable objection.
- D. Prior to entry into any binding subcontract or purchase order, Contractor shall submit to Owner the identity of the proposed Subcontractor or Supplier (unless Owner has already deemed such proposed Subcontractor or Supplier acceptable during the bidding process or otherwise). Such proposed Subcontractor or Supplier shall be deemed acceptable to Owner unless Owner raises a substantive, reasonable objection within 5 days.
- E. Owner may require the replacement of any Subcontractor or Supplier. Owner also may require Contractor to retain specific replacements; provided, however, that Owner may not require a replacement to which Contractor has a reasonable objection. If Contractor has submitted the identity of certain Subcontractors or Suppliers for acceptance by Owner, and Owner has accepted it (either in writing or by failing to make written objection thereto), then Owner may subsequently revoke the acceptance of any such Subcontractor or Supplier so identified solely on the basis of substantive, reasonable objection after due investigation. Contractor shall submit an acceptable replacement for the rejected Subcontractor or Supplier.
- F. If Owner requires the replacement of any Subcontractor or Supplier retained by Contractor to perform any part of the Work, then Contractor shall be entitled to an adjustment in Contract Price or Contract Times, with respect to the replacement; and Contractor shall initiate a Change Proposal for such adjustment within 30 days of Owner's requirement of replacement.
- G. No acceptance by Owner of any such Subcontractor or Supplier, whether initially or as a replacement, will constitute a waiver of the right of Owner to the completion of the Work in accordance with the Contract Documents.

- H. On a monthly basis, Contractor shall submit to Engineer a complete list of all Subcontractors and Suppliers having a direct contract with Contractor, and of all other Subcontractors and Suppliers known to Contractor at the time of submittal.
- I. Contractor shall be solely responsible for scheduling and coordinating the work of Subcontractors and Suppliers.
- J. The divisions and sections of the Specifications and the identifications of any Drawings do not control Contractor in dividing the Work among Subcontractors or Suppliers, or in delineating the Work to be performed by any specific trade.
- K. All Work performed for Contractor by a Subcontractor or Supplier must be pursuant to an appropriate contractual agreement that specifically binds the Subcontractor or Supplier to the applicable terms and conditions of the Contract for the benefit of Owner and Engineer.
- L. Owner may furnish to any Subcontractor or Supplier, to the extent practicable, information about amounts paid to Contractor for Work performed for Contractor by the Subcontractor or Supplier.
- M. Contractor shall restrict all Subcontractors and Suppliers from communicating with Engineer or Owner, except through Contractor or in case of an emergency, or as otherwise expressly allowed in this Contract.

7.08 *Patent Fees and Royalties*

- A. Contractor shall pay all license fees and royalties and assume all costs incident to the use in the performance of the Work or the incorporation in the Work of any invention, design, process, product, or device which is the subject of patent rights or copyrights held by others. If an invention, design, process, product, or device is specified in the Contract Documents for use in the performance of the Work and if, to the actual knowledge of Owner or Engineer, its use is subject to patent rights or copyrights calling for the payment of any license fee or royalty to others, the existence of such rights will be disclosed in the Contract Documents.
- B. To the fullest extent permitted by Laws and Regulations, Owner shall indemnify and hold harmless Contractor, and its officers, directors, members, partners, employees, agents, consultants, and subcontractors, from and against all claims, costs, losses, and damages (including but not limited to all fees and charges of engineers, architects, attorneys, and other professionals, and all court or arbitration or other dispute resolution costs) arising out of or relating to any infringement of patent rights or copyrights incident to the use in the performance of the Work or resulting from the incorporation in the Work of any invention, design, process, product, or device specified in the Contract Documents, but not identified as being subject to payment of any license fee or royalty to others required by patent rights or copyrights.
- C. To the fullest extent permitted by Laws and Regulations, Contractor shall indemnify and hold harmless Owner and Engineer, and the officers, directors, members, partners, employees, agents, consultants and subcontractors of each and any of them, from and against all claims, costs, losses, and damages (including but not limited to all fees and charges of engineers, architects, attorneys, and other professionals and all court or arbitration or other dispute resolution costs) arising out of or relating to any infringement of patent rights or copyrights incident to the use in the performance of the Work or resulting from the incorporation in the

Work of any invention, design, process, product, or device not specified in the Contract Documents.

7.09 *Permits*

- A. Unless otherwise provided in the Contract Documents, Contractor shall obtain and pay for all construction permits, licenses, and certificates of occupancy. Owner shall assist Contractor, when necessary, in obtaining such permits and licenses. Contractor shall pay all governmental charges and inspection fees necessary for the prosecution of the Work which are applicable at the time of the submission of Contractor's Bid (or when Contractor became bound under a negotiated contract). Owner shall pay all charges of utility owners for connections for providing permanent service to the Work.

7.10 *Taxes*

- A. Contractor shall pay all sales, consumer, use, and other similar taxes required to be paid by Contractor in accordance with the Laws and Regulations of the place of the Project which are applicable during the performance of the Work.

7.11 *Laws and Regulations*

- A. Contractor shall give all notices required by and shall comply with all Laws and Regulations applicable to the performance of the Work. Neither Owner nor Engineer shall be responsible for monitoring Contractor's compliance with any Laws or Regulations.
- B. If Contractor performs any Work or takes any other action knowing or having reason to know that it is contrary to Laws or Regulations, Contractor shall bear all resulting costs and losses, and shall indemnify and hold harmless Owner and Engineer, and the officers, directors, members, partners, employees, agents, consultants, and subcontractors of each and any of them, from and against all claims, costs, losses, and damages (including but not limited to all fees and charges of engineers, architects, attorneys, and other professionals and all court or arbitration or other dispute resolution costs) arising out of or relating to such Work or other action. It is not Contractor's responsibility to make certain that the Work described in the Contract Documents is in accordance with Laws and Regulations, but this does not relieve Contractor of its obligations under Paragraph 3.03.
- C. Owner or Contractor may give written notice to the other party of any changes after the submission of Contractor's Bid (or after the date when Contractor became bound under a negotiated contract) in Laws or Regulations having an effect on the cost or time of performance of the Work, including but not limited to changes in Laws or Regulations having an effect on procuring permits and on sales, use, value-added, consumption, and other similar taxes. If Owner and Contractor are unable to agree on entitlement to or on the amount or extent, if any, of any adjustment in Contract Price or Contract Times resulting from such changes, then within 30 days of such written notice Contractor may submit a Change Proposal, or Owner may initiate a Claim.

7.12 *Record Documents*

- A. Contractor shall maintain in a safe place at the Site one printed record copy of all Drawings, Specifications, Addenda, Change Orders, Work Change Directives, Field Orders, written interpretations and clarifications, and approved Shop Drawings. Contractor shall keep such record documents in good order and annotate them to show changes made during construction. These record documents, together with all approved Samples, will be available



to Engineer for reference. Upon completion of the Work, Contractor shall deliver these record documents to Engineer.

7.13 *Safety and Protection*

- A. Contractor shall be solely responsible for initiating, maintaining, and supervising all safety precautions and programs in connection with the Work. Such responsibility does not relieve Subcontractors of their responsibility for the safety of persons or property in the performance of their work, nor for compliance with applicable safety Laws and Regulations.
- B. Contractor shall designate a qualified and experienced safety representative whose duties and responsibilities are the prevention of Work-related accidents and the maintenance and supervision of safety precautions and programs.
- C. Contractor shall take all necessary precautions for the safety of, and shall provide the necessary protection to prevent damage, injury, or loss to:
  - 1. all persons on the Site or who may be affected by the Work;
  - 2. all the Work and materials and equipment to be incorporated therein, whether in storage on or off the Site; and
  - 3. other property at the Site or adjacent thereto, including trees, shrubs, lawns, walks, pavements, roadways, structures, other work in progress, utilities, and Underground Facilities not designated for removal, relocation, or replacement in the course of construction.
- D. All damage, injury, or loss to any property referred to in Paragraph 7.13.C.2 or 7.13.C.3 caused, directly or indirectly, in whole or in part, by Contractor, any Subcontractor, Supplier, or any other individual or entity directly or indirectly employed by any of them to perform any of the Work, or anyone for whose acts any of them may be liable, shall be remedied by Contractor at its expense (except damage or loss attributable to the fault of Drawings or Specifications or to the acts or omissions of Owner or Engineer or anyone employed by any of them, or anyone for whose acts any of them may be liable, and not attributable, directly or indirectly, in whole or in part, to the fault or negligence of Contractor or any Subcontractor, Supplier, or other individual or entity directly or indirectly employed by any of them).
- E. Contractor shall comply with all applicable Laws and Regulations relating to the safety of persons or property, or to the protection of persons or property from damage, injury, or loss; and shall erect and maintain all necessary safeguards for such safety and protection.
- F. Contractor shall notify Owner; the owners of adjacent property; the owners of Underground Facilities and other utilities (if the identity of such owners is known to Contractor); and other contractors and utility owners performing work at or adjacent to the Site, in writing, when Contractor knows that prosecution of the Work may affect them, and shall cooperate with them in the protection, removal, relocation, and replacement of their property or work in progress.
- G. Contractor shall comply with the applicable requirements of Owner's safety programs, if any. Any Owner's safety programs that are applicable to the Work are identified or included in the Supplementary Conditions or Specifications.

- H. Contractor shall inform Owner and Engineer of the specific requirements of Contractor's safety program with which Owner's and Engineer's employees and representatives must comply while at the Site.
- I. Contractor's duties and responsibilities for safety and protection will continue until all the Work is completed, Engineer has issued a written notice to Owner and Contractor in accordance with Paragraph 15.06.C that the Work is acceptable, and Contractor has left the Site (except as otherwise expressly provided in connection with Substantial Completion).
- J. Contractor's duties and responsibilities for safety and protection will resume whenever Contractor or any Subcontractor or Supplier returns to the Site to fulfill warranty or correction obligations, or to conduct other tasks arising from the Contract Documents.

7.14 *Hazard Communication Programs*

- A. Contractor shall be responsible for coordinating any exchange of safety data sheets (formerly known as material safety data sheets) or other hazard communication information required to be made available to or exchanged between or among employers at the Site in accordance with Laws or Regulations.

7.15 *Emergencies*

- A. In emergencies affecting the safety or protection of persons or the Work or property at the Site or adjacent thereto, Contractor is obligated to act to prevent damage, injury, or loss. Contractor shall give Engineer prompt written notice if Contractor believes that any significant changes in the Work or variations from the Contract Documents have been caused by an emergency, or are required as a result of Contractor's response to an emergency. If Engineer determines that a change in the Contract Documents is required because of an emergency or Contractor's response, a Work Change Directive or Change Order will be issued.

7.16 *Submittals*

A. *Shop Drawing and Sample Requirements*

1. Before submitting a Shop Drawing or Sample, Contractor shall:
  - a. review and coordinate the Shop Drawing or Sample with other Shop Drawings and Samples and with the requirements of the Work and the Contract Documents;
  - b. determine and verify:
    - 1) all field measurements, quantities, dimensions, specified performance and design criteria, installation requirements, materials, catalog numbers, and similar information with respect to the Submittal;
    - 2) the suitability of all materials and equipment offered with respect to the indicated application, fabrication, shipping, handling, storage, assembly, and installation pertaining to the performance of the Work; and
    - 3) all information relative to Contractor's responsibilities for means, methods, techniques, sequences, and procedures of construction, and safety precautions and programs incident thereto;
  - c. confirm that the Submittal is complete with respect to all related data included in the Submittal.

2. Each Shop Drawing or Sample must bear a stamp or specific written certification that Contractor has satisfied Contractor's obligations under the Contract Documents with respect to Contractor's review of that Submittal, and that Contractor approves the Submittal.
  3. With each Shop Drawing or Sample, Contractor shall give Engineer specific written notice of any variations that the Submittal may have from the requirements of the Contract Documents. This notice must be set forth in a written communication separate from the Submittal; and, in addition, in the case of a Shop Drawing by a specific notation made on the Shop Drawing itself.
- B. *Submittal Procedures for Shop Drawings and Samples:* Contractor shall label and submit Shop Drawings and Samples to Engineer for review and approval in accordance with the accepted Schedule of Submittals.
1. *Shop Drawings*
    - a. Contractor shall submit the number of copies required in the Specifications.
    - b. Data shown on the Shop Drawings must be complete with respect to quantities, dimensions, specified performance and design criteria, materials, and similar data to show Engineer the services, materials, and equipment Contractor proposes to provide, and to enable Engineer to review the information for the limited purposes required by Paragraph 7.16.C.
  2. *Samples*
    - a. Contractor shall submit the number of Samples required in the Specifications.
    - b. Contractor shall clearly identify each Sample as to material, Supplier, pertinent data such as catalog numbers, the use for which intended and other data as Engineer may require to enable Engineer to review the Submittal for the limited purposes required by Paragraph 7.16.C.
  3. Where a Shop Drawing or Sample is required by the Contract Documents or the Schedule of Submittals, any related Work performed prior to Engineer's review and approval of the pertinent submittal will be at the sole expense and responsibility of Contractor.
- C. *Engineer's Review of Shop Drawings and Samples*
1. Engineer will provide timely review of Shop Drawings and Samples in accordance with the accepted Schedule of Submittals. Engineer's review and approval will be only to determine if the items covered by the Submittals will, after installation or incorporation in the Work, comply with the requirements of the Contract Documents, and be compatible with the design concept of the completed Project as a functioning whole as indicated by the Contract Documents.
  2. Engineer's review and approval will not extend to means, methods, techniques, sequences, or procedures of construction, or to safety precautions or programs incident thereto.
  3. Engineer's review and approval of a separate item as such will not indicate approval of the assembly in which the item functions.

4. Engineer's review and approval of a Shop Drawing or Sample will not relieve Contractor from responsibility for any variation from the requirements of the Contract Documents unless Contractor has complied with the requirements of Paragraph 7.16.A.3 and Engineer has given written approval of each such variation by specific written notation thereof incorporated in or accompanying the Shop Drawing or Sample. Engineer will document any such approved variation from the requirements of the Contract Documents in a Field Order or other appropriate Contract modification.
  5. Engineer's review and approval of a Shop Drawing or Sample will not relieve Contractor from responsibility for complying with the requirements of Paragraphs 7.16.A and B.
  6. Engineer's review and approval of a Shop Drawing or Sample, or of a variation from the requirements of the Contract Documents, will not, under any circumstances, change the Contract Times or Contract Price, unless such changes are included in a Change Order.
  7. Neither Engineer's receipt, review, acceptance, or approval of a Shop Drawing or Sample will result in such item becoming a Contract Document.
  8. Contractor shall perform the Work in compliance with the requirements and commitments set forth in approved Shop Drawings and Samples, subject to the provisions of Paragraph 7.16.C.4.
- D. *Resubmittal Procedures for Shop Drawings and Samples*
1. Contractor shall make corrections required by Engineer and shall return the required number of corrected copies of Shop Drawings and submit, as required, new Samples for review and approval. Contractor shall direct specific attention in writing to revisions other than the corrections called for by Engineer on previous Submittals.
  2. Contractor shall furnish required Shop Drawing and Sample submittals with sufficient information and accuracy to obtain required approval of an item with no more than two resubmittals. Engineer will record Engineer's time for reviewing a third or subsequent resubmittal of a Shop Drawing or Sample, and Contractor shall be responsible for Engineer's charges to Owner for such time. Owner may impose a set-off against payments due Contractor to secure reimbursement for such charges.
  3. If Contractor requests a change of a previously approved Shop Drawing or Sample, Contractor shall be responsible for Engineer's charges to Owner for its review time, and Owner may impose a set-off against payments due Contractor to secure reimbursement for such charges, unless the need for such change is beyond the control of Contractor.
- E. *Submittals Other than Shop Drawings, Samples, and Owner-Delegated Designs*
1. The following provisions apply to all Submittals other than Shop Drawings, Samples, and Owner-delegated designs:
    - a. Contractor shall submit all such Submittals to the Engineer in accordance with the Schedule of Submittals and pursuant to the applicable terms of the Contract Documents.
    - b. Engineer will provide timely review of all such Submittals in accordance with the Schedule of Submittals and return such Submittals with a notation of either Accepted or Not Accepted. Any such Submittal that is not returned within the time established in the Schedule of Submittals will be deemed accepted.

- c. Engineer's review will be only to determine if the Submittal is acceptable under the requirements of the Contract Documents as to general form and content of the Submittal.
  - d. If any such Submittal is not accepted, Contractor shall confer with Engineer regarding the reason for the non-acceptance, and resubmit an acceptable document.
- 2. Procedures for the submittal and acceptance of the Progress Schedule, the Schedule of Submittals, and the Schedule of Values are set forth in Paragraphs 2.03, 2.04, and 2.05.
- F. Owner-delegated Designs: Submittals pursuant to Owner-delegated designs are governed by the provisions of Paragraph 7.19.

**7.17 Contractor's General Warranty and Guarantee**

- A. Contractor warrants and guarantees to Owner that all Work will be in accordance with the Contract Documents and will not be defective. Engineer is entitled to rely on Contractor's warranty and guarantee.
- B. Owner's rights under this warranty and guarantee are in addition to, and are not limited by, Owner's rights under the correction period provisions of Paragraph 15.08. The time in which Owner may enforce its warranty and guarantee rights under this Paragraph 7.17 is limited only by applicable Laws and Regulations restricting actions to enforce such rights; provided, however, that after the end of the correction period under Paragraph 15.08:
  - 1. Owner shall give Contractor written notice of any defective Work within 60 days of the discovery that such Work is defective; and
  - 2. Such notice will be deemed the start of an event giving rise to a Claim under Paragraph 12.01.B, such that any related Claim must be brought within 30 days of the notice.
- C. Contractor's warranty and guarantee hereunder excludes defects or damage caused by:
  - 1. abuse, or improper modification, maintenance, or operation, by persons other than Contractor, Subcontractors, Suppliers, or any other individual or entity for whom Contractor is responsible; or
  - 2. normal wear and tear under normal usage.
- D. Contractor's obligation to perform and complete the Work in accordance with the Contract Documents is absolute. None of the following will constitute an acceptance of Work that is not in accordance with the Contract Documents, a release of Contractor's obligation to perform the Work in accordance with the Contract Documents, or a release of Owner's warranty and guarantee rights under this Paragraph 7.17:
  - 1. Observations by Engineer;
  - 2. Recommendation by Engineer or payment by Owner of any progress or final payment;
  - 3. The issuance of a certificate of Substantial Completion by Engineer or any payment related thereto by Owner;
  - 4. Use or occupancy of the Work or any part thereof by Owner;
  - 5. Any review and approval of a Shop Drawing or Sample submittal;

6. The issuance of a notice of acceptability by Engineer;
  7. The end of the correction period established in Paragraph 15.08;
  8. Any inspection, test, or approval by others; or
  9. Any correction of defective Work by Owner.
- E. If the Contract requires the Contractor to accept the assignment of a contract entered into by Owner, then the specific warranties, guarantees, and correction obligations contained in the assigned contract will govern with respect to Contractor's performance obligations to Owner for the Work described in the assigned contract.

#### 7.18 *Indemnification*

- A. To the fullest extent permitted by Laws and Regulations, and in addition to any other obligations of Contractor under the Contract or otherwise, Contractor shall indemnify and hold harmless Owner and Engineer, and the officers, directors, members, partners, employees, agents, consultants and subcontractors of each and any of them, from losses, damages, costs, and judgments (including but not limited to all fees and charges of engineers, architects, attorneys, and other professionals, and all court or arbitration or other dispute resolution costs) arising from third-party claims or actions relating to or resulting from the performance or furnishing of the Work, provided that any such claim, action, loss, cost, judgment or damage is attributable to bodily injury, sickness, disease, or death, or to damage to or destruction of tangible property (other than the Work itself), including the loss of use resulting therefrom, but only to the extent caused by any negligent act or omission of Contractor, any Subcontractor, any Supplier, or any individual or entity directly or indirectly employed by any of them to perform any of the Work, or anyone for whose acts any of them may be liable.
- B. In any and all claims against Owner or Engineer, or any of their officers, directors, members, partners, employees, agents, consultants, or subcontractors, by any employee (or the survivor or personal representative of such employee) of Contractor, any Subcontractor, any Supplier, or any individual or entity directly or indirectly employed by any of them to perform any of the Work, or anyone for whose acts any of them may be liable, the indemnification obligation under Paragraph 7.18.A will not be limited in any way by any limitation on the amount or type of damages, compensation, or benefits payable by or for Contractor or any such Subcontractor, Supplier, or other individual or entity under workers' compensation acts, disability benefit acts, or other employee benefit acts.

#### 7.19 *Delegation of Professional Design Services*

- A. Owner may require Contractor to provide professional design services for a portion of the Work by express delegation in the Contract Documents. Such delegation will specify the performance and design criteria that such services must satisfy, and the Submittals that Contractor must furnish to Engineer with respect to the Owner-delegated design.
- B. Contractor shall cause such Owner-delegated professional design services to be provided pursuant to the professional standard of care by a properly licensed design professional, whose signature and seal must appear on all drawings, calculations, specifications, certifications, and Submittals prepared by such design professional. Such design professional must issue all certifications of design required by Laws and Regulations.

- C. If a Shop Drawing or other Submittal related to the Owner-delegated design is prepared by Contractor, a Subcontractor, or others for submittal to Engineer, then such Shop Drawing or other Submittal must bear the written approval of Contractor's design professional when submitted by Contractor to Engineer.
- D. Owner and Engineer shall be entitled to rely upon the adequacy, accuracy, and completeness of the services, certifications, and approvals performed or provided by the design professionals retained or employed by Contractor under an Owner-delegated design, subject to the professional standard of care and the performance and design criteria stated in the Contract Documents.
- E. Pursuant to this Paragraph 7.19, Engineer's review, approval, and other determinations regarding design drawings, calculations, specifications, certifications, and other Submittals furnished by Contractor pursuant to an Owner-delegated design will be only for the following limited purposes:
  - 1. Checking for conformance with the requirements of this Paragraph 7.19;
  - 2. Confirming that Contractor (through its design professionals) has used the performance and design criteria specified in the Contract Documents; and
  - 3. Establishing that the design furnished by Contractor is consistent with the design concept expressed in the Contract Documents.
- F. Contractor shall not be responsible for the adequacy of performance or design criteria specified by Owner or Engineer.
- G. Contractor is not required to provide professional services in violation of applicable Laws and Regulations.

## **ARTICLE 8—OTHER WORK AT THE SITE**

### **8.01 *Other Work***

- A. In addition to and apart from the Work under the Contract Documents, the Owner may perform other work at or adjacent to the Site. Such other work may be performed by Owner's employees, or through contracts between the Owner and third parties. Owner may also arrange to have third-party utility owners perform work on their utilities and facilities at or adjacent to the Site.
- B. If Owner performs other work at or adjacent to the Site with Owner's employees, or through contracts for such other work, then Owner shall give Contractor written notice thereof prior to starting any such other work. If Owner has advance information regarding the start of any third-party utility work that Owner has arranged to take place at or adjacent to the Site, Owner shall provide such information to Contractor.
- C. Contractor shall afford proper and safe access to the Site to each contractor that performs such other work, each utility owner performing other work, and Owner, if Owner is performing other work with Owner's employees, and provide a reasonable opportunity for the introduction and storage of materials and equipment and the execution of such other work.
- D. Contractor shall do all cutting, fitting, and patching of the Work that may be required to properly connect or otherwise make its several parts come together and properly integrate

with such other work. Contractor shall not endanger any work of others by cutting, excavating, or otherwise altering such work; provided, however, that Contractor may cut or alter others' work with the written consent of Engineer and the others whose work will be affected.

- E. If the proper execution or results of any part of Contractor's Work depends upon work performed by others, Contractor shall inspect such other work and promptly report to Engineer in writing any delays, defects, or deficiencies in such other work that render it unavailable or unsuitable for the proper execution and results of Contractor's Work. Contractor's failure to so report will constitute an acceptance of such other work as fit and proper for integration with Contractor's Work except for latent defects and deficiencies in such other work.
- F. The provisions of this article are not applicable to work that is performed by third-party utilities or other third-party entities without a contract with Owner, or that is performed without having been arranged by Owner. If such work occurs, then any related delay, disruption, or interference incurred by Contractor is governed by the provisions of Paragraph 4.05.C.3.

#### 8.02 *Coordination*

- A. If Owner intends to contract with others for the performance of other work at or adjacent to the Site, to perform other work at or adjacent to the Site with Owner's employees, or to arrange to have utility owners perform work at or adjacent to the Site, the following will be set forth in the Supplementary Conditions or provided to Contractor prior to the start of any such other work:
  - 1. The identity of the individual or entity that will have authority and responsibility for coordination of the activities among the various contractors;
  - 2. An itemization of the specific matters to be covered by such authority and responsibility; and
  - 3. The extent of such authority and responsibilities.
- B. Unless otherwise provided in the Supplementary Conditions, Owner shall have sole authority and responsibility for such coordination.

#### 8.03 *Legal Relationships*

- A. If, in the course of performing other work for Owner at or adjacent to the Site, the Owner's employees, any other contractor working for Owner, or any utility owner that Owner has arranged to perform work, causes damage to the Work or to the property of Contractor or its Subcontractors, or delays, disrupts, interferes with, or increases the scope or cost of the performance of the Work, through actions or inaction, then Contractor shall be entitled to an equitable adjustment in the Contract Price or the Contract Times. Contractor must submit any Change Proposal seeking an equitable adjustment in the Contract Price or the Contract Times under this paragraph within 30 days of the damaging, delaying, disrupting, or interfering event. The entitlement to, and extent of, any such equitable adjustment will take into account information (if any) regarding such other work that was provided to Contractor in the Contract Documents prior to the submittal of the Bid or the final negotiation of the terms of the Contract, and any remedies available to Contractor under Laws or Regulations concerning utility action or inaction. When applicable, any such equitable adjustment in Contract Price



will be conditioned on Contractor assigning to Owner all Contractor's rights against such other contractor or utility owner with respect to the damage, delay, disruption, or interference that is the subject of the adjustment. Contractor's entitlement to an adjustment of the Contract Times or Contract Price is subject to the provisions of Paragraphs 4.05.D and 4.05.E.

- B. Contractor shall take reasonable and customary measures to avoid damaging, delaying, disrupting, or interfering with the work of Owner, any other contractor, or any utility owner performing other work at or adjacent to the Site.
  - 1. If Contractor fails to take such measures and as a result damages, delays, disrupts, or interferes with the work of any such other contractor or utility owner, then Owner may impose a set-off against payments due Contractor, and assign to such other contractor or utility owner the Owner's contractual rights against Contractor with respect to the breach of the obligations set forth in this Paragraph 8.03.B.
  - 2. When Owner is performing other work at or adjacent to the Site with Owner's employees, Contractor shall be liable to Owner for damage to such other work, and for the reasonable direct delay, disruption, and interference costs incurred by Owner as a result of Contractor's failure to take reasonable and customary measures with respect to Owner's other work. In response to such damage, delay, disruption, or interference, Owner may impose a set-off against payments due Contractor.
- C. If Contractor damages, delays, disrupts, or interferes with the work of any other contractor, or any utility owner performing other work at or adjacent to the Site, through Contractor's failure to take reasonable and customary measures to avoid such impacts, or if any claim arising out of Contractor's actions, inactions, or negligence in performance of the Work at or adjacent to the Site is made by any such other contractor or utility owner against Contractor, Owner, or Engineer, then Contractor shall (1) promptly attempt to settle the claim as to all parties through negotiations with such other contractor or utility owner, or otherwise resolve the claim by arbitration or other dispute resolution proceeding or at law, and (2) indemnify and hold harmless Owner and Engineer, and the officers, directors, members, partners, employees, agents, consultants and subcontractors of each and any of them from and against any such claims, and against all costs, losses, and damages (including but not limited to all fees and charges of engineers, architects, attorneys, and other professionals and all court or arbitration or other dispute resolution costs) arising out of or relating to such damage, delay, disruption, or interference.

## **ARTICLE 9—OWNER'S RESPONSIBILITIES**

### **9.01 *Communications to Contractor***

- A. Except as otherwise provided in these General Conditions, Owner shall issue all communications to Contractor through Engineer.

### **9.02 *Replacement of Engineer***

- A. Owner may at its discretion appoint an engineer to replace Engineer, provided Contractor makes no reasonable objection to the replacement engineer. The replacement engineer's status under the Contract Documents will be that of the former Engineer.

### **9.03 *Furnish Data***

- A. Owner shall promptly furnish the data required of Owner under the Contract Documents.

- 9.04 *Pay When Due*
- A. Owner shall make payments to Contractor when they are due as provided in the Agreement.
- 9.05 *Lands and Easements; Reports, Tests, and Drawings*
- A. Owner's duties with respect to providing lands and easements are set forth in Paragraph 5.01.
- B. Owner's duties with respect to providing engineering surveys to establish reference points are set forth in Paragraph 4.03.
- C. Article 5 refers to Owner's identifying and making available to Contractor copies of reports of explorations and tests of conditions at the Site, and drawings of physical conditions relating to existing surface or subsurface structures at the Site.
- 9.06 *Insurance*
- A. Owner's responsibilities, if any, with respect to purchasing and maintaining liability and property insurance are set forth in Article 6.
- 9.07 *Change Orders*
- A. Owner's responsibilities with respect to Change Orders are set forth in Article 11.
- 9.08 *Inspections, Tests, and Approvals*
- A. Owner's responsibility with respect to certain inspections, tests, and approvals is set forth in Paragraph 14.02.B.
- 9.09 *Limitations on Owner's Responsibilities*
- A. The Owner shall not supervise, direct, or have control or authority over, nor be responsible for, Contractor's means, methods, techniques, sequences, or procedures of construction, or the safety precautions and programs incident thereto, or for any failure of Contractor to comply with Laws and Regulations applicable to the performance of the Work. Owner will not be responsible for Contractor's failure to perform the Work in accordance with the Contract Documents.
- 9.10 *Undisclosed Hazardous Environmental Condition*
- A. Owner's responsibility in respect to an undisclosed Hazardous Environmental Condition is set forth in Paragraph 5.06.
- 9.11 *Evidence of Financial Arrangements*
- A. Upon request of Contractor, Owner shall furnish Contractor reasonable evidence that financial arrangements have been made to satisfy Owner's obligations under the Contract (including obligations under proposed changes in the Work).
- 9.12 *Safety Programs*
- A. While at the Site, Owner's employees and representatives shall comply with the specific applicable requirements of Contractor's safety programs of which Owner has been informed.
- B. Owner shall furnish copies of any applicable Owner safety programs to Contractor.

## ARTICLE 10—ENGINEER'S STATUS DURING CONSTRUCTION

### 10.01 *Owner's Representative*

- A. Engineer will be Owner's representative during the construction period. The duties and responsibilities and the limitations of authority of Engineer as Owner's representative during construction are set forth in the Contract.

### 10.02 *Visits to Site*

- A. Engineer will make visits to the Site at intervals appropriate to the various stages of construction as Engineer deems necessary in order to observe, as an experienced and qualified design professional, the progress that has been made and the quality of the various aspects of Contractor's executed Work. Based on information obtained during such visits and observations, Engineer, for the benefit of Owner, will determine, in general, if the Work is proceeding in accordance with the Contract Documents. Engineer will not be required to make exhaustive or continuous inspections on the Site to check the quality or quantity of the Work. Engineer's efforts will be directed toward providing for Owner a greater degree of confidence that the completed Work will conform generally to the Contract Documents. On the basis of such visits and observations, Engineer will keep Owner informed of the progress of the Work and will endeavor to guard Owner against defective Work.
- B. Engineer's visits and observations are subject to all the limitations on Engineer's authority and responsibility set forth in Paragraph 10.07. Particularly, but without limitation, during or as a result of Engineer's visits or observations of Contractor's Work, Engineer will not supervise, direct, control, or have authority over or be responsible for Contractor's means, methods, techniques, sequences, or procedures of construction, or the safety precautions and programs incident thereto, or for any failure of Contractor to comply with Laws and Regulations applicable to the performance of the Work.

### 10.03 *Resident Project Representative*

- A. If Owner and Engineer have agreed that Engineer will furnish a Resident Project Representative to represent Engineer at the Site and assist Engineer in observing the progress and quality of the Work, then the authority and responsibilities of any such Resident Project Representative will be as provided in the Supplementary Conditions, and limitations on the responsibilities thereof will be as provided in the Supplementary Conditions and in Paragraph 10.07.
- B. If Owner designates an individual or entity who is not Engineer's consultant, agent, or employee to represent Owner at the Site, then the responsibilities and authority of such individual or entity will be as provided in the Supplementary Conditions.

### 10.04 *Engineer's Authority*

- A. Engineer has the authority to reject Work in accordance with Article 14.
- B. Engineer's authority as to Submittals is set forth in Paragraph 7.16.
- C. Engineer's authority as to design drawings, calculations, specifications, certifications and other Submittals from Contractor in response to Owner's delegation (if any) to Contractor of professional design services, is set forth in Paragraph 7.19.
- D. Engineer's authority as to changes in the Work is set forth in Article 11.

E. Engineer's authority as to Applications for Payment is set forth in Article 15.

10.05 *Determinations for Unit Price Work*

A. Engineer will determine the actual quantities and classifications of Unit Price Work performed by Contractor as set forth in Paragraph 13.03.

10.06 *Decisions on Requirements of Contract Documents and Acceptability of Work*

A. Engineer will render decisions regarding the requirements of the Contract Documents, and judge the acceptability of the Work, pursuant to the specific procedures set forth herein for initial interpretations, Change Proposals, and acceptance of the Work. In rendering such decisions and judgments, Engineer will not show partiality to Owner or Contractor, and will not be liable to Owner, Contractor, or others in connection with any proceedings, interpretations, decisions, or judgments conducted or rendered in good faith.

10.07 *Limitations on Engineer's Authority and Responsibilities*

A. Neither Engineer's authority or responsibility under this Article 10 or under any other provision of the Contract, nor any decision made by Engineer in good faith either to exercise or not exercise such authority or responsibility or the undertaking, exercise, or performance of any authority or responsibility by Engineer, will create, impose, or give rise to any duty in contract, tort, or otherwise owed by Engineer to Contractor, any Subcontractor, any Supplier, any other individual or entity, or to any surety for or employee or agent of any of them.

B. Engineer will not supervise, direct, control, or have authority over or be responsible for Contractor's means, methods, techniques, sequences, or procedures of construction, or the safety precautions and programs incident thereto, or for any failure of Contractor to comply with Laws and Regulations applicable to the performance of the Work. Engineer will not be responsible for Contractor's failure to perform the Work in accordance with the Contract Documents.

C. Engineer will not be responsible for the acts or omissions of Contractor or of any Subcontractor, any Supplier, or of any other individual or entity performing any of the Work.

D. Engineer's review of the final Application for Payment and accompanying documentation, and all maintenance and operating instructions, schedules, guarantees, bonds, certificates of inspection, tests and approvals, and other documentation required to be delivered by Contractor under Paragraph 15.06.A, will only be to determine generally that their content complies with the requirements of, and in the case of certificates of inspections, tests, and approvals, that the results certified indicate compliance with the Contract Documents.

E. The limitations upon authority and responsibility set forth in this Paragraph 10.07 also apply to the Resident Project Representative, if any.

10.08 *Compliance with Safety Program*

A. While at the Site, Engineer's employees and representatives will comply with the specific applicable requirements of Owner's and Contractor's safety programs of which Engineer has been informed.

## ARTICLE 11—CHANGES TO THE CONTRACT

### 11.01 *Amending and Supplementing the Contract*

- A. The Contract may be amended or supplemented by a Change Order, a Work Change Directive, or a Field Order.
- B. If an amendment or supplement to the Contract includes a change in the Contract Price or the Contract Times, such amendment or supplement must be set forth in a Change Order.
- C. All changes to the Contract that involve (1) the performance or acceptability of the Work, (2) the design (as set forth in the Drawings, Specifications, or otherwise), or (3) other engineering or technical matters, must be supported by Engineer's recommendation. Owner and Contractor may amend other terms and conditions of the Contract without the recommendation of the Engineer.

### 11.02 *Change Orders*

- A. Owner and Contractor shall execute appropriate Change Orders covering:
  - 1. Changes in Contract Price or Contract Times which are agreed to by the parties, including any undisputed sum or amount of time for Work actually performed in accordance with a Work Change Directive;
  - 2. Changes in Contract Price resulting from an Owner set-off, unless Contractor has duly contested such set-off;
  - 3. Changes in the Work which are: (a) ordered by Owner pursuant to Paragraph 11.05, (b) required because of Owner's acceptance of defective Work under Paragraph 14.04 or Owner's correction of defective Work under Paragraph 14.07, or (c) agreed to by the parties, subject to the need for Engineer's recommendation if the change in the Work involves the design (as set forth in the Drawings, Specifications, or otherwise) or other engineering or technical matters; and
  - 4. Changes that embody the substance of any final and binding results under: Paragraph 11.03.B, resolving the impact of a Work Change Directive; Paragraph 11.09, concerning Change Proposals; Article 12, Claims; Paragraph 13.02.D, final adjustments resulting from allowances; Paragraph 13.03.D, final adjustments relating to determination of quantities for Unit Price Work; and similar provisions.
- B. If Owner or Contractor refuses to execute a Change Order that is required to be executed under the terms of Paragraph 11.02.A, it will be deemed to be of full force and effect, as if fully executed.

### 11.03 *Work Change Directives*

- A. A Work Change Directive will not change the Contract Price or the Contract Times but is evidence that the parties expect that the modification ordered or documented by a Work Change Directive will be incorporated in a subsequently issued Change Order, following negotiations by the parties as to the Work Change Directive's effect, if any, on the Contract Price and Contract Times; or, if negotiations are unsuccessful, by a determination under the terms of the Contract Documents governing adjustments, expressly including Paragraph 11.07 regarding change of Contract Price.

- B. If Owner has issued a Work Change Directive and:
  - 1. Contractor believes that an adjustment in Contract Times or Contract Price is necessary, then Contractor shall submit any Change Proposal seeking such an adjustment no later than 30 days after the completion of the Work set out in the Work Change Directive.
  - 2. Owner believes that an adjustment in Contract Times or Contract Price is necessary, then Owner shall submit any Claim seeking such an adjustment no later than 60 days after issuance of the Work Change Directive.

#### 11.04 *Field Orders*

- A. Engineer may authorize minor changes in the Work if the changes do not involve an adjustment in the Contract Price or the Contract Times and are compatible with the design concept of the completed Project as a functioning whole as indicated by the Contract Documents. Such changes will be accomplished by a Field Order and will be binding on Owner and also on Contractor, which shall perform the Work involved promptly.
- B. If Contractor believes that a Field Order justifies an adjustment in the Contract Price or Contract Times, then before proceeding with the Work at issue, Contractor shall submit a Change Proposal as provided herein.

#### 11.05 *Owner-Authorized Changes in the Work*

- A. Without invalidating the Contract and without notice to any surety, Owner may, at any time or from time to time, order additions, deletions, or revisions in the Work. Changes involving the design (as set forth in the Drawings, Specifications, or otherwise) or other engineering or technical matters will be supported by Engineer's recommendation.
- B. Such changes in the Work may be accomplished by a Change Order, if Owner and Contractor have agreed as to the effect, if any, of the changes on Contract Times or Contract Price; or by a Work Change Directive. Upon receipt of any such document, Contractor shall promptly proceed with the Work involved; or, in the case of a deletion in the Work, promptly cease construction activities with respect to such deleted Work. Added or revised Work must be performed under the applicable conditions of the Contract Documents.
- C. Nothing in this Paragraph 11.05 obligates Contractor to undertake work that Contractor reasonably concludes cannot be performed in a manner consistent with Contractor's safety obligations under the Contract Documents or Laws and Regulations.

#### 11.06 *Unauthorized Changes in the Work*

- A. Contractor shall not be entitled to an increase in the Contract Price or an extension of the Contract Times with respect to any work performed that is not required by the Contract Documents, as amended, modified, or supplemented, except in the case of an emergency as provided in Paragraph 7.15 or in the case of uncovering Work as provided in Paragraph 14.05.C.2.

#### 11.07 *Change of Contract Price*

- A. The Contract Price may only be changed by a Change Order. Any Change Proposal for an adjustment in the Contract Price must comply with the provisions of Paragraph 11.09. Any Claim for an adjustment of Contract Price must comply with the provisions of Article 12.
- B. An adjustment in the Contract Price will be determined as follows:

1. Where the Work involved is covered by unit prices contained in the Contract Documents, then by application of such unit prices to the quantities of the items involved (subject to the provisions of Paragraph 13.03);
  2. Where the Work involved is not covered by unit prices contained in the Contract Documents, then by a mutually agreed lump sum (which may include an allowance for overhead and profit not necessarily in accordance with Paragraph 11.07.C.2); or
  3. Where the Work involved is not covered by unit prices contained in the Contract Documents and the parties do not reach mutual agreement to a lump sum, then on the basis of the Cost of the Work (determined as provided in Paragraph 13.01) plus a Contractor's fee for overhead and profit (determined as provided in Paragraph 11.07.C).
- C. *Contractor's Fee*: When applicable, the Contractor's fee for overhead and profit will be determined as follows:
1. A mutually acceptable fixed fee; or
  2. If a fixed fee is not agreed upon, then a fee based on the following percentages of the various portions of the Cost of the Work:
    - a. For costs incurred under Paragraphs 13.01.B.1 and 13.01.B.2, the Contractor's fee will be 15 percent;
    - b. For costs incurred under Paragraph 13.01.B.3, the Contractor's fee will be 5 percent;
    - c. Where one or more tiers of subcontracts are on the basis of Cost of the Work plus a fee and no fixed fee is agreed upon, the intent of Paragraphs 11.07.C.2.a and 11.07.C.2.b is that the Contractor's fee will be based on: (1) a fee of 15 percent of the costs incurred under Paragraphs 13.01.B.1 and 13.01.B.2 by the Subcontractor that actually performs the Work, at whatever tier, and (2) with respect to Contractor itself and to any Subcontractors of a tier higher than that of the Subcontractor that actually performs the Work, a fee of 5 percent of the amount (fee plus underlying costs incurred) attributable to the next lower tier Subcontractor; provided, however, that for any such subcontracted Work the maximum total fee to be paid by Owner will be no greater than 27 percent of the costs incurred by the Subcontractor that actually performs the Work;
    - d. No fee will be payable on the basis of costs itemized under Paragraphs 13.01.B.4, 13.01.B.5, and 13.01.C;
    - e. The amount of credit to be allowed by Contractor to Owner for any change which results in a net decrease in Cost of the Work will be the amount of the actual net decrease in Cost of the Work and a deduction of an additional amount equal to 5 percent of such actual net decrease in Cost of the Work; and
    - f. When both additions and credits are involved in any one change or Change Proposal, the adjustment in Contractor's fee will be computed by determining the sum of the costs in each of the cost categories in Paragraph 13.01.B (specifically, payroll costs, Paragraph 13.01.B.1; incorporated materials and equipment costs, Paragraph 13.01.B.2; Subcontract costs, Paragraph 13.01.B.3; special consultants costs, Paragraph 13.01.B.4; and other costs, Paragraph 13.01.B.5) and applying to

each such cost category sum the appropriate fee from Paragraphs 11.07.C.2.a through 11.07.C.2.e, inclusive.

11.08 *Change of Contract Times*

- A. The Contract Times may only be changed by a Change Order. Any Change Proposal for an adjustment in the Contract Times must comply with the provisions of Paragraph 11.09. Any Claim for an adjustment in the Contract Times must comply with the provisions of Article 12.
- B. Delay, disruption, and interference in the Work, and any related changes in Contract Times, are addressed in and governed by Paragraph 4.05.

11.09 *Change Proposals*

- A. *Purpose and Content:* Contractor shall submit a Change Proposal to Engineer to request an adjustment in the Contract Times or Contract Price; contest an initial decision by Engineer concerning the requirements of the Contract Documents or relating to the acceptability of the Work under the Contract Documents; challenge a set-off against payment due; or seek other relief under the Contract. The Change Proposal will specify any proposed change in Contract Times or Contract Price, or other proposed relief, and explain the reason for the proposed change, with citations to any governing or applicable provisions of the Contract Documents. Each Change Proposal will address only one issue, or a set of closely related issues.

B. *Change Proposal Procedures*

- 1. *Submittal:* Contractor shall submit each Change Proposal to Engineer within 30 days after the start of the event giving rise thereto, or after such initial decision.
- 2. *Supporting Data:* The Contractor shall submit supporting data, including the proposed change in Contract Price or Contract Time (if any), to the Engineer and Owner within 15 days after the submittal of the Change Proposal.
  - a. Change Proposals based on or related to delay, interruption, or interference must comply with the provisions of Paragraphs 4.05.D and 4.05.E.
  - b. Change proposals related to a change of Contract Price must include full and detailed accounts of materials incorporated into the Work and labor and equipment used for the subject Work.

The supporting data must be accompanied by a written statement that the supporting data are accurate and complete, and that any requested time or price adjustment is the entire adjustment to which Contractor believes it is entitled as a result of said event.

- 3. *Engineer's Initial Review:* Engineer will advise Owner regarding the Change Proposal, and consider any comments or response from Owner regarding the Change Proposal. If in its discretion Engineer concludes that additional supporting data is needed before conducting a full review and making a decision regarding the Change Proposal, then Engineer may request that Contractor submit such additional supporting data by a date specified by Engineer, prior to Engineer beginning its full review of the Change Proposal.
- 4. *Engineer's Full Review and Action on the Change Proposal:* Upon receipt of Contractor's supporting data (including any additional data requested by Engineer), Engineer will conduct a full review of each Change Proposal and, within 30 days after such receipt of the Contractor's supporting data, either approve the Change Proposal in whole, deny it in



whole, or approve it in part and deny it in part. Such actions must be in writing, with a copy provided to Owner and Contractor. If Engineer does not take action on the Change Proposal within 30 days, then either Owner or Contractor may at any time thereafter submit a letter to the other party indicating that as a result of Engineer's inaction the Change Proposal is deemed denied, thereby commencing the time for appeal of the denial under Article 12.

5. *Binding Decision*: Engineer's decision is final and binding upon Owner and Contractor, unless Owner or Contractor appeals the decision by filing a Claim under Article 12.
- C. *Resolution of Certain Change Proposals*: If the Change Proposal does not involve the design (as set forth in the Drawings, Specifications, or otherwise), the acceptability of the Work, or other engineering or technical matters, then Engineer will notify the parties in writing that the Engineer is unable to resolve the Change Proposal. For purposes of further resolution of such a Change Proposal, such notice will be deemed a denial, and Contractor may choose to seek resolution under the terms of Article 12.
- D. *Post-Completion*: Contractor shall not submit any Change Proposals after Engineer issues a written recommendation of final payment pursuant to Paragraph 15.06.B.

#### 11.10 *Notification to Surety*

- A. If the provisions of any bond require notice to be given to a surety of any change affecting the general scope of the Work or the provisions of the Contract Documents (including, but not limited to, Contract Price or Contract Times), the giving of any such notice will be Contractor's responsibility. The amount of each applicable bond will be adjusted to reflect the effect of any such change.

### **ARTICLE 12—CLAIMS**

#### 12.01 *Claims*

- A. *Claims Process*: The following disputes between Owner and Contractor are subject to the Claims process set forth in this article:
  1. Appeals by Owner or Contractor of Engineer's decisions regarding Change Proposals;
  2. Owner demands for adjustments in the Contract Price or Contract Times, or other relief under the Contract Documents;
  3. Disputes that Engineer has been unable to address because they do not involve the design (as set forth in the Drawings, Specifications, or otherwise), the acceptability of the Work, or other engineering or technical matters; and
  4. Subject to the waiver provisions of Paragraph 15.07, any dispute arising after Engineer has issued a written recommendation of final payment pursuant to Paragraph 15.06.B.
- B. *Submittal of Claim*: The party submitting a Claim shall deliver it directly to the other party to the Contract promptly (but in no event later than 30 days) after the start of the event giving rise thereto; in the case of appeals regarding Change Proposals within 30 days of the decision under appeal. The party submitting the Claim shall also furnish a copy to the Engineer, for its information only. The responsibility to substantiate a Claim rests with the party making the Claim. In the case of a Claim by Contractor seeking an increase in the Contract Times or Contract Price, Contractor shall certify that the Claim is made in good faith, that the

supporting data are accurate and complete, and that to the best of Contractor's knowledge and belief the amount of time or money requested accurately reflects the full amount to which Contractor is entitled.

- C. *Review and Resolution*: The party receiving a Claim shall review it thoroughly, giving full consideration to its merits. The two parties shall seek to resolve the Claim through the exchange of information and direct negotiations. The parties may extend the time for resolving the Claim by mutual agreement. All actions taken on a Claim will be stated in writing and submitted to the other party, with a copy to Engineer.
- D. *Mediation*
  - 1. At any time after initiation of a Claim, Owner and Contractor may mutually agree to mediation of the underlying dispute. The agreement to mediate will stay the Claim submittal and response process.
  - 2. If Owner and Contractor agree to mediation, then after 60 days from such agreement, either Owner or Contractor may unilaterally terminate the mediation process, and the Claim submittal and decision process will resume as of the date of the termination. If the mediation proceeds but is unsuccessful in resolving the dispute, the Claim submittal and decision process will resume as of the date of the conclusion of the mediation, as determined by the mediator.
  - 3. Owner and Contractor shall each pay one-half of the mediator's fees and costs.
- E. *Partial Approval*: If the party receiving a Claim approves the Claim in part and denies it in part, such action will be final and binding unless within 30 days of such action the other party invokes the procedure set forth in Article 17 for final resolution of disputes.
- F. *Denial of Claim*: If efforts to resolve a Claim are not successful, the party receiving the Claim may deny it by giving written notice of denial to the other party. If the receiving party does not take action on the Claim within 90 days, then either Owner or Contractor may at any time thereafter submit a letter to the other party indicating that as a result of the inaction, the Claim is deemed denied, thereby commencing the time for appeal of the denial. A denial of the Claim will be final and binding unless within 30 days of the denial the other party invokes the procedure set forth in Article 17 for the final resolution of disputes.
- G. *Final and Binding Results*: If the parties reach a mutual agreement regarding a Claim, whether through approval of the Claim, direct negotiations, mediation, or otherwise; or if a Claim is approved in part and denied in part, or denied in full, and such actions become final and binding; then the results of the agreement or action on the Claim will be incorporated in a Change Order or other written document to the extent they affect the Contract, including the Work, the Contract Times, or the Contract Price.

## ARTICLE 13—COST OF THE WORK; ALLOWANCES; UNIT PRICE WORK

### 13.01 *Cost of the Work*

- A. *Purposes for Determination of Cost of the Work:* The term Cost of the Work means the sum of all costs necessary for the proper performance of the Work at issue, as further defined below. The provisions of this Paragraph 13.01 are used for two distinct purposes:
1. To determine Cost of the Work when Cost of the Work is a component of the Contract Price, under cost-plus-fee, time-and-materials, or other cost-based terms; or
  2. When needed to determine the value of a Change Order, Change Proposal, Claim, set-off, or other adjustment in Contract Price. When the value of any such adjustment is determined on the basis of Cost of the Work, Contractor is entitled only to those additional or incremental costs required because of the change in the Work or because of the event giving rise to the adjustment.
- B. *Costs Included:* Except as otherwise may be agreed to in writing by Owner, costs included in the Cost of the Work will be in amounts no higher than those commonly incurred in the locality of the Project, will not include any of the costs itemized in Paragraph 13.01.C, and will include only the following items:
1. Payroll costs for employees in the direct employ of Contractor in the performance of the Work under schedules of job classifications agreed upon by Owner and Contractor in advance of the subject Work. Such employees include, without limitation, superintendents, foremen, safety managers, safety representatives, and other personnel employed full time on the Work. Payroll costs for employees not employed full time on the Work will be apportioned on the basis of their time spent on the Work. Payroll costs include, but are not limited to, salaries and wages plus the cost of fringe benefits, which include social security contributions, unemployment, excise, and payroll taxes, workers' compensation, health and retirement benefits, sick leave, and vacation and holiday pay applicable thereto. The expenses of performing Work outside of regular working hours, on Saturday, Sunday, or legal holidays, will be included in the above to the extent authorized by Owner.
  2. Cost of all materials and equipment furnished and incorporated in the Work, including costs of transportation and storage thereof, and Suppliers' field services required in connection therewith. All cash discounts accrue to Contractor unless Owner deposits funds with Contractor with which to make payments, in which case the cash discounts will accrue to Owner. All trade discounts, rebates, and refunds and returns from sale of surplus materials and equipment will accrue to Owner, and Contractor shall make provisions so that they may be obtained.
  3. Payments made by Contractor to Subcontractors for Work performed by Subcontractors. If required by Owner, Contractor shall obtain competitive bids from subcontractors acceptable to Owner and Contractor and shall deliver such bids to Owner, which will then determine, with the advice of Engineer, which bids, if any, will be acceptable. If any subcontract provides that the Subcontractor is to be paid on the basis of Cost of the Work plus a fee, the Subcontractor's Cost of the Work and fee will be determined in the same manner as Contractor's Cost of the Work and fee as provided in this Paragraph 13.01.

4. Costs of special consultants (including but not limited to engineers, architects, testing laboratories, surveyors, attorneys, and accountants) employed or retained for services specifically related to the Work.
5. Other costs consisting of the following:
  - a. The proportion of necessary transportation, travel, and subsistence expenses of Contractor's employees incurred in discharge of duties connected with the Work.
  - b. Cost, including transportation and maintenance, of all materials, supplies, equipment, machinery, appliances, office, and temporary facilities at the Site, which are consumed in the performance of the Work, and cost, less market value, of such items used but not consumed which remain the property of Contractor.
    - 1) In establishing included costs for materials such as scaffolding, plating, or sheeting, consideration will be given to the actual or the estimated life of the material for use on other projects; or rental rates may be established on the basis of purchase or salvage value of such items, whichever is less. Contractor will not be eligible for compensation for such items in an amount that exceeds the purchase cost of such item.
  - c. *Construction Equipment Rental*
    - 1) Rentals of all construction equipment and machinery, and the parts thereof, in accordance with rental agreements approved by Owner as to price (including any surcharge or special rates applicable to overtime use of the construction equipment or machinery), and the costs of transportation, loading, unloading, assembly, dismantling, and removal thereof. All such costs will be in accordance with the terms of said rental agreements. The rental of any such equipment, machinery, or parts must cease when the use thereof is no longer necessary for the Work.
    - 2) Costs for equipment and machinery owned by Contractor or a Contractor-related entity will be paid at a rate shown for such equipment in the equipment rental rate book specified in the Supplementary Conditions. An hourly rate will be computed by dividing the monthly rates by 176. These computed rates will include all operating costs.
    - 3) With respect to Work that is the result of a Change Order, Change Proposal, Claim, set-off, or other adjustment in Contract Price ("changed Work"), included costs will be based on the time the equipment or machinery is in use on the changed Work and the costs of transportation, loading, unloading, assembly, dismantling, and removal when directly attributable to the changed Work. The cost of any such equipment or machinery, or parts thereof, must cease to accrue when the use thereof is no longer necessary for the changed Work.
  - d. Sales, consumer, use, and other similar taxes related to the Work, and for which Contractor is liable, as imposed by Laws and Regulations.
  - e. Deposits lost for causes other than negligence of Contractor, any Subcontractor, or anyone directly or indirectly employed by any of them or for whose acts any of them may be liable, and royalty payments and fees for permits and licenses.

- f. Losses and damages (and related expenses) caused by damage to the Work, not compensated by insurance or otherwise, sustained by Contractor in connection with the performance of the Work (except losses and damages within the deductible amounts of builder's risk or other property insurance established in accordance with Paragraph 6.04), provided such losses and damages have resulted from causes other than the negligence of Contractor, any Subcontractor, or anyone directly or indirectly employed by any of them or for whose acts any of them may be liable. Such losses include settlements made with the written consent and approval of Owner. No such losses, damages, and expenses will be included in the Cost of the Work for the purpose of determining Contractor's fee.
  - g. The cost of utilities, fuel, and sanitary facilities at the Site.
  - h. Minor expenses such as communication service at the Site, express and courier services, and similar petty cash items in connection with the Work.
  - i. The costs of premiums for all bonds and insurance that Contractor is required by the Contract Documents to purchase and maintain.
- C. *Costs Excluded:* The term Cost of the Work does not include any of the following items:
- 1. Payroll costs and other compensation of Contractor's officers, executives, principals, general managers, engineers, architects, estimators, attorneys, auditors, accountants, purchasing and contracting agents, expeditors, timekeepers, clerks, and other personnel employed by Contractor, whether at the Site or in Contractor's principal or branch office for general administration of the Work and not specifically included in the agreed upon schedule of job classifications referred to in Paragraph 13.01.B.1 or specifically covered by Paragraph 13.01.B.4. The payroll costs and other compensation excluded here are to be considered administrative costs covered by the Contractor's fee.
  - 2. The cost of purchasing, renting, or furnishing small tools and hand tools.
  - 3. Expenses of Contractor's principal and branch offices other than Contractor's office at the Site.
  - 4. Any part of Contractor's capital expenses, including interest on Contractor's capital employed for the Work and charges against Contractor for delinquent payments.
  - 5. Costs due to the negligence of Contractor, any Subcontractor, or anyone directly or indirectly employed by any of them or for whose acts any of them may be liable, including but not limited to, the correction of defective Work, disposal of materials or equipment wrongly supplied, and making good any damage to property.
  - 6. Expenses incurred in preparing and advancing Claims.
  - 7. Other overhead or general expense costs of any kind and the costs of any item not specifically and expressly included in Paragraph 13.01.B.
- D. *Contractor's Fee*
- 1. When the Work as a whole is performed on the basis of cost-plus-a-fee, then:
    - a. Contractor's fee for the Work set forth in the Contract Documents as of the Effective Date of the Contract will be determined as set forth in the Agreement.

- b. for any Work covered by a Change Order, Change Proposal, Claim, set-off, or other adjustment in Contract Price on the basis of Cost of the Work, Contractor's fee will be determined as follows:
  - 1) When the fee for the Work as a whole is a percentage of the Cost of the Work, the fee will automatically adjust as the Cost of the Work changes.
  - 2) When the fee for the Work as a whole is a fixed fee, the fee for any additions or deletions will be determined in accordance with Paragraph 11.07.C.2.
- 2. When the Work as a whole is performed on the basis of a stipulated sum, or any other basis other than cost-plus-a-fee, then Contractor's fee for any Work covered by a Change Order, Change Proposal, Claim, set-off, or other adjustment in Contract Price on the basis of Cost of the Work will be determined in accordance with Paragraph 11.07.C.2.
- E. *Documentation and Audit*: Whenever the Cost of the Work for any purpose is to be determined pursuant to this Article 13, Contractor and pertinent Subcontractors will establish and maintain records of the costs in accordance with generally accepted accounting practices. Subject to prior written notice, Owner will be afforded reasonable access, during normal business hours, to all Contractor's accounts, records, books, correspondence, instructions, drawings, receipts, vouchers, memoranda, and similar data relating to the Cost of the Work and Contractor's fee. Contractor shall preserve all such documents for a period of three years after the final payment by Owner. Pertinent Subcontractors will afford such access to Owner, and preserve such documents, to the same extent required of Contractor.

#### 13.02 Allowances

- A. It is understood that Contractor has included in the Contract Price all allowances so named in the Contract Documents and shall cause the Work so covered to be performed for such sums and by such persons or entities as may be acceptable to Owner and Engineer.
- B. *Cash Allowances*: Contractor agrees that:
  - 1. the cash allowances include the cost to Contractor (less any applicable trade discounts) of materials and equipment required by the allowances to be delivered at the Site, and all applicable taxes; and
  - 2. Contractor's costs for unloading and handling on the Site, labor, installation, overhead, profit, and other expenses contemplated for the cash allowances have been included in the Contract Price and not in the allowances, and no demand for additional payment for any of the foregoing will be valid.
- C. *Owner's Contingency Allowance*: Contractor agrees that an Owner's contingency allowance, if any, is for the sole use of Owner to cover unanticipated costs.
- D. Prior to final payment, an appropriate Change Order will be issued as recommended by Engineer to reflect actual amounts due Contractor for Work covered by allowances, and the Contract Price will be correspondingly adjusted.

#### 13.03 Unit Price Work

- A. Where the Contract Documents provide that all or part of the Work is to be Unit Price Work, initially the Contract Price will be deemed to include for all Unit Price Work an amount equal to the sum of the unit price for each separately identified item of Unit Price Work times the estimated quantity of each item as indicated in the Agreement.

- B. The estimated quantities of items of Unit Price Work are not guaranteed and are solely for the purpose of comparison of Bids and determining an initial Contract Price. Payments to Contractor for Unit Price Work will be based on actual quantities.
- C. Each unit price will be deemed to include an amount considered by Contractor to be adequate to cover Contractor's overhead and profit for each separately identified item.
- D. Engineer will determine the actual quantities and classifications of Unit Price Work performed by Contractor. Engineer will review with Contractor the Engineer's preliminary determinations on such matters before rendering a written decision thereon (by recommendation of an Application for Payment or otherwise). Engineer's written decision thereon will be final and binding (except as modified by Engineer to reflect changed factual conditions or more accurate data) upon Owner and Contractor, and the final adjustment of Contract Price will be set forth in a Change Order, subject to the provisions of the following paragraph.
- E. *Adjustments in Unit Price*
  - 1. Contractor or Owner shall be entitled to an adjustment in the unit price with respect to an item of Unit Price Work if:
    - a. the quantity of the item of Unit Price Work performed by Contractor differs materially and significantly from the estimated quantity of such item indicated in the Agreement; and
    - b. Contractor's unit costs to perform the item of Unit Price Work have changed materially and significantly as a result of the quantity change.
  - 2. The adjustment in unit price will account for and be coordinated with any related changes in quantities of other items of Work, and in Contractor's costs to perform such other Work, such that the resulting overall change in Contract Price is equitable to Owner and Contractor.
  - 3. Adjusted unit prices will apply to all units of that item.

## **ARTICLE 14—TESTS AND INSPECTIONS; CORRECTION, REMOVAL, OR ACCEPTANCE OF DEFECTIVE WORK**

### **14.01 Access to Work**

- A. Owner, Engineer, their consultants and other representatives and personnel of Owner, independent testing laboratories, and authorities having jurisdiction have access to the Site and the Work at reasonable times for their observation, inspection, and testing. Contractor shall provide them proper and safe conditions for such access and advise them of Contractor's safety procedures and programs so that they may comply with such procedures and programs as applicable.

### **14.02 Tests, Inspections, and Approvals**

- A. Contractor shall give Engineer timely notice of readiness of the Work (or specific parts thereof) for all required inspections and tests, and shall cooperate with inspection and testing personnel to facilitate required inspections and tests.
- B. Owner shall retain and pay for the services of an independent inspector, testing laboratory, or other qualified individual or entity to perform all inspections and tests expressly required

by the Contract Documents to be furnished and paid for by Owner, except that costs incurred in connection with tests or inspections of covered Work will be governed by the provisions of Paragraph 14.05.

- C. If Laws or Regulations of any public body having jurisdiction require any Work (or part thereof) specifically to be inspected, tested, or approved by an employee or other representative of such public body, Contractor shall assume full responsibility for arranging and obtaining such inspections, tests, or approvals, pay all costs in connection therewith, and furnish Engineer the required certificates of inspection or approval.
- D. Contractor shall be responsible for arranging, obtaining, and paying for all inspections and tests required:
  - 1. by the Contract Documents, unless the Contract Documents expressly allocate responsibility for a specific inspection or test to Owner;
  - 2. to attain Owner's and Engineer's acceptance of materials or equipment to be incorporated in the Work;
  - 3. by manufacturers of equipment furnished under the Contract Documents;
  - 4. for testing, adjusting, and balancing of mechanical, electrical, and other equipment to be incorporated into the Work; and
  - 5. for acceptance of materials, mix designs, or equipment submitted for approval prior to Contractor's purchase thereof for incorporation in the Work.

Such inspections and tests will be performed by independent inspectors, testing laboratories, or other qualified individuals or entities acceptable to Owner and Engineer.

- E. If the Contract Documents require the Work (or part thereof) to be approved by Owner, Engineer, or another designated individual or entity, then Contractor shall assume full responsibility for arranging and obtaining such approvals.
- F. If any Work (or the work of others) that is to be inspected, tested, or approved is covered by Contractor without written concurrence of Engineer, Contractor shall, if requested by Engineer, uncover such Work for observation. Such uncovering will be at Contractor's expense unless Contractor had given Engineer timely notice of Contractor's intention to cover the same and Engineer had not acted with reasonable promptness in response to such notice.

#### 14.03 *Defective Work*

- A. *Contractor's Obligation:* It is Contractor's obligation to assure that the Work is not defective.
- B. *Engineer's Authority:* Engineer has the authority to determine whether Work is defective, and to reject defective Work.
- C. *Notice of Defects:* Prompt written notice of all defective Work of which Owner or Engineer has actual knowledge will be given to Contractor.
- D. *Correction, or Removal and Replacement:* Promptly after receipt of written notice of defective Work, Contractor shall correct all such defective Work, whether or not fabricated, installed, or completed, or, if Engineer has rejected the defective Work, remove it from the Project and replace it with Work that is not defective.



- E. *Preservation of Warranties*: When correcting defective Work, Contractor shall take no action that would void or otherwise impair Owner's special warranty and guarantee, if any, on said Work.
- F. *Costs and Damages*: In addition to its correction, removal, and replacement obligations with respect to defective Work, Contractor shall pay all claims, costs, losses, and damages arising out of or relating to defective Work, including but not limited to the cost of the inspection, testing, correction, removal, replacement, or reconstruction of such defective Work, fines levied against Owner by governmental authorities because the Work is defective, and the costs of repair or replacement of work of others resulting from defective Work. Prior to final payment, if Owner and Contractor are unable to agree as to the measure of such claims, costs, losses, and damages resulting from defective Work, then Owner may impose a reasonable set-off against payments due under Article 15.

#### 14.04 *Acceptance of Defective Work*

- A. If, instead of requiring correction or removal and replacement of defective Work, Owner prefers to accept it, Owner may do so (subject, if such acceptance occurs prior to final payment, to Engineer's confirmation that such acceptance is in general accord with the design intent and applicable engineering principles, and will not endanger public safety). Contractor shall pay all claims, costs, losses, and damages attributable to Owner's evaluation of and determination to accept such defective Work (such costs to be approved by Engineer as to reasonableness), and for the diminished value of the Work to the extent not otherwise paid by Contractor. If any such acceptance occurs prior to final payment, the necessary revisions in the Contract Documents with respect to the Work will be incorporated in a Change Order. If the parties are unable to agree as to the decrease in the Contract Price, reflecting the diminished value of Work so accepted, then Owner may impose a reasonable set-off against payments due under Article 15. If the acceptance of defective Work occurs after final payment, Contractor shall pay an appropriate amount to Owner.

#### 14.05 *Uncovering Work*

- A. Engineer has the authority to require additional inspection or testing of the Work, whether or not the Work is fabricated, installed, or completed.
- B. If any Work is covered contrary to the written request of Engineer, then Contractor shall, if requested by Engineer, uncover such Work for Engineer's observation, and then replace the covering, all at Contractor's expense.
- C. If Engineer considers it necessary or advisable that covered Work be observed by Engineer or inspected or tested by others, then Contractor, at Engineer's request, shall uncover, expose, or otherwise make available for observation, inspection, or testing as Engineer may require, that portion of the Work in question, and provide all necessary labor, material, and equipment.
  - 1. If it is found that the uncovered Work is defective, Contractor shall be responsible for all claims, costs, losses, and damages arising out of or relating to such uncovering, exposure, observation, inspection, and testing, and of satisfactory replacement or reconstruction (including but not limited to all costs of repair or replacement of work of others); and pending Contractor's full discharge of this responsibility the Owner shall be entitled to impose a reasonable set-off against payments due under Article 15.

2. If the uncovered Work is not found to be defective, Contractor shall be allowed an increase in the Contract Price or an extension of the Contract Times, directly attributable to such uncovering, exposure, observation, inspection, testing, replacement, and reconstruction. If the parties are unable to agree as to the amount or extent thereof, then Contractor may submit a Change Proposal within 30 days of the determination that the Work is not defective.

#### 14.06 *Owner May Stop the Work*

- A. If the Work is defective, or Contractor fails to supply sufficient skilled workers or suitable materials or equipment, or fails to perform the Work in such a way that the completed Work will conform to the Contract Documents, then Owner may order Contractor to stop the Work, or any portion thereof, until the cause for such order has been eliminated; however, this right of Owner to stop the Work will not give rise to any duty on the part of Owner to exercise this right for the benefit of Contractor, any Subcontractor, any Supplier, any other individual or entity, or any surety for, or employee or agent of any of them.

#### 14.07 *Owner May Correct Defective Work*

- A. If Contractor fails within a reasonable time after written notice from Engineer to correct defective Work, or to remove and replace defective Work as required by Engineer, then Owner may, after 7 days' written notice to Contractor, correct or remedy any such deficiency.
- B. In exercising the rights and remedies under this Paragraph 14.07, Owner shall proceed expeditiously. In connection with such corrective or remedial action, Owner may exclude Contractor from all or part of the Site, take possession of all or part of the Work and suspend Contractor's services related thereto, and incorporate in the Work all materials and equipment stored at the Site or for which Owner has paid Contractor but which are stored elsewhere. Contractor shall allow Owner, Owner's representatives, agents and employees, Owner's other contractors, and Engineer and Engineer's consultants access to the Site to enable Owner to exercise the rights and remedies under this paragraph.
- C. All claims, costs, losses, and damages incurred or sustained by Owner in exercising the rights and remedies under this Paragraph 14.07 will be charged against Contractor as set-offs against payments due under Article 15. Such claims, costs, losses and damages will include but not be limited to all costs of repair, or replacement of work of others destroyed or damaged by correction, removal, or replacement of Contractor's defective Work.
- D. Contractor shall not be allowed an extension of the Contract Times because of any delay in the performance of the Work attributable to the exercise by Owner of Owner's rights and remedies under this Paragraph 14.07.

### **ARTICLE 15—PAYMENTS TO CONTRACTOR; SET-OFFS; COMPLETION; CORRECTION PERIOD**

#### 15.01 *Progress Payments*

- A. *Basis for Progress Payments:* The Schedule of Values established as provided in Article 2 will serve as the basis for progress payments and will be incorporated into a form of Application for Payment acceptable to Engineer. Progress payments for Unit Price Work will be based on the number of units completed during the pay period, as determined under the provisions of Paragraph 13.03. Progress payments for cost-based Work will be based on Cost of the Work completed by Contractor during the pay period.

*B. Applications for Payments*

1. At least 20 days before the date established in the Agreement for each progress payment (but not more often than once a month), Contractor shall submit to Engineer for review an Application for Payment filled out and signed by Contractor covering the Work completed as of the date of the Application and accompanied by such supporting documentation as is required by the Contract Documents.
2. If payment is requested on the basis of materials and equipment not incorporated in the Work but delivered and suitably stored at the Site or at another location agreed to in writing, the Application for Payment must also be accompanied by: (a) a bill of sale, invoice, copies of subcontract or purchase order payments, or other documentation establishing full payment by Contractor for the materials and equipment; (b) at Owner's request, documentation warranting that Owner has received the materials and equipment free and clear of all Liens; and (c) evidence that the materials and equipment are covered by appropriate property insurance, a warehouse bond, or other arrangements to protect Owner's interest therein, all of which must be satisfactory to Owner.
3. Beginning with the second Application for Payment, each Application must include an affidavit of Contractor stating that all previous progress payments received by Contractor have been applied to discharge Contractor's legitimate obligations associated with prior Applications for Payment.
4. The amount of retainage with respect to progress payments will be as stipulated in the Agreement.

*C. Review of Applications*

1. Engineer will, within 10 days after receipt of each Application for Payment, including each resubmittal, either indicate in writing a recommendation of payment and present the Application to Owner, or return the Application to Contractor indicating in writing Engineer's reasons for refusing to recommend payment. In the latter case, Contractor may make the necessary corrections and resubmit the Application.
2. Engineer's recommendation of any payment requested in an Application for Payment will constitute a representation by Engineer to Owner, based on Engineer's observations of the executed Work as an experienced and qualified design professional, and on Engineer's review of the Application for Payment and the accompanying data and schedules, that to the best of Engineer's knowledge, information and belief:
  - a. the Work has progressed to the point indicated;
  - b. the quality of the Work is generally in accordance with the Contract Documents (subject to an evaluation of the Work as a functioning whole prior to or upon Substantial Completion, the results of any subsequent tests called for in the Contract Documents, a final determination of quantities and classifications for Unit Price Work under Paragraph 13.03, and any other qualifications stated in the recommendation); and
  - c. the conditions precedent to Contractor's being entitled to such payment appear to have been fulfilled in so far as it is Engineer's responsibility to observe the Work.

3. By recommending any such payment Engineer will not thereby be deemed to have represented that:
  - a. inspections made to check the quality or the quantity of the Work as it has been performed have been exhaustive, extended to every aspect of the Work in progress, or involved detailed inspections of the Work beyond the responsibilities specifically assigned to Engineer in the Contract; or
  - b. there may not be other matters or issues between the parties that might entitle Contractor to be paid additionally by Owner or entitle Owner to withhold payment to Contractor.
4. Neither Engineer's review of Contractor's Work for the purposes of recommending payments nor Engineer's recommendation of any payment, including final payment, will impose responsibility on Engineer:
  - a. to supervise, direct, or control the Work;
  - b. for the means, methods, techniques, sequences, or procedures of construction, or the safety precautions and programs incident thereto;
  - c. for Contractor's failure to comply with Laws and Regulations applicable to Contractor's performance of the Work;
  - d. to make any examination to ascertain how or for what purposes Contractor has used the money paid by Owner; or
  - e. to determine that title to any of the Work, materials, or equipment has passed to Owner free and clear of any Liens.
5. Engineer may refuse to recommend the whole or any part of any payment if, in Engineer's opinion, it would be incorrect to make the representations to Owner stated in Paragraph 15.01.C.2.
6. Engineer will recommend reductions in payment (set-offs) necessary in Engineer's opinion to protect Owner from loss because:
  - a. the Work is defective, requiring correction or replacement;
  - b. the Contract Price has been reduced by Change Orders;
  - c. Owner has been required to correct defective Work in accordance with Paragraph 14.07, or has accepted defective Work pursuant to Paragraph 14.04;
  - d. Owner has been required to remove or remediate a Hazardous Environmental Condition for which Contractor is responsible; or
  - e. Engineer has actual knowledge of the occurrence of any of the events that would constitute a default by Contractor and therefore justify termination for cause under the Contract Documents.

*D. Payment Becomes Due*

1. Ten days after presentation of the Application for Payment to Owner with Engineer's recommendation, the amount recommended (subject to any Owner set-offs) will become due, and when due will be paid by Owner to Contractor.

E. *Reductions in Payment by Owner*

1. In addition to any reductions in payment (set-offs) recommended by Engineer, Owner is entitled to impose a set-off against payment based on any of the following:
  - a. Claims have been made against Owner based on Contractor's conduct in the performance or furnishing of the Work, or Owner has incurred costs, losses, or damages resulting from Contractor's conduct in the performance or furnishing of the Work, including but not limited to claims, costs, losses, or damages from workplace injuries, adjacent property damage, non-compliance with Laws and Regulations, and patent infringement;
  - b. Contractor has failed to take reasonable and customary measures to avoid damage, delay, disruption, and interference with other work at or adjacent to the Site;
  - c. Contractor has failed to provide and maintain required bonds or insurance;
  - d. Owner has been required to remove or remediate a Hazardous Environmental Condition for which Contractor is responsible;
  - e. Owner has incurred extra charges or engineering costs related to submittal reviews, evaluations of proposed substitutes, tests and inspections, or return visits to manufacturing or assembly facilities;
  - f. The Work is defective, requiring correction or replacement;
  - g. Owner has been required to correct defective Work in accordance with Paragraph 14.07, or has accepted defective Work pursuant to Paragraph 14.04;
  - h. The Contract Price has been reduced by Change Orders;
  - i. An event has occurred that would constitute a default by Contractor and therefore justify a termination for cause;
  - j. Liquidated or other damages have accrued as a result of Contractor's failure to achieve Milestones, Substantial Completion, or final completion of the Work;
  - k. Liens have been filed in connection with the Work, except where Contractor has delivered a specific bond satisfactory to Owner to secure the satisfaction and discharge of such Liens; or
  - l. Other items entitle Owner to a set-off against the amount recommended.
2. If Owner imposes any set-off against payment, whether based on its own knowledge or on the written recommendations of Engineer, Owner will give Contractor immediate written notice (with a copy to Engineer) stating the reasons for such action and the specific amount of the reduction, and promptly pay Contractor any amount remaining after deduction of the amount so withheld. Owner shall promptly pay Contractor the amount so withheld, or any adjustment thereto agreed to by Owner and Contractor, if Contractor remedies the reasons for such action. The reduction imposed will be binding on Contractor unless it duly submits a Change Proposal contesting the reduction.
3. Upon a subsequent determination that Owner's refusal of payment was not justified, the amount wrongfully withheld will be treated as an amount due as determined by Paragraph 15.01.D.1 and subject to interest as provided in the Agreement.

15.02 *Contractor's Warranty of Title*

- A. Contractor warrants and guarantees that title to all Work, materials, and equipment furnished under the Contract will pass to Owner free and clear of (1) all Liens and other title defects, and (2) all patent, licensing, copyright, or royalty obligations, no later than 7 days after the time of payment by Owner.

15.03 *Substantial Completion*

- A. When Contractor considers the entire Work ready for its intended use Contractor shall notify Owner and Engineer in writing that the entire Work is substantially complete and request that Engineer issue a certificate of Substantial Completion. Contractor shall at the same time submit to Owner and Engineer an initial draft of punch list items to be completed or corrected before final payment.
- B. Promptly after Contractor's notification, Owner, Contractor, and Engineer shall make an inspection of the Work to determine the status of completion. If Engineer does not consider the Work substantially complete, Engineer will notify Contractor in writing giving the reasons therefor.
- C. If Engineer considers the Work substantially complete, Engineer will deliver to Owner a preliminary certificate of Substantial Completion which will fix the date of Substantial Completion. Engineer shall attach to the certificate a punch list of items to be completed or corrected before final payment. Owner shall have 7 days after receipt of the preliminary certificate during which to make written objection to Engineer as to any provisions of the certificate or attached punch list. If, after considering the objections to the provisions of the preliminary certificate, Engineer concludes that the Work is not substantially complete, Engineer will, within 14 days after submission of the preliminary certificate to Owner, notify Contractor in writing that the Work is not substantially complete, stating the reasons therefor. If Owner does not object to the provisions of the certificate, or if despite consideration of Owner's objections Engineer concludes that the Work is substantially complete, then Engineer will, within said 14 days, execute and deliver to Owner and Contractor a final certificate of Substantial Completion (with a revised punch list of items to be completed or corrected) reflecting such changes from the preliminary certificate as Engineer believes justified after consideration of any objections from Owner.
- D. At the time of receipt of the preliminary certificate of Substantial Completion, Owner and Contractor will confer regarding Owner's use or occupancy of the Work following Substantial Completion, review the builder's risk insurance policy with respect to the end of the builder's risk coverage, and confirm the transition to coverage of the Work under a permanent property insurance policy held by Owner. Unless Owner and Contractor agree otherwise in writing, Owner shall bear responsibility for security, operation, protection of the Work, property insurance, maintenance, heat, and utilities upon Owner's use or occupancy of the Work.
- E. After Substantial Completion the Contractor shall promptly begin work on the punch list of items to be completed or corrected prior to final payment. In appropriate cases Contractor may submit monthly Applications for Payment for completed punch list items, following the progress payment procedures set forth above.

- F. Owner shall have the right to exclude Contractor from the Site after the date of Substantial Completion subject to allowing Contractor reasonable access to remove its property and complete or correct items on the punch list.

#### 15.04 *Partial Use or Occupancy*

- A. Prior to Substantial Completion of all the Work, Owner may use or occupy any substantially completed part of the Work which has specifically been identified in the Contract Documents, or which Owner, Engineer, and Contractor agree constitutes a separately functioning and usable part of the Work that can be used by Owner for its intended purpose without significant interference with Contractor's performance of the remainder of the Work, subject to the following conditions:
  - 1. At any time, Owner may request in writing that Contractor permit Owner to use or occupy any such part of the Work that Owner believes to be substantially complete. If and when Contractor agrees that such part of the Work is substantially complete, Contractor, Owner, and Engineer will follow the procedures of Paragraph 15.03.A through 15.03.E for that part of the Work.
  - 2. At any time, Contractor may notify Owner and Engineer in writing that Contractor considers any such part of the Work substantially complete and request Engineer to issue a certificate of Substantial Completion for that part of the Work.
  - 3. Within a reasonable time after either such request, Owner, Contractor, and Engineer shall make an inspection of that part of the Work to determine its status of completion. If Engineer does not consider that part of the Work to be substantially complete, Engineer will notify Owner and Contractor in writing giving the reasons therefor. If Engineer considers that part of the Work to be substantially complete, the provisions of Paragraph 15.03 will apply with respect to certification of Substantial Completion of that part of the Work and the division of responsibility in respect thereof and access thereto.
  - 4. No use or occupancy or separate operation of part of the Work may occur prior to compliance with the requirements of Paragraph 6.04 regarding builder's risk or other property insurance.

#### 15.05 *Final Inspection*

- A. Upon written notice from Contractor that the entire Work or an agreed portion thereof is complete, Engineer will promptly make a final inspection with Owner and Contractor and will notify Contractor in writing of all particulars in which this inspection reveals that the Work, or agreed portion thereof, is incomplete or defective. Contractor shall immediately take such measures as are necessary to complete such Work or remedy such deficiencies.

#### 15.06 *Final Payment*

##### A. *Application for Payment*

- 1. After Contractor has, in the opinion of Engineer, satisfactorily completed all corrections identified during the final inspection and has delivered, in accordance with the Contract Documents, all maintenance and operating instructions, schedules, guarantees, bonds, certificates or other evidence of insurance, certificates of inspection, annotated record documents (as provided in Paragraph 7.12), and other documents, Contractor may make application for final payment.

2. The final Application for Payment must be accompanied (except as previously delivered) by:
    - a. all documentation called for in the Contract Documents;
    - b. consent of the surety, if any, to final payment;
    - c. satisfactory evidence that all title issues have been resolved such that title to all Work, materials, and equipment has passed to Owner free and clear of any Liens or other title defects, or will so pass upon final payment.
    - d. a list of all duly pending Change Proposals and Claims; and
    - e. complete and legally effective releases or waivers (satisfactory to Owner) of all Lien rights arising out of the Work, and of Liens filed in connection with the Work.
  3. In lieu of the releases or waivers of Liens specified in Paragraph 15.06.A.2 and as approved by Owner, Contractor may furnish receipts or releases in full and an affidavit of Contractor that: (a) the releases and receipts include all labor, services, material, and equipment for which a Lien could be filed; and (b) all payrolls, material and equipment bills, and other indebtedness connected with the Work for which Owner might in any way be responsible, or which might in any way result in liens or other burdens on Owner's property, have been paid or otherwise satisfied. If any Subcontractor or Supplier fails to furnish such a release or receipt in full, Contractor may furnish a bond or other collateral satisfactory to Owner to indemnify Owner against any Lien, or Owner at its option may issue joint checks payable to Contractor and specified Subcontractors and Suppliers.
- B. *Engineer's Review of Final Application and Recommendation of Payment:* If, on the basis of Engineer's observation of the Work during construction and final inspection, and Engineer's review of the final Application for Payment and accompanying documentation as required by the Contract Documents, Engineer is satisfied that the Work has been completed and Contractor's other obligations under the Contract have been fulfilled, Engineer will, within 10 days after receipt of the final Application for Payment, indicate in writing Engineer's recommendation of final payment and present the final Application for Payment to Owner for payment. Such recommendation will account for any set-offs against payment that are necessary in Engineer's opinion to protect Owner from loss for the reasons stated above with respect to progress payments. Otherwise, Engineer will return the Application for Payment to Contractor, indicating in writing the reasons for refusing to recommend final payment, in which case Contractor shall make the necessary corrections and resubmit the Application for Payment.
- C. *Notice of Acceptability:* In support of its recommendation of payment of the final Application for Payment, Engineer will also give written notice to Owner and Contractor that the Work is acceptable, subject to stated limitations in the notice and to the provisions of Paragraph 15.07.
- D. *Completion of Work:* The Work is complete (subject to surviving obligations) when it is ready for final payment as established by the Engineer's written recommendation of final payment and issuance of notice of the acceptability of the Work.
- E. *Final Payment Becomes Due:* Upon receipt from Engineer of the final Application for Payment and accompanying documentation, Owner shall set off against the amount recommended by Engineer for final payment any further sum to which Owner is entitled, including but not



limited to set-offs for liquidated damages and set-offs allowed under the provisions of this Contract with respect to progress payments. Owner shall pay the resulting balance due to Contractor within 30 days of Owner's receipt of the final Application for Payment from Engineer.

15.07 *Waiver of Claims*

- A. By making final payment, Owner waives its claim or right to liquidated damages or other damages for late completion by Contractor, except as set forth in an outstanding Claim, appeal under the provisions of Article 17, set-off, or express reservation of rights by Owner. Owner reserves all other claims or rights after final payment.
- B. The acceptance of final payment by Contractor will constitute a waiver by Contractor of all claims and rights against Owner other than those pending matters that have been duly submitted as a Claim, or appealed under the provisions of Article 17.

15.08 *Correction Period*

- A. If within one year after the date of Substantial Completion (or such longer period of time as may be prescribed by the Supplementary Conditions or the terms of any applicable special guarantee required by the Contract Documents), Owner gives Contractor written notice that any Work has been found to be defective, or that Contractor's repair of any damages to the Site or adjacent areas has been found to be defective, then after receipt of such notice of defect Contractor shall promptly, without cost to Owner and in accordance with Owner's written instructions:
  - 1. correct the defective repairs to the Site or such adjacent areas;
  - 2. correct such defective Work;
  - 3. remove the defective Work from the Project and replace it with Work that is not defective, if the defective Work has been rejected by Owner, and
  - 4. satisfactorily correct or repair or remove and replace any damage to other Work, to the work of others, or to other land or areas resulting from the corrective measures.
- B. Owner shall give any such notice of defect within 60 days of the discovery that such Work or repairs is defective. If such notice is given within such 60 days but after the end of the correction period, the notice will be deemed a notice of defective Work under Paragraph 7.17.B.
- C. If, after receipt of a notice of defect within 60 days and within the correction period, Contractor does not promptly comply with the terms of Owner's written instructions, or in an emergency where delay would cause serious risk of loss or damage, Owner may have the defective Work corrected or repaired or may have the rejected Work removed and replaced. Contractor shall pay all costs, losses, and damages (including but not limited to all fees and charges of engineers, architects, attorneys, and other professionals and all court or arbitration or other dispute resolution costs) arising out of or relating to such correction or repair or such removal and replacement (including but not limited to all costs of repair or replacement of work of others). Contractor's failure to pay such costs, losses, and damages within 10 days of invoice from Owner will be deemed the start of an event giving rise to a Claim under Paragraph 12.01.B, such that any related Claim must be brought within 30 days of the failure to pay.

- D. In special circumstances where a particular item of equipment is placed in continuous service before Substantial Completion of all the Work, the correction period for that item may start to run from an earlier date if so provided in the Specifications.
- E. Where defective Work (and damage to other Work resulting therefrom) has been corrected or removed and replaced under this paragraph, the correction period hereunder with respect to such Work will be extended for an additional period of one year after such correction or removal and replacement has been satisfactorily completed.
- F. Contractor's obligations under this paragraph are in addition to all other obligations and warranties. The provisions of this paragraph are not to be construed as a substitute for, or a waiver of, the provisions of any applicable statute of limitation or repose.

## **ARTICLE 16—SUSPENSION OF WORK AND TERMINATION**

### **16.01 *Owner May Suspend Work***

- A. At any time and without cause, Owner may suspend the Work or any portion thereof for a period of not more than 90 consecutive days by written notice to Contractor and Engineer. Such notice will fix the date on which Work will be resumed. Contractor shall resume the Work on the date so fixed. Contractor shall be entitled to an adjustment in the Contract Price or an extension of the Contract Times directly attributable to any such suspension. Any Change Proposal seeking such adjustments must be submitted no later than 30 days after the date fixed for resumption of Work.

### **16.02 *Owner May Terminate for Cause***

- A. The occurrence of any one or more of the following events will constitute a default by Contractor and justify termination for cause:
  - 1. Contractor's persistent failure to perform the Work in accordance with the Contract Documents (including, but not limited to, failure to supply sufficient skilled workers or suitable materials or equipment, or failure to adhere to the Progress Schedule);
  - 2. Failure of Contractor to perform or otherwise to comply with a material term of the Contract Documents;
  - 3. Contractor's disregard of Laws or Regulations of any public body having jurisdiction; or
  - 4. Contractor's repeated disregard of the authority of Owner or Engineer.
- B. If one or more of the events identified in Paragraph 16.02.A occurs, then after giving Contractor (and any surety) 10 days' written notice that Owner is considering a declaration that Contractor is in default and termination of the Contract, Owner may proceed to:
  - 1. declare Contractor to be in default, and give Contractor (and any surety) written notice that the Contract is terminated; and
  - 2. enforce the rights available to Owner under any applicable performance bond.
- C. Subject to the terms and operation of any applicable performance bond, if Owner has terminated the Contract for cause, Owner may exclude Contractor from the Site, take possession of the Work, incorporate in the Work all materials and equipment stored at the Site or for which Owner has paid Contractor but which are stored elsewhere, and complete the Work as Owner may deem expedient.

- D. Owner may not proceed with termination of the Contract under Paragraph 16.02.B if Contractor within 7 days of receipt of notice of intent to terminate begins to correct its failure to perform and proceeds diligently to cure such failure.
- E. If Owner proceeds as provided in Paragraph 16.02.B, Contractor shall not be entitled to receive any further payment until the Work is completed. If the unpaid balance of the Contract Price exceeds the cost to complete the Work, including all related claims, costs, losses, and damages (including but not limited to all fees and charges of engineers, architects, attorneys, and other professionals) sustained by Owner, such excess will be paid to Contractor. If the cost to complete the Work including such related claims, costs, losses, and damages exceeds such unpaid balance, Contractor shall pay the difference to Owner. Such claims, costs, losses, and damages incurred by Owner will be reviewed by Engineer as to their reasonableness and, when so approved by Engineer, incorporated in a Change Order. When exercising any rights or remedies under this paragraph, Owner shall not be required to obtain the lowest price for the Work performed.
- F. Where Contractor's services have been so terminated by Owner, the termination will not affect any rights or remedies of Owner against Contractor then existing or which may thereafter accrue, or any rights or remedies of Owner against Contractor or any surety under any payment bond or performance bond. Any retention or payment of money due Contractor by Owner will not release Contractor from liability.
- G. If and to the extent that Contractor has provided a performance bond under the provisions of Paragraph 6.01.A, the provisions of that bond will govern over any inconsistent provisions of Paragraphs 16.02.B and 16.02.D.

16.03 *Owner May Terminate for Convenience*

- A. Upon 7 days' written notice to Contractor and Engineer, Owner may, without cause and without prejudice to any other right or remedy of Owner, terminate the Contract. In such case, Contractor shall be paid for (without duplication of any items):
  - 1. completed and acceptable Work executed in accordance with the Contract Documents prior to the effective date of termination, including fair and reasonable sums for overhead and profit on such Work;
  - 2. expenses sustained prior to the effective date of termination in performing services and furnishing labor, materials, or equipment as required by the Contract Documents in connection with uncompleted Work, plus fair and reasonable sums for overhead and profit on such expenses; and
  - 3. other reasonable expenses directly attributable to termination, including costs incurred to prepare a termination for convenience cost proposal.
- B. Contractor shall not be paid for any loss of anticipated profits or revenue, post-termination overhead costs, or other economic loss arising out of or resulting from such termination.

16.04 *Contractor May Stop Work or Terminate*

- A. If, through no act or fault of Contractor, (1) the Work is suspended for more than 90 consecutive days by Owner or under an order of court or other public authority, or (2) Engineer fails to act on any Application for Payment within 30 days after it is submitted, or (3) Owner fails for 30 days to pay Contractor any sum finally determined to be due, then

Contractor may, upon 7 days' written notice to Owner and Engineer, and provided Owner or Engineer do not remedy such suspension or failure within that time, terminate the contract and recover from Owner payment on the same terms as provided in Paragraph 16.03.

- B. In lieu of terminating the Contract and without prejudice to any other right or remedy, if Engineer has failed to act on an Application for Payment within 30 days after it is submitted, or Owner has failed for 30 days to pay Contractor any sum finally determined to be due, Contractor may, 7 days after written notice to Owner and Engineer, stop the Work until payment is made of all such amounts due Contractor, including interest thereon. The provisions of this paragraph are not intended to preclude Contractor from submitting a Change Proposal for an adjustment in Contract Price or Contract Times or otherwise for expenses or damage directly attributable to Contractor's stopping the Work as permitted by this paragraph.

## **ARTICLE 17—FINAL RESOLUTION OF DISPUTES**

### **17.01 *Methods and Procedures***

- A. *Disputes Subject to Final Resolution:* The following disputed matters are subject to final resolution under the provisions of this article:
1. A timely appeal of an approval in part and denial in part of a Claim, or of a denial in full, pursuant to Article 12; and
  2. Disputes between Owner and Contractor concerning the Work, or obligations under the Contract Documents, that arise after final payment has been made.
- B. *Final Resolution of Disputes:* For any dispute subject to resolution under this article, Owner or Contractor may:
1. elect in writing to invoke the dispute resolution process provided for in the Supplementary Conditions;
  2. agree with the other party to submit the dispute to another dispute resolution process; or
  3. if no dispute resolution process is provided for in the Supplementary Conditions or mutually agreed to, give written notice to the other party of the intent to submit the dispute to a court of competent jurisdiction.

## **ARTICLE 18—MISCELLANEOUS**

### **18.01 *Giving Notice***

- A. Whenever any provision of the Contract requires the giving of written notice to Owner, Engineer, or Contractor, it will be deemed to have been validly given only if delivered:
1. in person, by a commercial courier service or otherwise, to the recipient's place of business;
  2. by registered or certified mail, postage prepaid, to the recipient's place of business; or
  3. by e-mail to the recipient, with the words "Formal Notice" or similar in the e-mail's subject line.

18.02 *Computation of Times*

- A. When any period of time is referred to in the Contract by days, it will be computed to exclude the first and include the last day of such period. If the last day of any such period falls on a Saturday or Sunday or on a day made a legal holiday by the law of the applicable jurisdiction, such day will be omitted from the computation.

18.03 *Cumulative Remedies*

- A. The duties and obligations imposed by these General Conditions and the rights and remedies available hereunder to the parties hereto are in addition to, and are not to be construed in any way as a limitation of, any rights and remedies available to any or all of them which are otherwise imposed or available by Laws or Regulations, by special warranty or guarantee, or by other provisions of the Contract. The provisions of this paragraph will be as effective as if repeated specifically in the Contract Documents in connection with each particular duty, obligation, right, and remedy to which they apply.

18.04 *Limitation of Damages*

- A. With respect to any and all Change Proposals, Claims, disputes subject to final resolution, and other matters at issue, neither Owner nor Engineer, nor any of their officers, directors, members, partners, employees, agents, consultants, or subcontractors, shall be liable to Contractor for any claims, costs, losses, or damages sustained by Contractor on or in connection with any other project or anticipated project.

18.05 *No Waiver*

- A. A party's non-enforcement of any provision will not constitute a waiver of that provision, nor will it affect the enforceability of that provision or of the remainder of this Contract.

18.06 *Survival of Obligations*

- A. All representations, indemnifications, warranties, and guarantees made in, required by, or given in accordance with the Contract, as well as all continuing obligations indicated in the Contract, will survive final payment, completion, and acceptance of the Work or termination of the Contract or of the services of Contractor.

18.07 *Controlling Law*

- A. This Contract is to be governed by the law of the state in which the Project is located.

18.08 *Assignment of Contract*

- A. Unless expressly agreed to elsewhere in the Contract, no assignment by a party to this Contract of any rights under or interests in the Contract will be binding on the other party without the written consent of the party sought to be bound; and, specifically but without limitation, money that may become due and money that is due may not be assigned without such consent (except to the extent that the effect of this restriction may be limited by law), and unless specifically stated to the contrary in any written consent to an assignment, no assignment will release or discharge the assignor from any duty or responsibility under the Contract.

18.09 *Successors and Assigns*

- A. Owner and Contractor each binds itself, its successors, assigns, and legal representatives to the other party hereto, its successors, assigns, and legal representatives in respect to all covenants, agreements, and obligations contained in the Contract Documents.

18.10 *Headings*

- A. Article and paragraph headings are inserted for convenience only and do not constitute parts of these General Conditions.

# SUPPLEMENTARY CONDITIONS OF THE CONSTRUCTION CONTRACT

## TABLE OF CONTENTS

	Page
Article 1— Definitions and Terminology.....	1
Article 2— Preliminary Matters .....	1
Article 3— Contract Documents: Intent, Requirements, Reuse .....	5
Article 4— Commencement and Progress of the Work .....	5
Article 5— Site, Subsurface and Physical Conditions, Hazardous Environmental Conditions .....	6
Article 6— Bonds and Insurance .....	6
Article 7— Contractor’s Responsibilities .....	10
Article 8— Other Work at the Site .....	10
Article 9— Owner’s Responsibilities .....	11
Article 10— Engineer’s Status During Construction .....	11
Article 11— Changes to the Contract .....	12
Article 12— Claims .....	12
Article 13— Cost of Work; Allowances, Unit Price Work.....	12
Article 14— Tests and Inspections; Correction, Removal, or Acceptance of Defective Work.....	13
Article 15— Payments to Contractor, Set Offs; Completions; Correction Period .....	13
Article 16— Suspension of Work and Termination .....	14
Article 17— Final Resolutions of Disputes .....	14
Article 18— Miscellaneous .....	16
Table A — Foreseeable Bad Weather Days .....	<b>Error! Bookmark not defined.</b>

# SUPPLEMENTARY CONDITIONS OF THE CONSTRUCTION CONTRACT

These Supplementary Conditions amend or supplement Standard General Conditions of the Construction Contract. The General Conditions remain in full force and effect except as amended.

The terms used in these Supplementary Conditions have the meanings stated in the General Conditions. Additional terms used in these Supplementary Conditions have the meanings stated below, which are applicable to both the singular and plural thereof.

The address system used in these Supplementary Conditions is the same as the address system used in the General Conditions, with the prefix "SC" added—for example, "Paragraph SC-4.05."

## ARTICLE 1—DEFINITIONS AND TERMINOLOGY

No suggested Supplementary Conditions in this Article.

## ARTICLE 2—PRELIMINARY MATTERS

### 2.01 *Delivery of Bonds and Evidence of Insurance*

SC-2.01 Delete Paragraphs 2.01.B. and C. in their entirety and insert the following in their place:

- B. *Evidence of Contractor's Insurance:* When Contractor delivers the signed counterparts of the Agreement to Owner, Contractor shall also deliver to Owner copies of the policies (including all endorsements, and identification of applicable self-insured retentions and deductibles) of insurance required to be provided by Contractor in this Contract. Contractor may block out (redact) any confidential premium or pricing information contained in any policy or endorsement furnished under this provision.
- C. *Evidence of Owner's Insurance:* After receipt from Contractor of the signed counterparts of the Agreement and all required bonds and insurance documentation, Owner shall promptly deliver to Contractor copies of the policies of insurance to be provided by Owner in this Contract (if any). Owner may block out (redact) any confidential premium or pricing information contained in any policy or endorsement furnished under this provision.

### 2.02 *Copies of Documents*

SC-2.02 Amend the first sentence of Paragraph 2.02.A. to read as follows:

Owner shall furnish to Contractor three printed copies of the Contract Documents (including one fully signed counterpart of the Agreement), and one in electronic portable document format (PDF).

### 2.06 *Electronic Transmittals*

SC-2.06 Delete Paragraphs 2.06.B and 2.06.C in their entirety and insert the following in their place:

- B. *Electronic Documents Protocol:* The parties shall conform to the following provisions in Paragraphs 2.06.B and 2.06.C, together referred to as the Electronic Documents Protocol ("EDP" or "Protocol") for exchange of electronic transmittals.

#### 1. *Basic Requirements*



- a. To the fullest extent practical, the parties agree to and will transmit and accept Electronic Documents in an electronic or digital format using the procedures described in this Protocol. Use of the Electronic Documents and any information contained therein is subject to the requirements of this Protocol and other provisions of the Contract.
  - b. The contents of the information in any Electronic Document will be the responsibility of the transmitting party.
  - c. Electronic Documents as exchanged by this Protocol may be used in the same manner as the printed versions of the same documents that are exchanged using non-electronic format and methods, subject to the same governing requirements, limitations, and restrictions, set forth in the Contract Documents.
  - d. Except as otherwise explicitly stated herein, the terms of this Protocol will be incorporated into any other agreement or subcontract between a party and any third party for any portion of the Work on the Project, or any Project-related services, where that third party is, either directly or indirectly, required to exchange Electronic Documents with a party or with Engineer. Nothing herein will modify the requirements of the Contract regarding communications between and among the parties and their subcontractors and consultants.
  - e. When transmitting Electronic Documents, the transmitting party makes no representations as to long term compatibility, usability, or readability of the items resulting from the receiving party's use of software application packages, operating systems, or computer hardware differing from those established in this Protocol.
  - f. Nothing herein negates any obligation 1) in the Contract to create, provide, or maintain an original printed record version of Drawings and Specifications, signed and sealed according to applicable Laws and Regulations; 2) to comply with any applicable Law or Regulation governing the signing and sealing of design documents or the signing and electronic transmission of any other documents; or 3) to comply with the notice requirements of Paragraph 18.01 of the General Conditions.
2. *System Infrastructure for Electronic Document Exchange*
- a. Each party will provide hardware, operating system(s) software, internet, e-mail, and large file transfer functions ("System Infrastructure") at its own cost and sufficient for complying with the EDP requirements. With the exception of minimum standards set forth in this EDP, and any explicit system requirements specified by attachment to this EDP, it is the obligation of each party to determine, for itself, its own System Infrastructure.
    - 1) The maximum size of an email attachment for exchange of Electronic Documents under this EDP is 10 MB. Attachments larger than that may be exchanged using large file transfer functions or physical media.
    - 2) Each Party assumes full and complete responsibility for any and all of its own costs, delays, deficiencies, and errors associated with converting, translating, updating, verifying, licensing, or otherwise enabling its System Infrastructure, including operating systems and software, for use with respect to this EDP.

- b. Each party is responsible for its own system operations, security, back-up, archiving, audits, printing resources, and other Information Technology (“IT”) for maintaining operations of its System Infrastructure during the Project, including coordination with the party’s individual(s) or entity responsible for managing its System Infrastructure and capable of addressing routine communications and other IT issues affecting the exchange of Electronic Documents.
- c. Each party will operate and maintain industry-standard, industry-accepted, ISO-standard, commercial-grade security software and systems that are intended to protect the other party from: software viruses and other malicious software like worms, trojans, adware; data breaches; loss of confidentiality; and other threats in the transmission to or storage of information from the other parties, including transmission of Electronic Documents by physical media such as CD/DVD/flash drive/hard drive. To the extent that a party maintains and operates such security software and systems, it shall not be liable to the other party for any breach of system security.
- d. In the case of disputes, conflicts, or modifications to the EDP required to address issues affecting System Infrastructure, the parties shall cooperatively resolve the issues; but, failing resolution, the Owner is authorized to make and require reasonable and necessary changes to the EDP to effectuate its original intent. If the changes cause additional cost or time to Contractor, not reasonably anticipated under the original EDP, Contractor may seek an adjustment in price or time under the appropriate process in the Contract.
- e. Each party is responsible for its own back-up and archive of documents sent and received during the term of the contract under this EDP, unless this EDP establishes a Project document archive, either as part of a mandatory Project website or other communications protocol, upon which the parties may rely for document archiving during the specified term of operation of such Project document archive. Further, each party remains solely responsible for its own post-Project back-up and archive of Project documents after the term of the Contract, or after termination of the Project document archive, if one is established, for as long as required by the Contract and as each party deems necessary for its own purposes.
- f. If a receiving party receives an obviously corrupted, damaged, or unreadable Electronic Document, the receiving party will advise the sending party of the incomplete transmission.
- g. The parties will bring any non-conforming Electronic Documents into compliance with the EDP. The parties will attempt to complete a successful transmission of the Electronic Document or use an alternative delivery method to complete the communication.
- h. The Owner will operate a Project information management system (also referred to in this EDP as “Project Website”) for use of Owner, Engineer and Contractor during the Project for exchange and storage of Project-related communications and information. Except as otherwise provided in this EDP or the General Conditions, use of the Project Website by the parties as described in this Paragraph will be mandatory for exchange of Project documents, communications,

submittals, and other Project-related information. The following conditions and standards will govern use of the Project Website:

- 1) Describe the period of time during which the Project Website will be operated and be available for reliance by the parties;
- 2) Provide any minimum system infrastructure, software licensing and security standards for access to and use of the Project Website;
- 3) Describe the types and extent of services to be provided at the Project Website (such as large file transfer, email, communication and document archives, etc.); and
- 4) Include any other Project Website attributes that may be pertinent to Contractor's use of the facility and pricing of such use.

C. *Software Requirements for Electronic Document Exchange; Limitations*

1. Each party will acquire the software and software licenses necessary to create and transmit Electronic Documents and to read and to use any Electronic Documents received from the other party (and if relevant from third parties), using the software formats required in this section of the EDP.
  - a. Prior to using any updated version of the software required in this section for sending Electronic Documents to the other party, the originating party will first notify and receive concurrence from the other party for use of the updated version or adjust its transmission to comply with this EDP.
2. The parties agree not to intentionally edit, reverse engineer, decrypt, remove security or encryption features, or convert to another format for modification purposes any Electronic Document or information contained therein that was transmitted in a software data format, including Portable Document Format (PDF), intended by sender not to be modified, unless the receiving party obtains the permission of the sending party or is citing or quoting excerpts of the Electronic Document for Project purposes.
3. Software and data formats for exchange of Electronic Documents will conform to the requirements set forth in Exhibit A to this EDP, including software versions, if listed.

SC-2.06 Supplement Paragraph 2.06 of the General Conditions by adding the following paragraph:

D. *Requests by Contractor for Electronic Documents in Other Formats*

1. Release of any Electronic Document versions of the Project documents in formats other than those identified in the Electronic Documents Protocol (if any) or elsewhere in the Contract will be at the sole discretion of the Owner.
2. To extent determined by Owner, in its sole discretion, to be prudent and necessary, release of Electronic Documents versions of Project documents and other Project information requested by Contractor ("Request") in formats other than those identified in the Electronic Documents Protocol (if any) or elsewhere in the Contract will be subject to the provisions of the Owner's response to the Request, and to the following conditions to which Contractor agrees:
  - a. The content included in the Electronic Documents created by Engineer and covered by the Request was prepared by Engineer as an internal working document for

Engineer’s purposes solely, and is being provided to Contractor on an “AS IS” basis without any warranties of any kind, including, but not limited to any implied warranties of fitness for any purpose. As such, Contractor is advised and acknowledges that the content may not be suitable for Contractor’s application, or may require substantial modification and independent verification by Contractor. The content may include limited resolution of models, not-to-scale schematic representations and symbols, use of notes to convey design concepts in lieu of accurate graphics, approximations, graphical simplifications, undocumented intermediate revisions, and other devices that may affect subsequent reuse.

- b. Electronic Documents containing text, graphics, metadata, or other types of data that are provided by Engineer to Contractor under the request are only for convenience of Contractor. Any conclusion or information obtained or derived from such data will be at the Contractor’s sole risk and the Contractor waives any claims against Engineer or Owner arising from use of data in Electronic Documents covered by the Request.
- c. Contractor shall indemnify and hold harmless Owner and Engineer and their subconsultants from all claims, damages, losses, and expenses, including attorneys' fees and defense costs arising out of or resulting from Contractor’s use, adaptation, or distribution of any Electronic Documents provided under the Request.
- d. Contractor agrees not to sell, copy, transfer, forward, give away or otherwise distribute this information (in source or modified file format) to any third party without the direct written authorization of Engineer, unless such distribution is specifically identified in the Request and is limited to Contractor’s subcontractors. Contractor warrants that subsequent use by Contractor’s subcontractors complies with all terms of the Contract Documents and Owner’s response to Request.

### **ARTICLE 3—CONTRACT DOCUMENTS: INTENT, REQUIREMENTS, REUSE**

#### **3.01 *Intent***

SC-3.01 Delete Paragraph 3.01.C in its entirety.

### **ARTICLE 4—COMMENCEMENT AND PROGRESS OF THE WORK**

#### **4.05 *Delays in Contractor’s Progress***

SC-4.05 Amend Paragraph 4.05.C by adding the following subparagraphs:

##### **5. *Weather-Related Delays***

- a. If “abnormal weather conditions” as set forth in Paragraph 4.05.C.2 of the General Conditions are the basis for a request for an equitable adjustment in the Contract Times, such request must be documented by data substantiating each of the following: 1) that weather conditions were abnormal for the period of time in which the delay occurred, 2) that such weather conditions could not have been reasonably anticipated, and 3) that such weather conditions had an adverse effect on the Work as scheduled.

- b. The existence of abnormal weather conditions will be determined on a month-by-month basis in accordance with the following:
  - 1) Every workday on which one or more of the following conditions exist will be considered a “bad weather day”:
    - i) Total precipitation (as rain equivalent) occurring between 7:00 p.m. on the preceding day (regardless of whether such preceding day is a workday) through 7:00 p.m. on the workday in question equals or exceeds **0.25”** of precipitation (as rain equivalent, based on the snow/rain conversion indicated in the table entitled Foreseeable Bad Weather Days; such table is hereby incorporated in this SC-4.05.C by reference.
    - ii) Ambient outdoor air temperature at 11:00 a.m. is equal to or less than the following low temperature threshold: **30** degrees Fahrenheit.
  - 2) Determination of actual bad weather days during performance of the Work will be based on the weather records measured and recorded by **Calaveras Ranger Station** weather monitoring station at **Avery, CA**.
  - 3) Contractor shall anticipate the number of foreseeable bad weather days per month indicated in the table in Table A—Foreseeable Bad Weather Days. **Work within the Ebbetts Pass Service District shall be done between April 15<sup>th</sup> and November 30<sup>th</sup>.** These restrictions do not apply to any of the other geographical service areas.
  - 4) In each month, every bad weather day exceeding the number of foreseeable bad weather days established at end of this section in Table A.—Foreseeable Bad Weather Days will be considered as “abnormal weather conditions.” The existence of abnormal weather conditions will not relieve Contractor of the obligation to demonstrate and document that delays caused by abnormal weather are specific to the planned work activities or that such activities thus delayed were on Contractor’s then-current Progress Schedule’s critical path for the Project.

**ARTICLE 5—SITE, SUBSURFACE AND PHYSICAL CONDITIONS, HAZARDOUS ENVIRONMENTAL CONDITIONS**

5.03 *Subsurface and Physical Conditions*

**ARTICLE 6—BONDS AND INSURANCE**

6.01 *Performance, Payment, and Other Bonds*

SC-6.01 Add the following paragraphs immediately after Paragraph 6.01.A:

- 1. *Required Performance Bond Form:* The performance bond that Contractor furnishes will be in the form of Section 00610, Performance Bond.

2. *Required Payment Bond Form:* The payment bond that Contractor furnishes will be in the form of Section 00615, Payment Bond.

SC-6.01 Add the following paragraphs immediately after Paragraph 6.01.B:

1. The correction period specified as one year after the date of Substantial Completion in Paragraph 15.08.A of the General Conditions is hereby revised to be 2 years after Substantial Completion.
2. After Substantial Completion, Contractor shall furnish a warranty bond issued in the form of Section 00612, Warranty Bond. The warranty bond must be in a bond amount of 15 percent of the final Contract Price. The warranty bond period will extend to a date 2 years after Substantial Completion of the Work. Contractor shall deliver the fully executed warranty bond to Owner prior to or with the final application for payment, and in any event no later than 11 months after Substantial Completion.
3. The warranty bond must be issued by the same surety that issues the performance bond required under Paragraph 6.01.A of the General Conditions.

#### 6.02 *Insurance—General Provisions*

SC-6.02 Add the following paragraph immediately after Paragraph 6.02.B:

1. Contractor may obtain worker's compensation insurance from an insurance company that has not been rated by A.M. Best, provided that such company (a) is domiciled in the state in which the Project is located, (b) is certified or authorized as a worker's compensation insurance provider by the appropriate state agency, and (c) has been accepted to provide worker's compensation insurance for similar projects by the state within the last 12 months.

SC-6.02 Add the following paragraph immediately after Paragraph 6.02.H.2 of the General Conditions:

3. For the following Subcontractors, Suppliers, or categories of Subcontractor or Supplier, Contractor shall require the following specified insurance, with policy limits as stated: All Subcontractors to have same insurance limits as Prime Contractor.

#### 6.03 *Contractor's Insurance*

SC-6.03 Supplement Paragraph 6.03 with the following provisions after Paragraph 6.03.C:

- D. *Other Additional Insureds:* As a supplement to the provisions of Paragraph 6.03.C of the General Conditions, the commercial general liability, automobile liability, umbrella or excess, pollution liability, and unmanned aerial vehicle liability policies must include as additional insureds (in addition to Owner and Engineer) the following:
  1. Calaveras County Water District
  2. County of Calaveras
  3. United States Department of Agriculture (USDA)
  4. Resident Engineer/Resident Project Representative (as designated by Owner)

- E. *Workers' Compensation and Employer's Liability*: Contractor shall purchase and maintain workers' compensation and employer's liability insurance, including, as applicable, United States Longshoreman and Harbor Workers' Compensation Act, Jones Act, stop-gap employer's liability coverage for monopolistic states, and foreign voluntary workers' compensation (from available sources, notwithstanding the jurisdictional requirement of Paragraph 6.02.B of the General Conditions).

<b>Workers' Compensation and Related Policies</b>	<b>Policy limits of not less than:</b>
<b>Workers' Compensation</b>	
State	Statutory
Applicable Federal (e.g., Longshoreman's)	Statutory
Foreign voluntary workers' compensation (employer's responsibility coverage), if applicable	Statutory
<b>Employer's Liability</b>	
Each accident	\$2,000,000
Each employee	\$2,000,000
Policy limit	\$2,000,000

- F. *Commercial General Liability—Claims Covered*: Contractor shall purchase and maintain commercial general liability insurance, covering all operations by or on behalf of Contractor, on an occurrence basis, against claims for:
1. damages because of bodily injury, sickness or disease, or death of any person other than Contractor's employees,
  2. damages insured by reasonably available personal injury liability coverage, and
  3. damages because of injury to or destruction of tangible property wherever located, including loss of use resulting therefrom.
- G. *Commercial General Liability—Form and Content*: Contractor's commercial liability policy must be written on a 1996 (or later) Insurance Services Organization, Inc. (ISO) commercial general liability form (occurrence form) and include the following coverages and endorsements:
1. Products and completed operations coverage.
    - a. Such insurance must be maintained for three years after final payment.
    - b. Contractor shall furnish Owner and each other additional insured (as identified in the Supplementary Conditions or elsewhere in the Contract) evidence of continuation of such insurance at final payment and three years thereafter.
  2. Blanket contractual liability coverage, including but not limited to coverage of Contractor's contractual indemnity obligations in Paragraph 7.18.
  3. Severability of interests and no insured-versus-insured or cross-liability exclusions.
  4. Underground, explosion, and collapse coverage.
  5. Personal injury coverage.

6. Additional insured endorsements that include both ongoing operations and products and completed operations coverage through ISO Endorsements CG 20 10 10 01 and CG 20 37 10 01 (together). If Contractor demonstrates to Owner that the specified ISO endorsements are not commercially available, then Contractor may satisfy this requirement by providing equivalent endorsements.
  7. For design professional additional insureds, ISO Endorsement CG 20 32 07 04 “Additional Insured—Engineers, Architects or Surveyors Not Engaged by the Named Insured” or its equivalent.
- H. *Commercial General Liability—Excluded Content:* The commercial general liability insurance policy, including its coverages, endorsements, and incorporated provisions, must not include any of the following:
1. Any modification of the standard definition of “insured contract” (except to delete the railroad protective liability exclusion if Contractor is required to indemnify a railroad or others with respect to Work within 50 feet of railroad property).
  2. Any exclusion for water intrusion or water damage.
  3. Any provisions resulting in the erosion of insurance limits by defense costs other than those already incorporated in ISO form CG 00 01.
  4. Any exclusion of coverage relating to earth subsidence or movement.
  5. Any exclusion for the insured’s vicarious liability, strict liability, or statutory liability (other than worker’s compensation).
  6. Any limitation or exclusion based on the nature of Contractor’s work.
  7. Any professional liability exclusion broader in effect than the most recent edition of ISO form CG 22 79.
- I. *Commercial General Liability—Minimum Policy Limits*

<b>Commercial General Liability</b>	<b>Policy limits of not less than:</b>
General Aggregate	\$2,000,000
Products—Completed Operations Aggregate	\$2,000,000
Personal and Advertising Injury	\$2,000,000
Bodily Injury and Property Damage—Each Occurrence	\$2,000,000

- J. *Automobile Liability:* Contractor shall purchase and maintain automobile liability insurance for damages because of bodily injury or death of any person or property damage arising out of the ownership, maintenance, or use of any motor vehicle. The automobile liability policy must be written on an occurrence basis.

<b>Automobile Liability</b>	<b>Policy limits of not less than:</b>
<b>Combined Single Limit</b>	
Combined Single Limit (Bodily Injury and Property Damage)	\$2,000,000



- K. *Umbrella or Excess Liability*: Contractor shall purchase and maintain umbrella or excess liability insurance written over the underlying employer’s liability, commercial general liability, and automobile liability insurance described in the Paragraphs above. The coverage afforded must be at least as broad as that of each and every one of the underlying policies.

<b>Excess or Umbrella Liability</b>	<b>Policy limits of not less than:</b>
Each Occurrence	\$2,000,000
General Aggregate	\$2,000,000

- L. *Using Umbrella or Excess Liability Insurance to Meet CGL and Other Policy Limit Requirements*: Contractor may meet the policy limits specified for employer’s liability, commercial general liability, and automobile liability through the primary policies alone, or through combinations of the primary insurance policy’s policy limits and partial attribution of the policy limits of an umbrella or excess liability policy that is at least as broad in coverage as that of the underlying policy, as specified herein. If such umbrella or excess liability policy was required under this Contract, at a specified minimum policy limit, such umbrella or excess policy must retain a minimum limit of \$2,000,000 after accounting for partial attribution of its limits to underlying policies, as allowed above.

**ARTICLE 7—CONTRACTOR’S RESPONSIBILITIES**

7.03 *Labor; Working Hours*

SC-7.03 Add the following new subparagraphs immediately after Paragraph 7.03.C:

1. Regular working hours will be 7:00am – 4:30pm.
2. Owner's legal holidays are New Year’s Day, President’s Day, Memorial Day, Independence Day, Labor Day, Veterans Day, Thanksgiving Day, Martin Luther King Jr. Day, and Christmas Day.

SC-7.03 Add the following new paragraph immediately after Paragraph 7.03.C:

- D. Contractor shall be responsible for the cost of any overtime pay or other expense incurred by the Owner for Engineer’s services (including those of the Resident Project Representative, if any), Owner's representative, and construction observation services, occasioned by the performance of Work on Saturday, Sunday, any legal holiday, or as overtime on any regular work day. If Contractor is responsible but does not pay, or if the parties are unable to agree as to the amount owed, then Owner may impose a reasonable set-off against payments due under Article 15.

**ARTICLE 8—OTHER WORK AT THE SITE**

No changes to Supplementary Conditions in this Article.

## ARTICLE 9—OWNER’S RESPONSIBILITIES

No changes to Supplementary Conditions in this Article.

## ARTICLE 10—ENGINEER’S STATUS DURING CONSTRUCTION

### 10.03 *Resident Project Representative*

SC-10.03 Add the following new paragraphs immediately after Paragraph 10.03.B:

- C. The Resident Project Representative (RPR) will be Engineer's representative at the Site. RPR's dealings in matters pertaining to the Work in general will be with Engineer and Contractor. RPR's dealings with Subcontractors will only be through or with the full knowledge or approval of Contractor. The RPR will:
1. *Conferences and Meetings:* Attend meetings with Contractor, such as preconstruction conferences, progress meetings, job conferences, and other Project-related meetings (but not including Contractor’s safety meetings), and as appropriate prepare and circulate copies of minutes thereof.
  2. *Safety Compliance:* Comply with Site safety programs, as they apply to RPR, and if required to do so by such safety programs, receive safety training specifically related to RPR’s own personal safety while at the Site.
  3. *Liaison*
    - a. Serve as Engineer’s liaison with Contractor. Working principally through Contractor’s authorized representative or designee, assist in providing information regarding the provisions and intent of the Contract Documents.
    - b. Assist Engineer in serving as Owner’s liaison with Contractor when Contractor’s operations affect Owner’s on-Site operations.
    - c. Assist in obtaining from Owner additional details or information, when required for Contractor’s proper execution of the Work.
  4. *Review of Work; Defective Work*
    - a. Conduct on-Site observations of the Work to assist Engineer in determining, to the extent set forth in Paragraph 10.02, if the Work is in general proceeding in accordance with the Contract Documents.
    - b. Observe whether any Work in place appears to be defective.
    - c. Observe whether any Work in place should be uncovered for observation, or requires special testing, inspection or approval.
  5. *Inspections and Tests*
    - a. Observe Contractor-arranged inspections required by Laws and Regulations, including but not limited to those performed by public or other agencies having jurisdiction over the Work.
    - b. Accompany visiting inspectors representing public or other agencies having jurisdiction over the Work.

6. *Payment Requests: Review Applications for Payment with Contractor.*
  7. *Completion*
    - a. Participate in Engineer's visits regarding Substantial Completion.
    - b. Assist in the preparation of a punch list of items to be completed or corrected.
    - c. Participate in Engineer's visit to the Site in the company of Owner and Contractor regarding completion of the Work, and prepare a final punch list of items to be completed or corrected by Contractor.
    - d. Observe whether items on the final punch list have been completed or corrected.
- D. The RPR will not:
1. Authorize any deviation from the Contract Documents or substitution of materials or equipment (including "or-equal" items).
  2. Exceed limitations of Engineer's authority as set forth in the Contract Documents.
  3. Undertake any of the responsibilities of Contractor, Subcontractors, or Suppliers.
  4. Advise on, issue directions relative to, or assume control over any aspect of the means, methods, techniques, sequences or procedures of construction.
  5. Advise on, issue directions regarding, or assume control over security or safety practices, precautions, and programs in connection with the activities or operations of Owner or Contractor.
  6. Participate in specialized field or laboratory tests or inspections conducted off-site by others except as specifically authorized by Engineer.
  7. Authorize Owner to occupy the Project in whole or in part.

#### **ARTICLE 11—CHANGES TO THE CONTRACT**

No changes to Supplementary Conditions in this Article.

#### **ARTICLE 12—CLAIMS**

No changes to Supplementary Conditions in this Article.

#### **ARTICLE 13—COST OF WORK; ALLOWANCES, UNIT PRICE WORK**

##### *13.01 Cost of the Work*

SC-13.01 Supplement Paragraph 13.01.B.5.c.(2) by adding the following sentence:

The equipment rental rate book that governs the included costs for the rental of machinery and equipment owned by Contractor (or a related entity) under the Cost of the Work provisions of this Contract is the most current edition of State of California, Department of Transportation (Caltrans) Equipment Rental Rates.

SC-13.01 Supplement Paragraph 13.01.C.2 by adding the following definition of small tools and hand tools:

- a. For purposes of this paragraph, “small tools and hand tools” means any tool or equipment whose current price if it were purchased new at retail would be less than \$1,000.

### 13.03 *Unit Price Work*

SC-13.03 Delete Paragraph 13.03.E in its entirety and insert the following in its place:

E. *Adjustments in Unit Price*

1. Contractor or Owner shall be entitled to an adjustment in the unit price with respect to an item of Unit Price Work if:
  - a. the extended price of a particular item of Unit Price Work amounts to five percent or more of the Contract Price (based on estimated quantities at the time of Contract formation) and the variation in the quantity of that particular item of Unit Price Work actually furnished or performed by Contractor differs by more than 25 percent from the estimated quantity of such item indicated in the Agreement; and
  - b. Contractor’s unit costs to perform the item of Unit Price Work have changed materially and significantly as a result of the quantity change.
2. The adjustment in unit price will account for and be coordinated with any related changes in quantities of other items of Work, and in Contractor’s costs to perform such other Work, such that the resulting overall change in Contract Price is equitable to Owner and Contractor.
3. Adjusted unit prices will apply to all units of that item.

## **ARTICLE 14—TESTS AND INSPECTIONS; CORRECTION, REMOVAL, OR ACCEPTANCE OF DEFECTIVE WORK**

No changes to Supplementary Conditions in this Article.

## **ARTICLE 15—PAYMENTS TO CONTRACTOR, SET OFFS; COMPLETIONS; CORRECTION PERIOD**

### 15.01 *Progress Payments*

SC-15.01 Add the following new Paragraph 15.01.F:

- F. For contracts in which the Contract Price is based on the Cost of Work, if Owner determines that progress payments made to date substantially exceed the actual progress of the Work (as measured by reference to the Schedule of Values), or present a potential conflict with the Guaranteed Maximum Price, then Owner may require that Contractor prepare and submit a plan for the remaining anticipated Applications for Payment that will bring payments and progress into closer alignment and take into account the Guaranteed Maximum Price (if any), through reductions in billings, increases in retainage, or other equitable measures. Owner will review the plan, discuss any necessary modifications, and implement the plan as modified for all remaining Applications for Payment.

### 15.03 *Substantial Completion*

SC-15.03 Add the following new subparagraph to Paragraph 15.03.B:

1. If some or all of the Work has been determined not to be at a point of Substantial Completion and will require re-inspection or re-testing by Engineer, the cost of such re-inspection or re-testing, including the cost of time, travel and living expenses, will be paid by Contractor to Owner. If Contractor does not pay, or the parties are unable to agree as to the amount owed, then Owner may impose a reasonable set-off against payments due under this Article 15.

## **ARTICLE 16—SUSPENSION OF WORK AND TERMINATION**

No changes to Supplementary Conditions in this Article.

## **ARTICLE 17—FINAL RESOLUTIONS OF DISPUTES**

### 17.02 *Arbitration*

SC-17.02 Add the following new paragraph immediately after Paragraph 17.01.

### 17.02 *Arbitration*

- A. All matters subject to final resolution under this Article will be settled by arbitration administered by the American Arbitration Association in accordance with its Construction Industry Arbitration Rules (subject to the conditions and limitations of this Paragraph SC-17.02). Any controversy or claim in the amount of \$100,000 or less will be settled in accordance with the American Arbitration Association's supplemental rules for Fixed Time and Cost Construction Arbitration. This agreement to arbitrate will be specifically enforceable under the prevailing law of any court having jurisdiction.
- B. The demand for arbitration will be filed in writing with the other party to the Contract and with the selected arbitration administrator, and a copy will be sent to Engineer for information. The demand for arbitration will be made within the specific time required in Article 17, or if no specified time is applicable within a reasonable time after the matter in question has arisen, and in no event will any such demand be made after the date when institution of legal or equitable proceedings based on such matter in question would be barred by the applicable statute of limitations.
- C. The arbitrator(s) must be licensed engineers, contractors, attorneys, or construction managers. Hearings will take place pursuant to the standard procedures of the Construction Arbitration Rules that contemplate in-person hearings. The arbitrators will have no authority to award punitive or other damages not measured by the prevailing party's actual damages, except as may be required by statute or the Contract. Any award in an arbitration initiated under this clause will be limited to monetary damages and include no injunction or direction to any party other than the direction to pay a monetary amount.
- D. The Arbitrators will have the authority to allocate the costs of the arbitration process among the parties, but will only have the authority to allocate attorneys' fees if a specific Law or Regulation or this Contract permits them to do so.

- E. The award of the arbitrators must be accompanied by a reasoned written opinion and a concise breakdown of the award. The written opinion will cite the Contract provisions deemed applicable and relied on in making the award.
- F. The parties agree that failure or refusal of a party to pay its required share of the deposits for arbitrator compensation or administrative charges will constitute a waiver by that party to present evidence or cross-examine witness. In such event, the other party shall be required to present evidence and legal argument as the arbitrator(s) may require for the making of an award. Such waiver will not allow for a default judgment against the non-paying party in the absence of evidence presented as provided for above.
- G. No arbitration arising out of or relating to the Contract will include by consolidation, joinder, or in any other manner any other individual or entity (including Engineer, and Engineer's consultants and the officers, directors, partners, agents, employees or consultants of any of them) who is not a party to this Contract unless:
  1. the inclusion of such other individual or entity will allow complete relief to be afforded among those who are already parties to the arbitration;
  2. such other individual or entity is substantially involved in a question of law or fact which is common to those who are already parties to the arbitration, and which will arise in such proceedings;
  3. such other individual or entity is subject to arbitration under a contract with either Owner or Contractor, or consents to being joined in the arbitration; and
  4. the consolidation or joinder is in compliance with the arbitration administrator's procedural rules.
- H. The award will be final. Judgment may be entered upon it in any court having jurisdiction thereof, and it will not be subject to modification or appeal, subject to provisions of the Laws and Regulations relating to vacating or modifying an arbitral award.
- I. Except as may be required by Laws or Regulations, neither party nor an arbitrator may disclose the existence, content, or results of any arbitration hereunder without the prior written consent of both parties, with the exception of any disclosure required by Laws and Regulations or the Contract. To the extent any disclosure is allowed pursuant to the exception, the disclosure must be strictly and narrowly limited to maintain confidentiality to the extent possible.

### 17.03 Attorneys' Fees

SC-17.03 Add the following new paragraph immediately after Paragraph 17.02. [Note: If there is no Paragraph 17.02, because neither arbitration nor any other dispute resolution process has been specified here in the Supplementary Conditions, then revise this to state "Add the following new Paragraph immediately after Paragraph 17.01" and revise the numbering accordingly].

### 17.03 Attorneys' Fees

- A. For any matter subject to final resolution under this Article, the prevailing party shall be entitled to an award of its attorneys' fees incurred in the final resolution proceedings, in an equitable amount to be determined in the discretion of the court, arbitrator, arbitration

panel, or other arbiter of the matter subject to final resolution, taking into account the parties' initial demand or defense positions in comparison with the final result.

**ARTICLE 18—MISCELLANEOUS**

18.08 for *Assignment of Contract*

**Table A. Foreseeable Weather Days Per Month**

Month	Number of Foreseeable Bad Weather Days in Month Based on Precipitation as Rain Equivalent (inches) (1)	Ambient Outdoor Air Temperature (degrees F)
		Number of Foreseeable Bad Weather Days in Month Based on Low Temperature (at 11:00 a.m.)
January	5	7
February	5	5
March	5	3
April	5	
May	2	
June		
July		
August		
September		
October		
November	5	5
December	5	7
Notes:		
1. Two inches of sleet equal one inch of rain. Five inches of wet, heavy snow equal one inch of rain. Fifteen inches of "dry" powder snow equals one inch of rain.		



# USDA RURAL DEVELOPMENT SUPPLEMENTARY CONDITIONS

These Supplementary Conditions amend or supplement the Standard General Conditions of the Construction Contract, EJCDC® C-700 (2018 Edition) to incorporate requirements contained in RUS Bulletin 1780-26. . All provisions that are not so amended or supplemented remain in full force and effect.

The terms used in these Supplementary Conditions have the meanings stated in the General Conditions. Additional terms used in these Supplementary Conditions have the meanings stated below, which are applicable to both the singular and plural thereof.

The address system used in these Supplementary Conditions is the same as the address system used in the General Conditions, with the prefix "SC" added thereto.

## **ARTICLE 1 – DEFINITIONS AND TERMINOLOGY**

### **SC-1.01.A.8 Add the following at the end of the Article 1.01.A.8:**

The Change Order form to be used on this Project is EJCDC C-941 (2018). Agency approval is required before Change Orders are effective.

### **SC-1.01.A.30 Add the following at the end of Article 1.01.A.30**

For the purposes of Rural Development, this term is synonymous with the term "applicant" as defined in 7 CFR 1780.7 (a)(1),(2) and (3) and is an entity receiving financial assistance from the federal programs.

### **SC-1.01.A.32. Add the following at the end of the last sentence of Paragraph 1.01.A.32:**

A project includes all activity that an Owner is undertaking to be financed in whole or in part by programs subject to AIS requirements. The intentional splitting of a project into separate and smaller contracts or obligations to avoid AIS requirements is prohibited.

### **SC-1.01.A.50. Add the following at the end of the last sentence of Paragraph 1.01.A.50:**

A Work Change Directive cannot change Contract Price or Contract Times without a subsequent Change Order.

### **SC-1.01.A.51 Add the following new Paragraph 1.01.A.51 immediately after Paragraph 1.01.A.50:**

51. *Agency* - The Project is financed in whole or in part by USDA Rural Utilities Service pursuant to the Consolidated Farm and Rural Development Act (7 USC Section 1921 et seq.). The Rural Utilities Service programs are administered through the USDA Rural Development offices; therefore, the Agency for these documents is USDA Rural Development.

**SC-1.01.A.52 Add the following new Paragraph 1.01.A.52 immediately after Paragraph 1.01.A.51:**

52. Defined terms pertaining to American Iron and Steel requirements are contained in specification section 01000.

## **ARTICLE 2 – PRELIMINARY MATTERS**

**SC-2.02.A Amend the first sentence of Paragraph 2.02.A to read as follows:**

Owner shall furnish to Contractor five copies of the Contract Documents (including one fully executed counterpart of the Agreement), and one copy in electronic portable document format (PDF).

## **ARTICLE 4 – COMMENCEMENT AND PROGRESS OF THE WORK**

**SC-4.01.A Amend the last Paragraph of 4.01.A by striking out the following words:**

In no event will the Contract Times commence to run later than the sixtieth day after the day of Bid opening or the thirtieth day after the Effective Date of the Contract, whichever date is earlier.

## **ARTICLE 7 – CONTRACTOR'S RESPONSIBILITIES**

**SC-7.04.D Add the following new Paragraph 7.04.D immediately after Paragraph 7.04.C:**

D. All iron and steel products must meet American Iron and Steel requirements.

**SC-7.04.E Add the following new Paragraph 7.04.E immediately after Paragraph 7.04.D:**

E. For projects utilizing a de minimis waiver, Contractor shall maintain an itemized list of non-domestically produced iron and steel incidental components and ensure that the cost is less than 5% of total materials cost for project.

**SC-7.05.A Amend the third sentence of the paragraph by striking out the following words:**

Unless the specification or description contains or is followed by words reading that no like, equivalent, or "or-equal" item is permitted.

**SC 7.05.A.1 Amend the last sentence of Paragraph a.3 by striking out "and;" and adding a period at the end of Paragraph a.3.**

**SC 7.05.A.1 Delete paragraph 7.05.1.a.4 in its entirety.**

**SC 7.05.B Add the following at the end of Paragraph 7.05.B:**

Contractor shall include a Manufacturer's Certification letter for compliance with American Iron and Steel requirements in support data, if applicable. Refer to Manufacturer's Certification Letter provided in these Contract Documents.

**SC 7.06.A.3.a.2 Remove “and” from the end of Paragraph 7.06.A.3.a.2**

**SC 7.06.A.3.a.3 Add “;and” to the end of Paragraph 7.06.A.3.a.3**

**SC 7.06.A.3.a.4 Add the following new Paragraph 7.06.A.3.a.4 immediately after Paragraph 7.06.A.3.a.3:**

4) comply with American Iron and Steel by providing Manufacturer’s Certification letter of American Iron and Steel compliance, if applicable. Refer to Manufacturer’s Certification Letter provided in these Contract Documents.

**SC-7.07.A Amend Paragraph 7.07.A by adding the following text to the end of the Paragraph:**

The Contractor shall not award work valued at more than fifty percent of the Contract Price to Subcontractor(s), without prior written approval of the Owner.

**SC-7.07.B Delete Paragraph 7.07.B in its entirety**

**SC-7.07.E Amend the second sentence of Paragraph 7.07.E by striking out:**

“Owner also may require Contractor to retain specific replacements; provided, however, that”

**SC 7.12.A Amend Paragraph 7.12.A by adding the following after “written interpretations and clarifications,”:**

Manufacturers’ Certification letters,

**SC 7.16.A.1.c Amend Paragraph 7.16.A.1.C by deleting the last period and adding:**

Including Manufacturer’s Certification letter for any item in the submittal subject to American Iron and Steel requirements and include the Certificate in the submittal. Refer to Manufacturer’s Certification Letter provided in these Contract Documents.”

**SC 7.16.C.9 Add new Paragraph 7.16.C.9 immediately after Paragraph 7.16.C.8:**

Engineer’s review and approval of Shop Drawings or Sample shall include review of compliance with American Iron and Steel requirements, as applicable.

**SC 7.17.F Add new Paragraph 7.117.F immediately after Paragraph 7.17.E:**

Contractor shall certify upon Substantial Completion that all Work and Materials have complied with American Iron and Steel requirements as mandated by Section 746 of Title VII of the Consolidated Appropriations Act of 2017 (Division- A- Agriculture, Rural Development, Food and Drug Administration and Related Agencies Appropriations Act, 2017) and subsequent statutes mandating domestic preference. Contractor shall provide said Certification to Owner. Refer to General Contractor’s Certification Letter provided in these Contract Documents.

## **ARTICLE 11 – CHANGES TO THE CONTRACT**

**SC 11.05.B- Add the following at the end of this Paragraph:**

For Owner-authorized changes in the Work, Engineer will provide the Manufacturer's Certification for any materials subject to American Iron and Steel requirements.

**SC 11.09.B.2.c Add new Paragraph 11.09.B.2.c immediately after Paragraph 11.09.B.2.b:**

Change Orders involving materials subject to American Iron and Steel requirements shall include supporting data (name of manufacturer, city and state where the product was manufactured, description of product, signature of authorized manufacturer's representative) in the Manufacturer's Certification Letter, as applicable.

**SC 11.09.B.5 Modify Paragraph 11.09.B.5 by adding the following before Engineer's decision..."**

All Contract Change Orders must be concurred in by Agency before they are effective. Upon agency concurrence, engineer's decision...

**ARTICLE 13 – COST OF THE WORK; ALLOWANCES; UNIT PRICE WORK**

**SC 13.02.C Modify Paragraph 13.02.C by adding the following at the end of the Paragraph:**

, subject to approval by Agency.

**ARTICLE 14 – TESTS AND INSPECTIONS; CORRECTION, REMOVAL, OR ACCEPTANCE OF DEFECTIVE WORK**

**SC 14.03.G Add new Paragraph 14.03.G immediately after 14.04.F:**

G. Installation of materials that are non-compliant with American Iron and Steel requirements shall be considered defective work.

**ARTICLE 15 – PAYMENTS TO CONTRACTOR; SET-OFFS; COMPLETION; CORRECTION PERIOD**

**SC-15.01.B.4 Add the following language at the end of paragraph 15.01.B.4:**

No payments will be made that would deplete the retainage, place in escrow any funds that are required for retainage, or invest the retainage for the benefit of the Contractor.

**SC-15.01.B.5. Add the following new paragraph after Paragraph 15.01.B.4**

The Application for Payment Form to be used on this Project is EJCDC No. C-620. The Agency must approve all Applications for Payment before payment is made.

**SC-15.01.B.6 Add new Paragraph 15.01.B.6 immediately after Paragraph 15.01.B.5:**

By submitting materials for payment, Contractor is certifying that the submitted materials are compliant with American Iron and Steel requirements. Manufacturer's Certification letter for materials satisfy this

requirement. Refer to Manufacturer's Certification Letter provided in these Contract Documents.

**SC-15.01.C.2.d. Add the following new paragraph after Paragraph 15.01.C.2.c:**

d. the materials presented for payment comply with American Iron and Steel requirements.

**SC-15.01.D.1 Delete Paragraph 15.01.D.1 in its entirety and insert the following in its place:**

1. The Application for Payment with Engineer's recommendation will be presented to the Owner and Agency for consideration, If both the Owner and Agency find the Application for Payment acceptable, the recommended amount less any reduction under the provisions of Paragraph 15.01.E will become due thirty (30) days after the Application for Payment is presented to the Owner, and the Owner will make payment to the Contractor.

**SC-15.02.A. Amend Paragraph 15.02 by striking out the following text:**

"7 days after".

**SC-15.03.A Modify 15.03.A by adding the following after the last sentence:**

Contractor shall also submit the General (Prime) Contractor's Certification of Compliance certifying that to the best of the Contractor's knowledge and belief all substitutes, equals, and all iron and steel products proposed in the shop drawings, Change Orders, and Partial Payment Estimates, and those installed for the Project, are either produced in the United States or are the subject of an approved waiver under Section 746 of Title VII of the Consolidated Appropriations Act of 2017 (Division- A- Agriculture, Rural Development, Food and Drug Administration and Related Agencies Appropriations Act, 2017) and subsequent statutes mandating domestic preference.

**SC-15.06.E Delete the last sentence and replace with the following:**

Thirty-five days after the filing of a Notice of Completion with the County Recorder and after presentation to Owner of the Application for Payment and accompanying documentation, the amount recommended by Engineer, less any sum Owner is owed.

**SC-19 Add the following new Article:**

**ARTICLE 19 – FEDERAL REQUIREMENTS**

**SC-19.01 Agency Not a Party**

- A. This Contract is expected to be funded in part with funds provided by Agency. Neither Agency, nor any of its departments, entities, or employees is a party to this Contract.

**SC 19.02 Contract Approval**

- A. Owner and Contractor will furnish Owner's attorney such evidence as required so that Owner's attorney can complete and execute the "Certificate of Owner's Attorney" before Owner submits the executed Contract Documents to Agency for approval.

- B. Concurrence by Agency in the award of the Contract is required before the Contract is effective.

**SC-19.03 Conflict of Interest & Gratuities**

- A. Contractor may not knowingly contract with a supplier or manufacturer if the individual or entity who prepared the plans and specifications has a corporate or financial affiliation with the supplier or manufacturer. Owner's officers, employees, or agents shall not engage in the award or administration of this Contract if a conflict of interest, real or apparent, would be involved. Such a conflict would arise when: (i) the employee, officer or agent; (ii) any member of their immediate family; (iii) their partner or (iv) an organization that employs, or is about to employ, any of the above, has a financial interest in or other interest in or a tangible personal benefit from the Contractor. Owner's officers, employees, or agents shall neither solicit nor accept gratuities, favors or anything of monetary value from Contractor or subcontractors.

**SC-19.04 Gratuities**

- A. If Owner finds after a notice and hearing that Contractor, or any of Contractor's agents or representatives, offered or gave gratuities (in the form of entertainment, gifts, or otherwise) to any official, employee, or agent of Owner or Agency in an attempt to secure this Contract or favorable treatment in awarding, amending, or making any determinations related to the performance of this Contract, Owner may, by written notice to Contractor, terminate this Contract. Owner may also pursue other rights and remedies that the law or this Contract provides. However, the existence of the facts on which Owner bases such findings shall be an issue and may reviewed in proceedings under the dispute resolution provisions of this Contract.
- B. In the event this Contract is terminated as provided in paragraph 19.04.A, Owner may pursue the same remedies against Contractor as it could pursue in the event of a breach of this Contract by Contractor. As a penalty, in addition to any other damages to which it may be entitled by law, Owner may pursue exemplary damages in an amount (as determined by Owner) which shall not be less than three nor more than ten times the costs Contractor incurs in providing any such gratuities to any such officer or employee.

**SC-19.05 Small, Minority and Women's Businesses**

- A. If Contractor intends to let any subcontracts for a portion of the work, Contractor must take all necessary affirmative steps to assure that minority businesses, women's business enterprises, and labor surplus area firms are used whenever possible. Affirmative steps must include:
  - (1) Placing qualified small and minority businesses and women's enterprises on solicitation lists;
  - (2) Assuring that small and minority businesses; and women's business enterprises are solicited whenever they are potential sources;
  - (3) Dividing total requirements when economically feasible, into small tasks or quantities to permit maximum participation by small, minority, and women's businesses;
  - (4) Establishing delivery schedules, where the requirement permits, which encourage participation by small and minority businesses, and women's business enterprises

- (5) Using the services and assistance, as appropriate, of such organizations as the Small Business Administration and the Minority Business Development Agency of the Department of Commerce.

**SC-19.06 Anti-Kickback**

- A. Contractor shall comply with the Copeland Anti-Kickback Act (40 U.S.C. 3145) as supplemented by Department of Labor regulations (29 CFR Part 3, "Contractors and Subcontractors on Public Buildings or Public Works Financed in Whole or in Part by Loans and Grants from the United States"). The Act provides that Contractor or subcontractor must be prohibited from inducing, by any means, any person employed in the construction, completion, or repair of public work, to give up any part of the compensation to which he or she is otherwise entitled. Owner shall report all suspected or reported violations to Agency.

**SC-19.07 Clean Air Act and the Federal Water Pollution Control Act**

- A. Contractor to agree to comply with all applicable standards, orders or regulations issued pursuant to the Clean Air Act (42 U.S.C. 7401-7671q) and the Federal Water Pollution Control Act as amended (33 U.S.C. 1251-1387). Violations must be reported to the Federal awarding agency and the Regional Office of the Environmental Protection Agency (EPA).

**SC-19.08 Equal Employment Opportunity**

- A. The Contract is considered a federally assisted construction contract. Except as otherwise provided under 41 CFR Part 60, all contracts that meet the definition of "federally assisted construction contract" in 41 CFR Part 60-1.3 must include the equal opportunity clause provided under 41 CFR 60-1.4(b), in accordance with Executive Order 11246, "Equal Employment Opportunity" (30 CFR 12319, 12935, 3 CFR Part 1964-1965 Comp., p. 339), as amended by Executive Order 11375, "Amending Executive Order 11246 Relating to Equal Employment Opportunity," and implementing regulations at 41 CFR Part 60, "Office of Federal Contract Compliance Programs, Equal Employment Opportunity, Department of Labor."

**SC-19.09 Byrd Anti-Lobbying Amendment (31 U.S.C. 1352)**

- A. Contractors that apply or bid for an award exceeding \$100,000 must file the required certification (RD Instruction 1940-Q, Exhibit A-1). The Contractor certifies to the Owner and every subcontractor certifies to the Contractor that it will not and has not used Federal appropriated funds to pay any person or organization for influencing or attempting to influence an officer or employee of any agency, a member of Congress, officer or employee of Congress, or an employee of a member of Congress in connection with obtaining the Contract if it is covered by 31 U.S.C. 1352. The contractor and every subcontractor must also disclose any lobbying with non-Federal funds that takes place in connection with obtaining any Federal award. Such disclosures are forwarded from tier to tier up to the Owner. Necessary certification and disclosure forms shall be provided by Owner.

**SC-19.10 Environmental Requirements**

When constructing a project involving trenching and/or other related earth excavations, Contractor shall comply with the following environmental conditions:

- A. *Wetlands* - When disposing of excess, spoil, or other construction materials on public or private property, Contractor shall not fill in or otherwise convert wetlands.

- B. *Floodplains* - When disposing of excess, spoil, or other construction materials on public or private property, Contractor shall not fill in or otherwise convert 100-year floodplain areas (Standard Flood Hazard Area) delineated on the latest Federal Emergency Management Agency Floodplain Maps, or other appropriate maps, e.g., alluvial soils on NRCS Soil Survey maps
- C. *Historic Preservation* - Applicants shall ensure that Contractors maintain a copy of the following inadvertent discovery plan onsite for review:
1. If during the course of any ground disturbance related to any Project, any post review discovery, including but not limited to, any artifacts, foundations, or other indications of past human occupation of the area are uncovered, shall be protected by complying with 36 CFR800.13(b)(3)and (c) and shall include the following:
    - a) All Work, including vehicular traffic, shall immediately stop within a 50 ft. radius around the area of discovery. The Contractor shall ensure barriers are established to protect the area of discovery and notify the Engineer to contact the appropriate RD personnel. The Engineer shall engage a Secretary of the Interior (SOI) qualified professional archeologist to quickly assess the nature and scope of the discovery; implement interim measures to protect the discovery from looting and vandalism; and establish broader barriers if further historic and/or precontact properties, can reasonably be expected to occur.
    - b) The RD personnel shall notify the appropriate RD environmental staff member, the Federal Preservation Officer (FPO), and State Historic Preservation Office (SHPO) immediately. Indian Tribe(s) that have an interest in the area of discovery shall be contacted immediately. The SHPO may require additional tribes who may have an interest in the area of discovery also be contacted. The notification shall include an assessment of the discovery provided by the SOI qualified professional archeologist.
    - c) When the discovery contains burial sites or human remains, the Contractor shall immediately notify the appropriate RD personnel who will contact the RD environmental staff member, FPO, and the SHPO. The relevant law enforcement authorities shall be immediately contacted by onsite personnel to reduce delay times, in accordance with tribal, state and local laws including 36 CFR Part 800.13; 43 CFR Part 10, Subpart B; and the Advisory Council on Historic Preservation's Policy Statement Regarding treatment of Burial Sites, Human Remains, or Funerary Objects (February 23, 2007).
    - d) When the discovery contains burial sites or human remains, all construction activities, including vehicular traffic shall stop within a 100 ft. radius of the discovery and barriers shall be established. The evaluation of human remains shall be conducted at the site of discovery by a SOI qualified professional. Remains that have been removed from their primary context and where that context may be in question may be retained in a secure location, pending further decisions on treatment and disposition. RD may expand this radius based on the SOI professional's assessment of the discovery and establish broader barriers if further subsurface burial sites, or human remains can reasonably be expected to occur. RD, in consultation



with the SHPO and interested Tribes, shall develop a plan for the treatment of native human remains.

- e) Work may continue in other areas of the undertaking where no historic properties, burial sites, or human remains are present. If the inadvertent discovery appears to be a consequence of illegal activity such as looting, the onsite personnel shall contact the appropriate legal authorities immediately if the landowner has not already done so.
- f) Work may not resume in the area of the discovery until a notice to proceed has been issued by RD. RD shall not issue the notice to proceed until it has determined that the appropriate local protocols and consulting parties have been consulted.
- g) Inadvertent discoveries on Federal and Tribal land shall follow the processes required by the Federal or Tribal entity.

D. *Endangered Species* - Contractor shall comply with the Endangered Species Act, which provides for protection of endangered and/or threatened species and critical habitat. Should any evidence of the presence of endangered and/or threatened species or their critical habitat be brought to the attention of Contractor, Contractor will immediately report this evidence to Owner and a representative of Agency. Construction shall be temporarily halted pending the notification process and further directions issued by Agency after consultation with the U.S. Fish and Wildlife Service.

E. *Mitigation Measures* - The following environmental mitigation measures are required on this Project: None.

**SC-19.11 Contract Work Hours and Safety Standards Act (40 U.S.C. 3701-3708)**

- A. Where applicable, for contracts awarded by the Owner in excess of \$100,000 that involve the employment of mechanics or laborers, the Contractor must comply with 40 U.S.C. 3702 and 3704, as supplemented by Department of Labor regulations (29 CFR Part 5). Under 40 U.S.C. 3702 of the Act, the Contractor must compute the wages of every mechanic and laborer on the basis of a standard work week of 40 hours. Work in excess of the standard work week is permissible provided that the worker is compensated at a rate of not less than one and a half times the basic rate of pay for all hours worked in excess of 40 hours in the work week. The requirements of 40 U.S.C. 3704 are applicable to construction work and provide that no laborer or mechanic must be required to work in surroundings or under working conditions which are unsanitary, hazardous or dangerous. These requirements do not apply to purchases of supplies or materials or articles ordinarily available on the open market, or contracts for transportation or transmission of intelligence.

**SC-19.12 Debarment and Suspension (Executive Orders 12549 and 12689)**

- A. A contract award (see 2 CFR 180.220) must not be made to parties listed on the government wide exclusions in the System for Award Management (SAM), in accordance with the OMB guidelines at 2 CFR 180 that implement Executive Orders 12549 (3 CFR Part 1986 Comp., p. 189) and 12689 (3 CFR Part 1989 Comp., p. 235), "Debarment and Suspension." SAM Exclusions contains the names of parties debarred, suspended, or otherwise excluded by agencies, as

well as parties declared ineligible under statutory or regulatory authority other than Executive Order 12549.

**SC-19.13 Procurement of Recovered Materials**

A The Contractor must comply with 2 CFR Part 200.322, "Procurement of recovered materials."

**SC-19.14 American Iron and Steel Requirements**

A. Section 746 of Title VII of the Consolidated Appropriations Act of 2017 (Division A – Agriculture, Rural Development, Food and Drug Administration, and Related Agencies Appropriations Act, 2017) and subsequent statutes mandating domestic preference. All listed iron and steel products used in this project must be produced in the United States. The term "iron and steel products" means the following products made primarily of iron and steel: line or unlined pipes and fittings, manhole covers and other municipal castings, hydrants, tanks, flanges, pipe clamps and restraints, valves, structural steel, reinforced precast concrete, and construction materials. The de minimis, minor components, and pig iron and direct reduced iron waivers apply to this Contract.

**SC-20 Add the following new Article:**

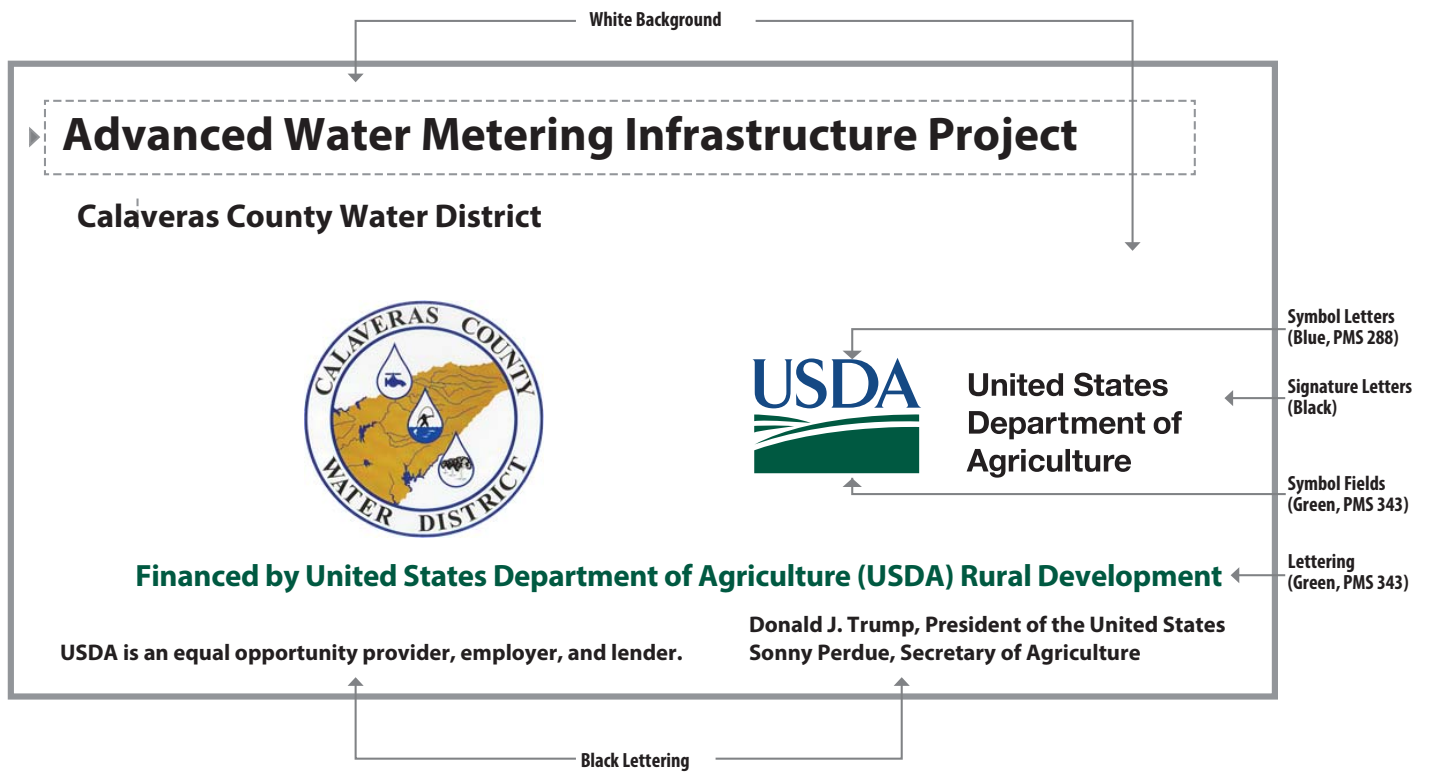
**ARTICLE 20 - PROJECT SIGN**

**SC-20.01 Construction Project Sign**

A. Contractor will place a temporary construction project sign at a location designated by the Engineer. The sign will measure 4' x 8', will be made of 3/4" exterior grade plywood and adhere to the format and details given on the sheet at the end of this section. The sign will be prepared by a professional sign maker.

# TEMPORARY CONSTRUCTION SIGN FOR RURAL DEVELOPMENT PROJECTS

Recommended Fonts: Helvetica, Arial, or Myriad Pro



**SIGN DIMENSIONS** : 1200 mm x 2400 mm x 19 mm (approx. 4' x 8' x 3/4")  
**PLYWOOD PANEL (APA RATED A-B GRADE-EXTERIOR)**

CIP 11096  
 Advanced Metering  
 Infrastructure Project

00820 - Project Sign  
 May 20, 2020

**THIS PAGE INTENTIONALLY LEFT BLANK**

# CALIFORNIA STATE REQUIREMENTS

## CA-1.01 Utilities

- A. Contractor shall be responsible for marking all excavations and notifying Underground Service Alert (USA) at least 48 hours before digging and follow all other provisions of California Government Code Sections 4216 through 4216.9. Contractor shall maintain an active USA ticket number for the entire duration of the excavation.
- B. Unless otherwise indicated in the Contract Documents, all utility lines, conduits, wires, or structures shall be maintained by the Contractor and shall not be disturbed, disconnected, or damaged by him during the progress of the Work, provided, that should the Contractor in the performance of the Work disturb, disconnect, or damage any of the above, all expenses arising from such disturbance or in the replacement or repair thereof shall be borne by the Contractor. However, in accordance with Section 4215 of the California Government Code, the Contractor shall be compensated for all costs of locating and repairing damage to main or trunkline utility facilities located on the work site and for costs of operating equipment on the work site necessarily idled during such work where the Contractor has exercised reasonable care in removing or relocating utility facilities which are inaccurately indicated in the Contract Documents.

## CA-1.02. Worker Protection-Excavations

For all excavations in excess of five (5) feet, the Contractor shall, pursuant to Labor Code Section 6705, submit in advance of any excavation hereunder a detailed plan showing the design of shoring, bracing, sloping, or other provisions to be made for worker protection from caving ground. No such excavation shall be made until said detailed plan is submitted by Contractor and accepted by Engineer.

## CA-1.03 Registration with the California Department of Industrial Relations

This project is a "public works" project as defined in California Labor Code Section 1720 through 1743. In accordance with California Labor Code Article 1725.5, Contractor and all subcontractors are required to be registered with the California Department of Industrial Relations (DIR) in order to bid or be listed on a bid and/or work on a public works project.

## CA-1.04 Claims

If this is a "Public Works Contract" as defined in Section 22200 of the California Public Contract Code, claims shall be resolved pursuant to Section 9204 of the California Public Contract Code. Key provisions of that section are summarized as follows:

1. "Claim" means a separate demand by a contractor sent by registered mail or certified mail with return receipt requested, for one or more of the following:
  - (A) A time extension, including, without limitation, for relief from damages or penalties for delay assessed by a public entity under a contract for a public works project.
  - (B) Payment by the public entity of money or damages arising from work done by, or on behalf of, the contractor pursuant to the contract for a public works project and payment for which is not otherwise expressly provided or to which the claimant is not otherwise entitled.
2. Payment of an amount that is disputed by the public entity upon receipt of a claim pursuant to this section, Owner shall conduct a reasonable review of the claim and, within a period not to exceed 45 days, shall provide Contractor a written statement identifying what portion of the claim is disputed and what portion is undisputed. Upon receipt of a claim, Owner and Contractor may, by mutual agreement, extend the time period provided in this subdivision.
3. Contactor shall furnish reasonable documentation to support the claim.
4. Any payment due on an undisputed portion of the claim shall be processed and made within 60 days after Owner issues its written statement.
5. If Contractor disputes Owner's written response, or if Owner fails to respond to a claim, Contractor may demand in writing an informal conference to meet and confer for settlement of the issues in dispute. Upon receipt of a demand in writing sent by registered mail or certified mail, return receipt requested, Owner shall schedule a meet and confer conference within 30 days for settlement of the dispute.
6. Within 10 business days following the conclusion of the meet and confer conference , if the claim or any portion of the claim remains in dispute, Owner shall provide Contractor a written statement identifying the portion of the claim that remains in dispute and the portion that is undisputed. Any payment due on an undisputed portion of the claim shall be processed and made within 60 days after Owner issues its written statement, Any undisputed portion of the claim, as identified by the Contractor in writing, shall be submitted to nonbinding mediation with the public entity and Contractor sharing the associated costs equally. If the mediation is unsuccessful, the parts of the claim remaining in dispute shall be subject to applicable procedures outside this section.
7. Failure by Owner to respond to a claim from Contractor within the time periods described herein or to otherwise meet the time requirements of this section shall result in the claim being rejected in its entirety. A claim that is denied by reason of the public entity's failure to have responded to a claim, or its failure to otherwise meet the time requirements of this section, shall not constitute an adverse finding with regard to the merits of the claim or the responsibility or qualifications of the claimant.
8. Amounts not paid in a timely manner as required by this section shall bear interest at the maximum legal rate.

**CA-1.05 Antitrust Claim Settlement**

In entering into a public works contract or a subcontract to supply goods, services, or materials pursuant to a public works contract, the Contractor or Subcontractor offers and agrees to assign to the awarding body all rights, title, and interest in and to all causes of action it may have under Section 4 of the Clayton Act (15 U.S.C. Section 15) or under the Cartwright Act (Chapter 2 (commencing with Section 16700) of Part 2 of Division 7 of the Business and Professions Code), arising from purchases of goods, services, or materials pursuant to the public works contract or the subcontract. This assignment shall be made and become effective at the time the awarding body tenders final payment to the Contractor, without further acknowledgment by the parties.

**CA-1.06 Substitution of Securities**

Funding for this project is provided by the United States Department of Agriculture pursuant to the Consolidated Farm and Rural Development Act (7 U.S.C. Section 1921 et seq.) and therefore this contract does not allow for substitution of securities (as described in Public Code Section 22300) in lieu of retention.

**THIS PAGE INTENTIONALLY LEFT BLANK**



**WORK CHANGE DIRECTIVE NO.: \_\_\_\_\_**

Owner: Calaveras County Water District

Owner's Project No.: 11096

Engineer:

Engineer's Project No.:

Contractor:

Contractor's Project No.:

Project:

Contract Name:

Date Issued:

Effective Date of Work Change Directive:

Contractor is directed to proceed promptly with the following change(s):

Description:

Attachments:

Purpose for the Work Change Directive:

Directive to proceed promptly with the Work described herein, prior to agreeing to change in Contract Price and Contract Time, is issued due to:

Non-agreement on pricing of proposed change.  Necessity to proceed for schedule or other reasons.

Estimated Change in Contract Price and Contract Times (non-binding, preliminary):

Contract Price: \$ \_\_\_\_\_ [increase] [decrease] [not yet estimated].

Contract Time: \_\_\_\_\_ days [increase] [decrease] [not yet estimated].

Basis of estimated change in Contract Price:

Lump Sum  Unit Price  Cost of the Work  Other

Recommended by Engineer

Authorized by Owner

By:

\_\_\_\_\_

\_\_\_\_\_

Title:

\_\_\_\_\_

\_\_\_\_\_

Date:

\_\_\_\_\_

\_\_\_\_\_

**THIS PAGE INTENTIONALLY LEFT BLANK**

**CHANGE ORDER NO.:** \_\_\_\_\_

Owner: Calaveras County Water District  
 Engineer:  
 Contractor:  
 Project: Advanced Metering Infrastructure Project  
 Contract Name:  
 Date Issued:

Owner's Project No.: 11096  
 Engineer's Project No.:  
 Contractor's Project No.:

Effective Date of Change Order:

The Contract is modified as follows upon execution of this Change Order:

Description: **[Description of the change]**

Attachments: **[List documents related to the change]**

Change in Contract Price	Change in Contract Times [State Contract Times as either a specific date or a number of days]
Original Contract Price: \$ _____	Original Contract Times: Substantial Completion: _____ Ready for final payment: _____
<b>[Increase] [Decrease]</b> from previously approved Change Orders No. 1 to No. <b>[Number of previous Change Order]</b> : \$ _____	<b>[Increase] [Decrease]</b> from previously approved Change Orders No.1 to No. <b>[Number of previous Change Order]</b> : Substantial Completion: _____ Ready for final payment: _____
Contract Price prior to this Change Order: \$ _____	Contract Times prior to this Change Order: Substantial Completion: _____ Ready for final payment: _____
<b>[Increase] [Decrease]</b> this Change Order: \$ _____	<b>[Increase] [Decrease]</b> this Change Order: Substantial Completion: _____ Ready for final payment: _____
Contract Price incorporating this Change Order: \$ _____	Contract Times with all approved Change Orders: Substantial Completion: _____ Ready for final payment: _____

Recommended by Engineer (if required)

Authorized by Owner

By: \_\_\_\_\_

\_\_\_\_\_

Title: \_\_\_\_\_

\_\_\_\_\_

Date: \_\_\_\_\_

\_\_\_\_\_

Authorized by Owner

Approved by USDA Rural Development

By: \_\_\_\_\_

\_\_\_\_\_

Title: \_\_\_\_\_

\_\_\_\_\_

Date: \_\_\_\_\_

\_\_\_\_\_

**THIS PAGE INTENTIONALLY LEFT BLANK**

## AMERICAN IRON STEEL DEFINITIONS

**American Iron and Steel (AIS)-** Requirements mandated by Section 746 of Title VII of the Consolidated Appropriations Act of 2017 (Division A- Agriculture, Rural Development, Food and Drug Administration, and Related Agencies Appropriations Act, 2017) and subsequent statutes mandating domestic preference for “iron and steel products,” meaning the following products, if made primarily of iron or steel: lined or unlined pipes and fittings, manhole covers and other municipal castings, hydrants, tanks, flanges, pipe clamps and restraints, valves, structural steel, reinforced precast concrete, and construction materials. AIS requirements apply in each of the several states, the District of Columbia, and each federally recognized Tribe, but not U.S. Territories.

**Coating-** A covering that is applied to the surface of an object. If a coating is applied to the external surface of a domestic iron or steel component, and the application takes place outside of the United States, said product would be considered a compliant product under the AIS requirements. Any coating processes that are applied to the external surface of iron and steel components that would otherwise be AIS compliant would not disqualify the product from meeting the AIS requirements regardless of where the coating processes occur, provided that final assembly of the product occurs in the United States. This exemption only applies to coatings on the *external surface* of iron and steel components. It does not apply to coatings or linings on internal surfaces of iron and steel products, such as the lining of lined pipes. All manufacturing processes for lined pipes, including the application of pipe lining, must occur in the United States for the product to be compliant with AIS requirements.

**Construction Materials-** Those articles, materials, or supplies made primarily of iron and steel, that are permanently incorporated into the project, not including mechanical and/or electrical components, equipment and systems. Some of these products may overlap with what is considered “structural steel”. Note: Mechanical and electrical components, equipment and systems are not considered construction materials. See definition of mechanical and electrical equipment.

**Contractor’s Certification-** Documentation submitted by the Contractor upon Substantial Completion of the Contract that all iron and steel products installed were produced in the United States.

**DeMinimis Components-** Various miscellaneous, incidental low-cost components that are essential for, but incidental to, the construction and are incorporated into the physical structure of the project. Examples of *de minimis* components could include small washers, screws, fasteners (such as “off the shelf” nuts and bolts), miscellaneous wire, corner bead, ancillary tube, signage, trash bins, door hardware, etc. Costs for such *de minimis* incidental components cumulatively may comprise no more than a total of five percent of the total cost of the materials used in and incorporated into a project; the cost of an individual item may not exceed one percent of the total cost of the materials used in and incorporated into a project.

**Electrical Equipment-** Typically any machine powered by electricity and includes components that are part of the electrical distribution system. AIS does not apply to electrical equipment.

**Engineer's Certification-** Documentation submitted by the Engineer that Drawings, Specifications, and Bidding Documents comply with AIS.

**Iron and Steel Products-** The following products made primarily of iron and steel: lined or unlined pipes and fittings, manhole covers and other municipal castings, hydrants, tanks, flanges, pipe clamps and restraints, valves, structural steel, reinforced precast concrete, and construction materials. Only items on the above list made primarily of iron or steel, permanently incorporated into the project must be produced in the United States. For example, trench boxes, scaffolding or equipment, which are removed from the project site upon completion of the project, are not required to be of U.S. iron or steel.

**Manufacturer-** a supplier, manufacturer, distributor, materialman, or vendor is an entity with which the Owner, Contractor or with any subcontractor has contracted to furnish materials or equipment to be incorporated in the project by the Owner, Contractor or a subcontractor.

**Manufacturer's Certification-** Documentation provided by the Manufacturer stating that the iron and steel products to be used in the project are produced in the United States in accordance with American Iron and Steel (AIS) Requirements. If items are purchased via a supplier, distributor, vendor, etc. from the Manufacturer directly, then the supplier, distributor, vendor, etc. will be responsible for obtaining and providing these certification letters to the parties purchasing the products.

**Manufacturing Processes-** Processes such as melting, refining, forming, rolling, drawing, finishing, and fabricating. Further, if a domestic iron and steel product is taken out of the United States for any part of the manufacturing process, it becomes foreign source material. However, raw materials such as iron ore, limestone, and iron and steel scrap are not covered by the AIS requirement, and the materials(s), if any, being applied as a coating are similarly not covered. Non-iron or steel components of an iron and steel product may come from non-U.S. sources. For example, for products such as valves and hydrants, the individual non-iron and steel components do not have to be of domestic origin. Raw materials, such as iron ore, limestone, scrap iron, and scrap steel, can come from non U.S. sources.

**Mechanical Equipment-** Typically equipment which has motorized parts and/or is powered by a motor. AIS does not apply to mechanical equipment.

**Minor Components-** Components *within* an iron and/or steel product otherwise compliant with the American Iron and Steel requirements. This is different from the *de minimis* definition in that *de minimis* pertains to the entire project and the minor component definition pertains to a single product. This waiver allows use of non-domestically produced miscellaneous minor components comprising up to five percent of the total material cost of an otherwise domestically produced iron and steel product. However, unless a separate waiver for a product has been approved, all other iron and steel components in said product must still meet the AIS requirements. This waiver does not exempt the whole product from the AIS requirements only minor components within said product and the iron and steel components of the product must be produced domestically. Valves and hydrants are also subject to the cost ceiling requirements described here. Examples of minor components could include items such as pins and springs in valves/hydrants, bands/straps in couplings, and other low-cost items such as small fasteners, etc.

**Municipal Castings-** Cast iron or steel infrastructure products that are melted and cast. They typically provide access, protection, or housing for components incorporated into utility owned drinking water, storm water, wastewater and solid waste infrastructure.

**Primarily Iron or Steel-** A product is made of greater than 50 percent iron or steel on a materials cost basis. An exception to this definition is reinforced precast concrete (see Definitions). All technical specifications and applicable industry standards (e.g. NIST, NSF, AWWA) must be met. If a product is determined to be less than 50 percent iron and steel, the AIS requirements do not apply. For example, the cost of a fire hydrant includes:

- The cost of materials used for the iron portion of fire hydrant (e.g. bonnet, body and shoe); and
- The cost to pour and cast to create those components (e.g. labor and energy).

Not included in the cost are:

- The additional material costs for the non-iron and steel internal workings of the hydrant (e.g. stem, coupling, valve, seals, etc.); and
- The cost to assemble the internal workings into the hydrant body.

**Produced in the United States-** The production in the United States of the iron or steel products used in the project requires that all manufacturing processes must take place in the United States, with the exception of metallurgical processes involving refinement of steel additives.

**Reinforced Precast Concrete-** Reinforced precast concrete structures must comply with AIS, regardless of whether or not it consists of at least 50 percent iron or steel. The reinforcing bar and wire must be produced in the United States and meet the same standards as for any other iron or steel product. Additionally, the casting of the concrete product must take place in the United States. The cement and other raw materials used in concrete production are not required to be of domestic origin. If the reinforced concrete is cast at the construction site, the reinforcing bar and wire are considered construction materials and must be produced in the United States.

**Steel-** An alloy that includes at least 50 percent iron, between 0.02 and 2 percent carbon, and may include other elements. Metallic elements such as chromium, nickel, molybdenum, manganese, and silicon may be added during the melting of steel for the purpose of enhancing properties such as corrosion resistance, hardness, or strength. The definition of steel covers carbon steel, alloy steel, stainless steel, tool steel, and other specialty steels.

**Structural Steel-** Rolled flanged shapes, having at least one dimension of their cross-section three inches or greater, which are used in the construction of bridges, buildings, ships, railroad rolling stock, and for numerous other constructional purposes. Such shapes are designated as wide-flange shapes, standard I-beams, channels, angles, tees, and zees. Other shapes include but are not limited to, H-piles, sheet piling, tie plates, cross ties, and those for other special purposes.

## SAMPLE MANUFACTURER'S CERTIFICATION

Date:

Company Name:

Company Address:

Subject: American Iron and Steel Certification  
[Owner's Name]  
[Project Name]

(1). I, [*company representative*], certify that the [*melting, bending, galvanizing, cutting, etc.*] processes took place at the following location:

---

(City, State)

(2) For [*manufacturing or fabricating*] the following products and/or material:

- 1.
- 2.

(3) That were delivered to the following project location:

---

(City, State)

in full compliance with the USDA Rural Development American Iron and Steel requirements as mandated by Section 746 of Title VII of the Consolidated Appropriations Act of 2017 (Division A - Agriculture, Rural Development, Food and Drug Administration, and Related Agencies Appropriations Act, 2017) and subsequent statutes mandating domestic preference.

---

Authorized Manufacturer's Representative Signature

(Note: The Authorized Signature shall not be the material distributor or supplier)



## PRIME CONTRACTOR'S CERTIFICATION

American Iron and Steel Requirements  
USDA Rural Development

Date:

RE: [Owner's Name]  
[Project Name]

I hereby certify that to the best of my knowledge and belief, all iron and steel products installed for this project by my company and by any and all subcontractors and manufacturers my company has contracted with for this project comply with Section 746 of Title VII of the Consolidated Appropriations Act of 2017 (Division A - Agriculture, Rural Development, Food and Drug Administration, and Related Agencies Appropriations Act, 2017) and subsequent statutes mandating domestic preference, or are the subject of a waiver approved by the Secretary of Agriculture or designee.

---

Name of Construction Company (PRINT)

---

By Authorized Representative (SIGNATURE)

---

Title

*This certification is to be submitted to the Engineer upon Substantial Completion of the project*

**THIS PAGE INTENTIONALLY LEFT BLANK**

**SECTION 33010**  
**POSITIVE DISPLACEMENT TYPE RADIO READ METERS**

**1.0 GENERAL**

This Specification covers low lead body, cold-water, positive displacement meters with solid state encoder/register and open architecture radio read equipment, in 5/8" and 3/4" size and the materials employed in their fabrication.

**2.0 AWWA STANDARDS**

- 2.1 All Meters shall meet or exceed the latest version of the American Water Works Association Standard C700 for Cold Water Meters. Maximum number of disc notations is no to exceed those specified in AWWA C700 latest edition.
- 2.2 All Meters shall meet or exceed the American Water Works Association Standard C707-R92 for Encoder-Type Remote-Registration systems for Cold Water Meters when equipped with an open architecture radio MIU.

**3.0 PD WATER METER SPECIFICATION**

- 3.1 Meters shall be NSF/ANSI Standard 61-372 and meet all EPA requirements.
- 3.2 All materials used in the construction of the main cases shall have sufficient dimensional stability to retain operating clearances at working temperature up to 105 degrees F.
- 3.3 The manufacturer shall warranty the main case for a minimum period of 20 years from the date of shipment.
- 3.4 All Meters shall be factory tested for accuracy and have the factory test results available to Engineer upon request.
- 3.5 Meters shall be pressure tested to ensure against leakage.
- 3.6 The size, and direction of flow shall be in raised characters on the case. The serial number shall be imprinted on meter.
- 3.7 Main case to be Bronze or Copper. Plastic and Composite main cases are not acceptable.
- 3.8 Only magnetic-driven, positive displacement meters of the flat nutation disc type will be acceptable because of enhances low flow accuracy performance.

## **4.0 SOLID STATE ENCODER-REGISTER SPECIFICATION**

- 4.1 The register shall be a true absolute encoder register that provides direct electronic transfer of meter reading information to any number of AMR/AMI radio frequency device options.
- 4.2 The register shall provide for up to 9-digit electronic resolution to the AMR/AMI system.
- 4.3 The encoder register shall be completely sealed and waterproof to permit installation in any environment; meter pit/vault, basement, crawlspace, or outdoors.
- 4.4 The register shall be housed in a composite enclosure that utilizes tempered glass lens.
- 4.5 The register shall incorporate a lid to protect the lens.
- 4.6 The permanent markings on the register pad shall include the ID#, the model, size and date of manufacture.
- 4.7 The register shall be permanently sealed by the manufacturer including all wire connections for AMR/AMI devices and integral options as required. All AMR/AMI devices shall be offered with mating connections to facilitate installation and troubleshooting when required.
- 4.8 The numerals on the number wheels of the register shall not be less than 1/4" in height.
- 4.9 The register shall be secured to the meter main case by an internal tamper-resistant mechanism protecting against unauthorized removal of the register.
- 4.10 The technology deployed for electronic data interchange shall be solid state and not contain any moving mechanical components.
- 4.11 The technology deployed for capturing data shall be solid state and not contain any moving mechanical components.
- 4.12 Encoder registers requiring mechanical gear trains, plastic lens, metal cans, field sealing of the wire connection or that are oil-filled will not be permitted.
- 4.13 The register must conform to the most current revision AWWA C-707.

## **5.0 MATERIALS**

### **5.1 Approved Materials**

- 5.1.1 5/8" Neptune T10 ProCoder R900i Pit Disc Meter with Integrated Radio

Read Equipment. Meter to have through meter box lid type antenna.

- 5.1.2 5/8" Mueller 420 PD Disc Meter, Solid State Register-Encoder with Integrated Radio Read Equipment. Meter to have through meter box lid type antenna.
- 5.1.3 Or approved equal. Request for approval as equal must be submitted to the Engineer at least 10 Days prior to bid for approval. Materials not approved by the Engineer prior to bid will not be acceptable. Cellular network-based systems are not acceptable.

## 6.0 EXECUTION

For standard installations as described above, it shall be the responsibility of the contractor to complete the following work:

- 6.1 Safely remove meter box lid and verify meter number. Dispose of existing meter box lid.
- 6.2 Attempt to notify customer if they are home. If there is no answer, check to see if meter is turning. If turning, come back later or wait a few moments to see if meter stops turning.
- 6.3 Turn curb stop off.
- 6.4 Record final reading from old meter
- 6.5 Remove old meter, and return meter to the District for Salvage.
- 6.6 Swab water contact area on new meter and existing fittings with 1% Chlorine Solution.
- 6.7 Install new meter and washers.
- 6.8 Open customer spigot(s) to flush air and debris from house line.
- 6.9 Turn curb stop on.
- 6.10 Verify the new meter is turning.
- 6.11 Turn spigot(s) off after air and debris have cleared.
- 6.12 Record new meter serial number and initial reading.
- 6.13 Record GPS location of meter box.

- 6.14 Install new meter box lid and through lid antenna.
- 6.15 When a meter exchange is completed the contractor shall leave the premises in a clean manner as close as possible to the manner in which it was found with no tools, trash, large dirt piles, or other debris either on the customer's property or within the meter box.
- 6.16 When a meter exchange is completed all components within the meter box shall be in working order with no leaking components and the meter turning as designed. Meter box shall be free of debris or trash.
- 6.17 The new Meter box lid shall fit snugly and securely without pressing on the radio transmitter and without presenting any danger to pedestrians.
- 6.18 Upon completion of route verified meter is transmitting meter reading data properly. Set meters to be read by AMR.

## **7.0 WARRANTY**

- 7.1 The meter manufacture shall warranty the water meter, battery and all the electronics free of defects for 20 years from date of installation. The warranty shall provide for full replacement cost at list price for the first 10 years and then pro-rated replacement cost for the remaining 10 years.

**END OF SECTION**

**SECTION 33020**  
**ULTRASONIC TYPE RADIO READ METERS**

**1.0 GENERAL**

This Specification covers Solid State Meter (SSM) bronze body, cold-water, ultrasonic meters compatible with open architecture radio equipment in 5/8" – 1" sizes and the materials employed in their fabrication.

**2.0 AWWA STANDARDS**

- 2.1 All Meters shall meet or exceed the latest version of the American Water Works Association Standard C715 for Cold Water Meters – Electromagnetic and Ultrasonic Type, For Revenue Applications requirements for accuracy and pressure loss.
- 2.2 All Meters shall meet or exceed the American Water Works Association Standard C707-R92 for Encoder-Type Remote-Registration systems for Cold Water Meters when equipped with an open architecture radio MIU.

**3.0 ULTRASONIC WATER METER SPECIFICATION**

- 3.1 Meters shall be NSF/ANSI Standard 61 and meet all governing requirements.
- 3.2 Main case shall incorporate copper male threads to prevent crossed or stripped threads during installation when utilizing existing bronze couplings on 3/4" – 1" sizes.
- 3.3 Meters shall be pressure tested to ensure against leakage to a maximum 200 psi operating pressure.
- 3.4 Meter case must be of a single unit design that discourages tampering.
- 3.5 Direction of flow shall be stamped on the meter.
- 3.6 Meter main case lengths must comply with comparable standard laying lengths for positive displacement meters in the same configuration as the solid state meters.
- 3.7 Measuring chamber shall contain no moving parts.
- 3.8 Measuring chamber shall maintain accuracy over the life of the meter and not suffer degradation due to mechanical wear.
- 3.9 Meters shall be 100% factory tested for accuracy and have the factory test results provided with each meter.
- 3.10 Meter accuracy shall be +/- 1.5% in the normal operating flow range and -5% to +1.5%

in the low flow range.

- 3.11 The meter shall be accurate +/- 1.5% in the normal flow range of the meter up to 85 degrees F water temperature.
- 3.12 Meters shall comply with the AWWA C715 new meter accuracy requirements from minimum flow to maximum flow for a period of 10 years from the date of shipment
- 3.13 Shall have through meter lid Antenna.

#### **4.0 ELECTRONIC DISPLAY REGISTER**

- 4.1 The processor shall be powered by a single lithium battery that is permanently sealed to eliminate moisture intrusion.
- 4.2 The display shall provide for standard visual registration at the meter of 0.1 gallons or 0.01 cubic feet.
- 4.3 Processors shall offer the option of registration in 0.1 gallons or 0.01 cubic feet.
- 4.4 The processor shall be secured to the meter main case by a tamper resistant method.
- 4.5 The processor and meter shall be a single unit to prevent the removal from the body of the meter.
- 4.6 The processor shall provide a true absolute encoder output that provides direct electronic transfer of meter reading information to any number of AMR/AMI device options.
- 4.7 The encoder register shall send data in ASCII format (American Standard code for Information Interchange) to the interrogation device.
- 4.8 The encoder register shall transmit the complete serial number and complete meter reading.
- 4.9 Register identification number that has been factory set.
- 4.10 For all installations, the processor shall be permanently factory sealed. Meter requiring field sealing of the wire connection will not be allowed.
- 4.11 All wiring for radio MIU's shall be installed and potted by the manufacturer.

#### **5.0 MATERIALS**

##### **5.1 Approved Materials**



- 5.1.1 5/8"-1" Nuptune Mach10 R900i antenna Pit Ultrasonic Meter. Meter to have through meter box lid type antenna.
- 5.1.2 5/8"-1" Mueller Systems Ultrasonic Solid-State Meter. Meter to have through meter box lid type antenna.
- 5.1.3 Or approved equal. Request for approval as equal must be submitted to the Engineer at least 10 Days prior to bid for approval. Materials not approved by the Engineer prior to bid will not be acceptable. Cellular network-based systems are not acceptable.

## 6.0 EXECUTION

For standard installations as described above, it shall be the responsibility of the contractor to complete the following work:

- 6.1 Safely remove existing meter box lid and verify meter number. Dispose of existing meter box lid.
- 6.2 Attempt to notify customer if they are home. If there is no answer, check to see if meter is turning. If turning, come back later or wait a few moments to see if meter stops turning.
- 6.3 Turn curb stop off.
- 6.4 Record final reading from old meter
- 6.5 Remove old meter, and return meter to District for Salvage.
- 6.6 Swab water contact area on new meter and existing fittings with 1% Chlorine Solution.
- 6.7 Install new meter and washers.
- 6.8 Open customer spigot(s) to flush air and debris from house line.
- 6.9 Turn curb stop on.
- 6.10 Verify the new meter is turning.
- 6.11 Turn spigot(s) off after air and debris have cleared.
- 6.12 Record new meter serial number and initial reading.
- 6.13 Record GPS location of meter box.

- 6.14 Install new meter box lid and through lid antenna.
- 6.15 When a meter exchange is completed the contractor shall leave the premises in a clean manner as close as possible to the manner in which it was found with no tools, trash, large dirt piles, or other debris either on the customer's property or within the meter box.
- 6.16 When a meter exchange is completed all components within the meter box shall be in working order with no leaking components and the meter turning as designed. Meter box shall be free of debris or trash.
- 6.17 The new Meter box lid shall fit snugly and securely without pressing on the radio transmitter and without presenting any danger to pedestrians.
- 6.18 Upon completion of route, verified meter is transmitting meter reading data properly. Set meters to be read by AMR Mobile Devices except where AMI network is installed.

## **7.0 WARRANTY**

- 7.1 The meter manufacture shall warranty the water meter, battery and all the electronics free of defects for 20 years from date of installation. The warranty shall provide for full replacement cost at list price for the first 10 years and then pro-rated replacement cost for the remaining 10 years.

**END OF SECTION**

**SECTION 33030**  
**RADIO FREQUENCY MOBILE COLLECTION AND STORAGE DEVICE**

**1.0 GENERAL**

This specification covers the collection equipment for drive by mobile radio frequency meter reading equipment.

**2.0 SYSTEM OPERATION**

- 2.1 Collection of the meter readings shall be achieved through the use of MIU modules that continuously transmit the meter readings in preset intervals of two seconds to insure high performance meter reading. As such, the Meter Reading, Reverse Flow, No Flow, Leak (both Small and High), Register Disconnect, Bad Data, and Wheel Location data is always available whenever the meter reader passes by, without the need for a wakeup call. Collection equipment includes a radio receiver and a laptop computer for collection and storage of the readings while the route is being read.

**3.0 MOBILE DATA COLLECTION SOFTWARE REQUIREMENTS**

- 3.1 The Software Must be dialog-based, intuitive and easy-to-use meter reading applications.
- 3.2 After the meter reader starts the reading process, the software must be fully automated to collect the meter reading data received from the radio receiver unit and store it in a file which can be used by the host software.
- 3.3 Software shall be touch screen friendly and operate on Windows.
- 3.4 The software must have the option to provide found meter processing for new accounts.
- 3.5 The software must allow manual readings of meters to be entered into the account record.
- 3.6 The software shall allow GPS tracking of the meter reading vehicle during the route reading process.
- 3.7 The software must be capable of displaying meter points and read success and unread accounts via GIS mapping interface. The software must be capable of collecting the following information for the hot to generate reports; leak detection, tamper detection, and backflow conditions.

#### **4.0 LAPTOP COMPUTER**

- 4.1 The system shall operate only on radio frequencies that do not require FCC licensing.
- 4.2 The mobile collection components shall be lightweight and portable. They shall mount temporarily in the meter reading vehicle. No dedicated vehicle(s) shall be required.
- 4.3 The system shall be capable of route sizes of 25,000 accounts per route.
- 4.4 The laptop computer shall operate on at least a Microsoft Windows 10 operating system.
- 4.5 The system shall indicate visually to the operator if the laptop computer loses communications with the radio receiver during operation.
- 4.6 The laptop computer shall have an internal time clock for time (hour/minutes/seconds) and date (month/day/year) stamping of meter readings as they are collected.

#### **5.0 RECEIVER SPECIFICATIONS**

- 5.1 The receiver shall be small and lightweight for ease of handling and to permit transfer from one vehicle to another
- 5.2 The receiver shall be cable connected to the laptop computer.
- 5.3 The receiver shall be capable of receiving transmissions on multiple discreet channels to facilitate MIU reception.
- 5.4 The system shall operate only on radio frequencies that do not require FCC licensing.
- 5.5 The receiver shall be lightweight and portable.
- 5.6 The receiver shall incorporate lights to evaluate power and communication status.
- 5.7 The receiver shall be powered by a utility power adapter that is plugged into the vehicle.

#### **6.0 MATERIALS**

- 6.1 Approved Materials – Data Collectors shall be same manufacture as water meters. The most current model of data collectors available from following manufactures shall be provided.
  - 6.1.1 Mueller Systems Mobile Data Collector
  - 6.1.2 Neptune Mobile Data Collector.
  - 6.1.3 Or approved equal. Request for approval as equal must be submitted to the Engineer at least 10 Days prior to bid for approval. Materials not approved by the Engineer prior to bid will not be acceptable.

**END OF SECTION**

## **SECTION 33040 AMI FIXED NETWORK SPECIFICATIONS**

### **1.0 GENERAL**

This Specification covers advanced metering infrastructure fixed network data collection. This includes the fixed network data collections software, host software, signal repeaters and fixed network data collectors.

### **2.0 GATEWAY DATA COLLECTORS**

- 2.1 The Gateway data collectors shall be an AC or solar powered unit with battery backup, which communicates in the unlicensed 900 MHz range with all the AMI Modules in its assigned area. Data Collectors installed on existing District Facilities can be AC powered, available power is either 120 or 240V. Data collectors at locations other than existing District Facilities will need to be solar powered units unless CCWD is able to secure AC power source prior to collector installation.
- 2.2 The collector shall communicate via a universal wide area network (WAN) connection, such as GSM/GPRS cellular, Ethernet or fiber to allow communication with the Host Server Software.
- 2.3 The Gateway Data Collectors shall collect and aggregate the stored meter data from all the AMI Modules in its zone a minimum of once per day and upload the information to the Host server a minimum of once per day providing interval reads from each AMI module as programmed.
- 2.4 The Gateway Data Collectors shall communicate on demand to AMI Modules meters/service and other related endpoint devices via Star configuration.
- 2.5 The Gateway Data Collectors Software shall allow self-diagnosis of any problems associated with the back haul of the communication system and the ability to automatically seek an alternate communication path if initial daily or real-time upload is unsuccessful.
- 2.6 The Gateway Data Collectors shall use security techniques to prevent unauthorized access to the data.
- 2.7 The Gateway Data collector shall allow remote firmware and software upgrades.
- 2.8 The Gateway Data Collector shall utilize an outdoor NEMA4 enclosure, rated for -40C to +85C, with remote antenna capability, which can be pole or wall mounted.

### **3.0 HOST SOFTWARE AND USER INTERFACE**

- 3.1 The Host Server shall act as the central collection point for the data within the system. The server collects data from all of the Gateway Collectors and stores the gathered data in a secure database. Once data is stored and analyzed on the server, the data shall be available for display via an easy to use web based graphical interface.
- 3.2 The Vendor shall provide a managed hosting service, where the Vendor shall own and manage the server hardware and software including monitoring to ensure the server continues to work effectively, provides backup services, installation of security patches and various levels of technical support. The Vendor hosted solution shall utilize a secure web-based application.
- 3.3 The data will be available via a user interface that will allow for analysis, as well as bill generation.
- 3.4 The Host Software server shall manage and archive data for two years such that it can be accessed by any Utility computers, handheld devices both locally and remotely via the web.
- 3.5 The Host system software must be web browser-based and shall have defined applications with standard interfaces to allow for existing and planned software applications.
- 3.6 The Host Software must have flexible meter reading data formats that are compatible with the Districts current billing application
- 3.7 The Host Software shall be used to generate reports; view demand graphs, determine usage patterns and enforce watering restrictions.
- 3.8 Using information from alerts uploaded in the data, the Host Software shall have the ability to generate specific e-mail alerts or SMS messages for each status code, configured by the User Interface.
- 3.9 Each AMI Module generated alert shall be accompanied by a duration the alert has been active for, which shall be stored and optionally sent out by the server.
- 3.10 The Host Software shall include a GIS tool for network routing from Gateway Data Collectors to AMI Modules.
- 3.11 The GIS tool shall have icons that permit viewing system health of the star/mesh system components.
- 3.12 Routing distances from Gateway Data Collector to AMI modules shall be part of the GIS tool.
- 3.13 The GIS tool shall allow monitoring of performance and loading on the utility's infrastructure with the ability to display this information on GIS maps.

- 3.14 The GIS tool shall be capable of remotely reprogramming Gateway Data Collectors, Water Meter AMI Modules.
- 3.15 The User Interface shall permit the sending of alert outages, tampering, out-of-bounds system operating parameters to appropriate utility personnel via cell phone, pager or e-mail.

#### **4.0 PERFORMANCE SPECIFICATIONS**

- 4.1 RF Coverage of installed base or meter/modules to be 100% of service district.
- 4.2 Read Rate of at least 98.5% over a 3-day window of installed base and active meter/modules.
- 4.3 Redundancy between meter/modules and collector to be calculated at 70% for propagation study and at least 50% for installed system.

#### **5.0 DATA COLLECTION LOCATIONS**

- 5.1 Data Collection equipment shall be located at existing District Facilities (see Appendix C) when possible. If District Facilities are out of range due to signal propagation the data collection equipment may be placed within the Public Right of Way or within an existing utility easement. Placing data collection equipment on private property that is not on a confirmed utility easement will not be allowed.
- 5.2 The Contractor will be responsible for submitting an encroachment permit request with exact location to Calaveras County Public Works for placement of Data Collectors within the Public Right of Way. CCWD will pay encroachment permit fees to Calaveras County Public Works.

#### **6.0 TRAINING AND IMPLEMENTATION**

- 6.1 The Contractors product vendor shall be responsible for supplying and delivering the AMI System components complete, including training and ensuring the proposed AMI system is operational prior to full deployment. This includes, support for the development of an interface to the utility billing system and functional testing of the system.
- 6.2 The Contractors product vendor shall have a proven program of professional project management to ensure successful system installation. Provide resumes for key managers involved for Districts Approval.
- 6.3 Project managers shall be experienced in managing the design, installation and optimization of systems. Project management experience shall include system integration and training support.

## **7.0 MATERIALS**

### **7.1 Approved Materials**

- 7.1.1 Mueller Systems Fixed Network Data Collectors (Current Version), Sentryx Software and System Monitoring by Mi.Net AMI Systems
- 7.1.2 Neptune Systems R900 Gateway Data Collector V5, with Neptune 360 Advanced Module SaaS AMI System.
- 7.1.3 DC Signal Repeaters Manufactured by Mueller or Neptune.
- 7.1.4 Or approved equal. Request for approval as equal must be submitted to the Engineer at least 10 Days prior to bid for approval. Materials not approved by the Engineer prior to bid will not be acceptable.

## **8.0 WARRANTY**

- 8.1 Provide the warranties and any services, including additional costs, the product manufacture will offer to ensure system functionality and availability of system components for 15 years. At a minimum, a 100% warranty on all equipment, software and labor will be in effect during the first 12 months following substantial completion.

**END OF SECTION**



**SECTION 33050**  
**METER BOX LID SPECIFICATIONS**

**1.0 GENERAL**

The District has numerous boxes, extensions, and lids from various manufacturers already installed throughout its service area in the standard nominal sizes known as 12"x17", 12" x 22" and 17" x 30". Required product must be universal to allow for use with existing installed standard size boxes from other manufacturers. This specification includes the replacement of existing meter box lids with new lids containing recessed holes for MIU Antenna.

**2.0 SPECIFICATIONS**

- 2.1 The product to be furnished under these Specifications shall comply with all provisions included in this document. All products shall be new and ready for installation at time of delivery.
- 2.2 Only product from manufacturers of established reputation, having proper facilities for the manufacture of utility boxes, extensions, and lids, which have been and are producing successfully for commercial use over a period equivalent to at least five (5) years' time.
- 2.3 Body Material - Lids must be constructed of materials that are heat/flare resistant. Lids constructed of concrete composites and reinforced concrete meeting the load rating and weight specifications are acceptable for all meter lids. Polymer lids meeting the load rating and weight specifications are acceptable for replacement of existing polymer or plastic lids only. Lids made of steel are not acceptable.
- 2.4 Lids must be rated for H-20 incidental traffic rating for occasional heavy traffic.
- 2.5 Maximum weight for Lid 20" and shorter in length shall not exceed 28 pounds, all other lids shall not exceed 35 pounds.
- 2.6 Lids must be solid one-piece design with MIU antenna through hole as described below to prevent trip hazard. Two-piece lid sets are not allowed. Lids must be imprinted "WATER" or "WATER METER", paint and decals are not acceptable.
- 2.7 Lids must be manufactured to accept an MIU antenna with a recessed top for the antenna mounting.

**3.0 MATERIALS**

**3.1 Approved Manufactures**

- 3.1.1 DWF Plastics – Polymer Lids (replacement of existing Polymer/Plastic Lids only)

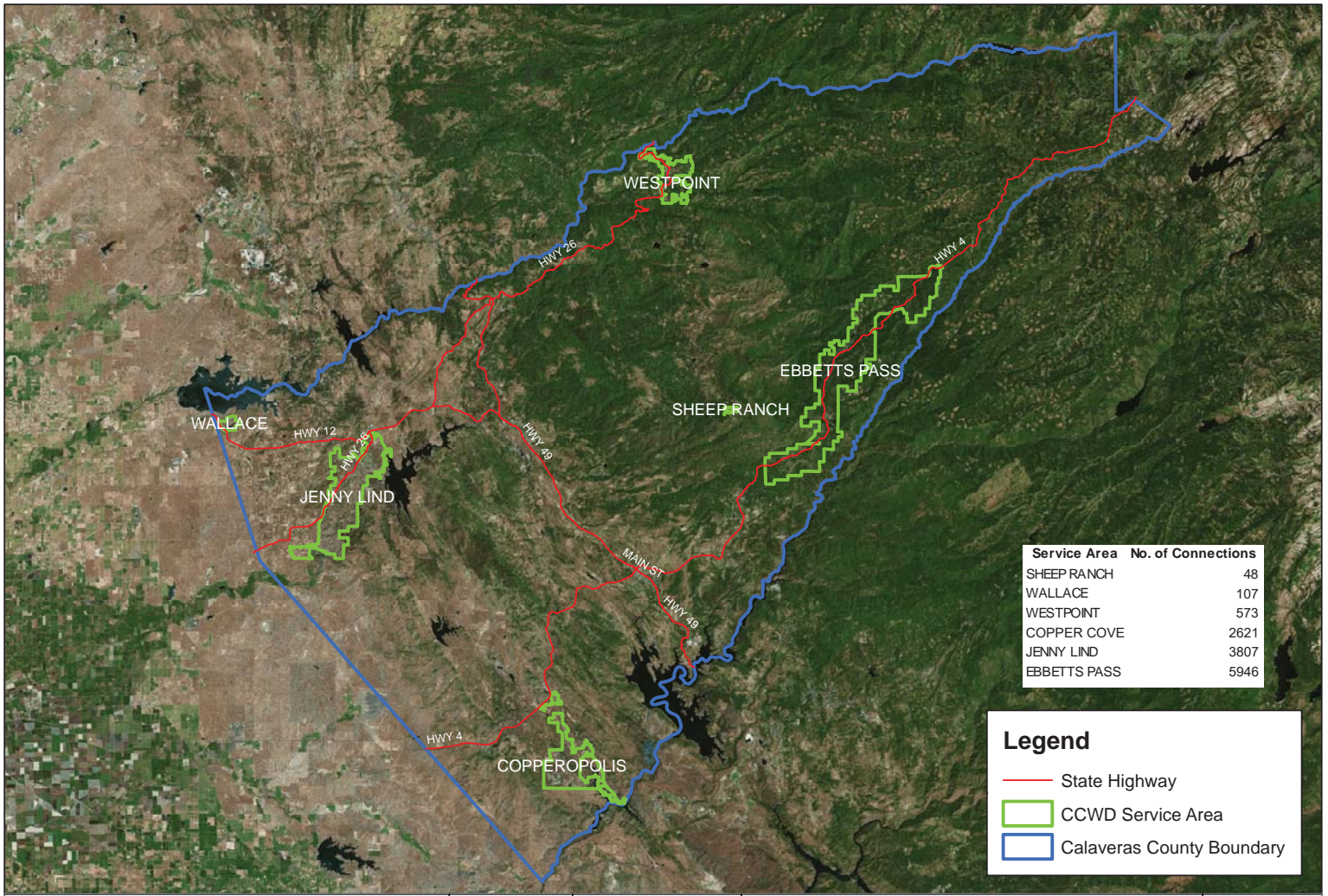
- 3.1.2 Carson BCF - Polymer Lids (replacement of existing Polymer/Plastic Lids only)
- 3.1.3 Oldcastle-Christy, R-Series Reinforced Concrete Lids

**END OF SECTION**

# Appendix A: District Service Area Maps

1. Figure 1: Overall District Map
2. Figure 2: Copper Cove Service Area
3. Figure 3: Jenny Lind and Wallace Service Areas
4. Figure 4: West Point Service Area
5. Figure 5: Ebbetts Pass and Sheep Ranch Service Areas


**THIS PAGE INTENTIONALLY LEFT BLANK**



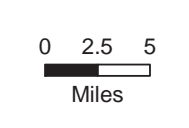
Service Area	No. of Connections
SHEEP RANCH	48
WALLACE	107
WESTPOINT	573
COPPER COVE	2621
JENNY LIND	3807
EBBETTS PASS	5946

**Legend**

- State Highway
- CCWD Service Area
- Calaveras County Boundary




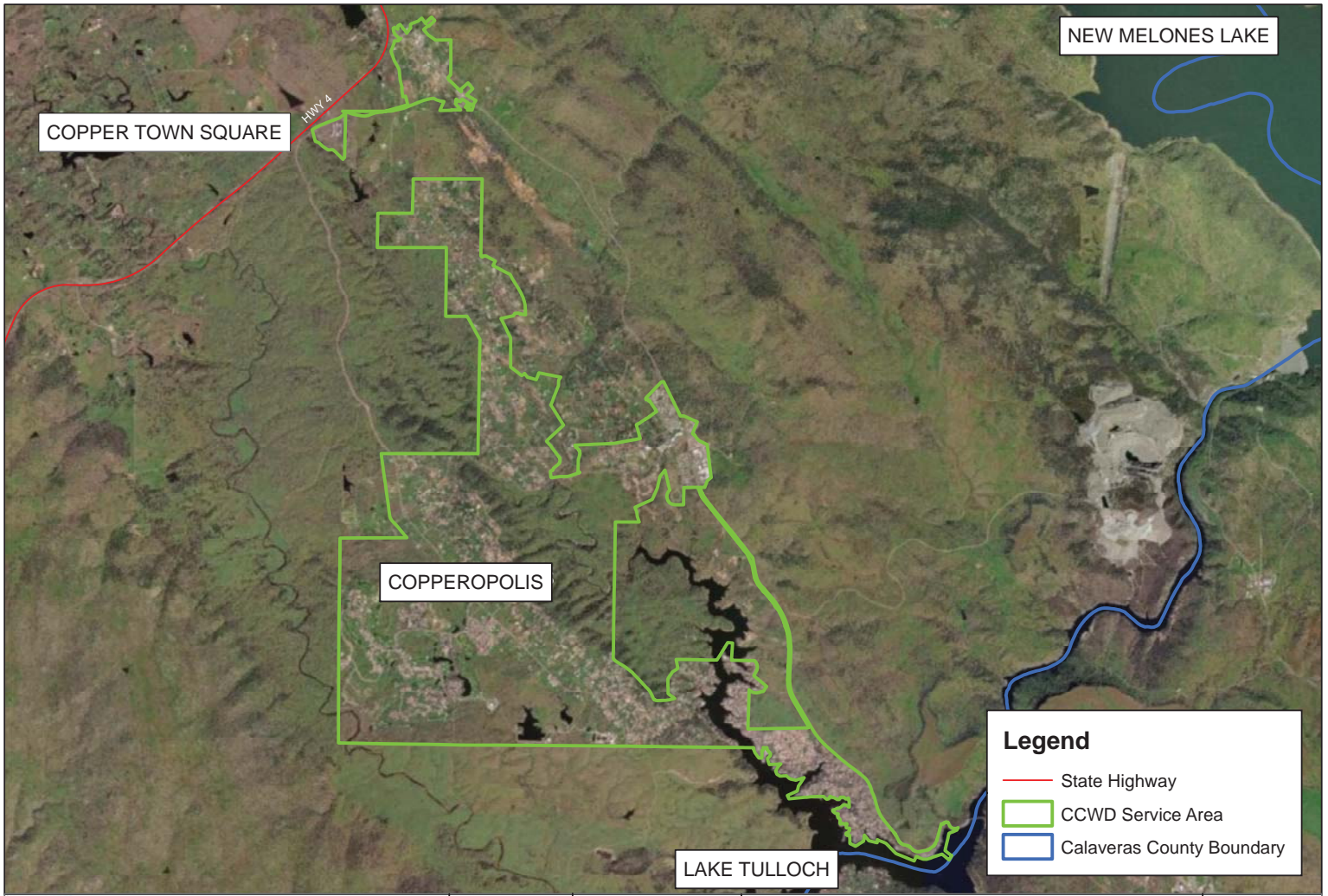
**Calaveras County Water District**  
 120 Toma Court  
 San Andreas, CA 95249



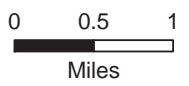
**OVERALL SERVICE AREA MAP**

**Figure 1**

**THIS PAGE INTENTIONALLY LEFT BLANK**



**Calaveras County Water District**  
 120 Toma Court  
 San Andreas, CA 95249

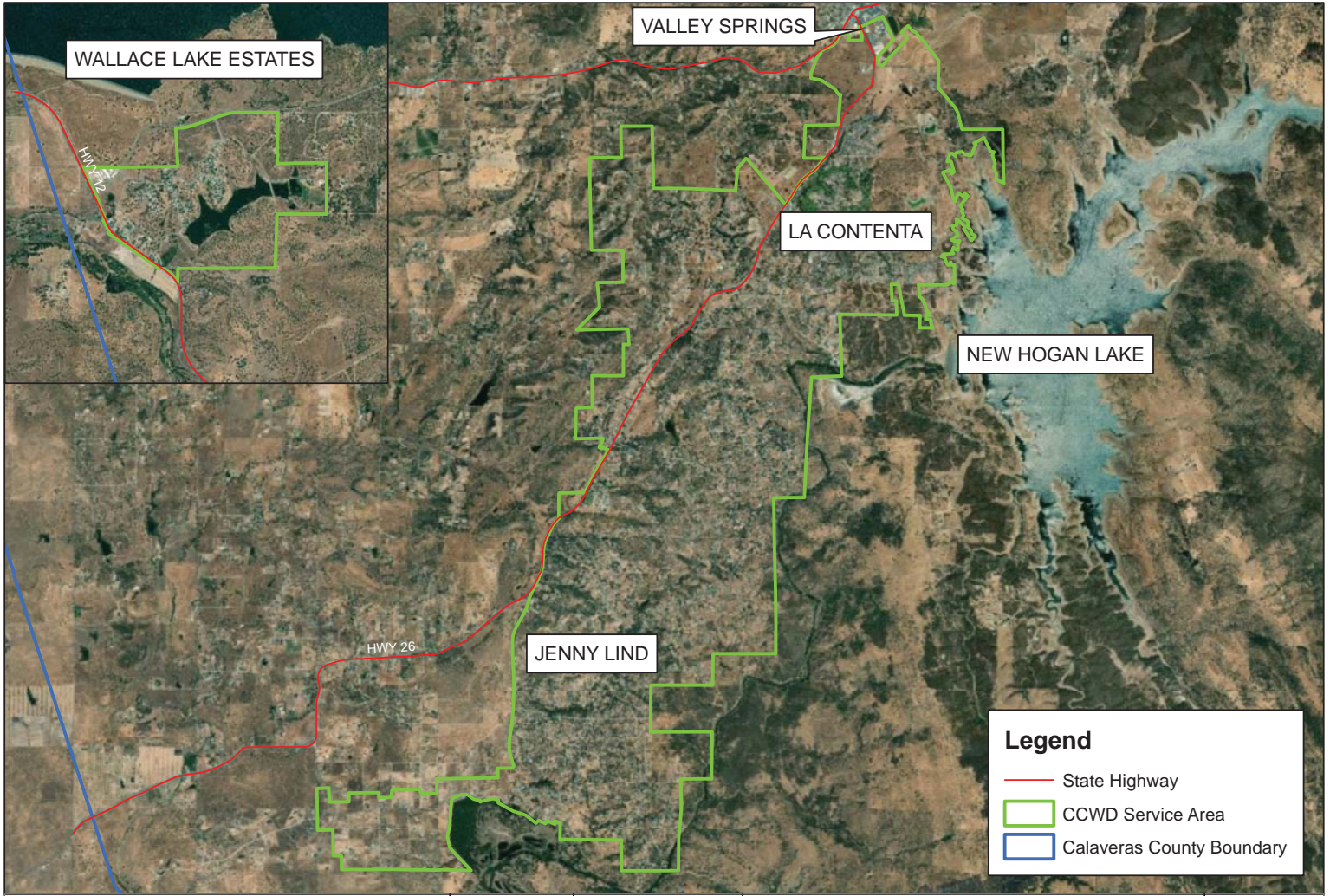


**COPPER COVE  
 SERVICE AREA**

**Figure  
 2**


**THIS PAGE INTENTIONALLY LEFT BLANK**




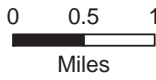


**Legend**

- State Highway
- CCWD Service Area
- Calaveras County Boundary



**Calaveras County Water District**  
 120 Toma Court  
 San Andreas, CA 95249


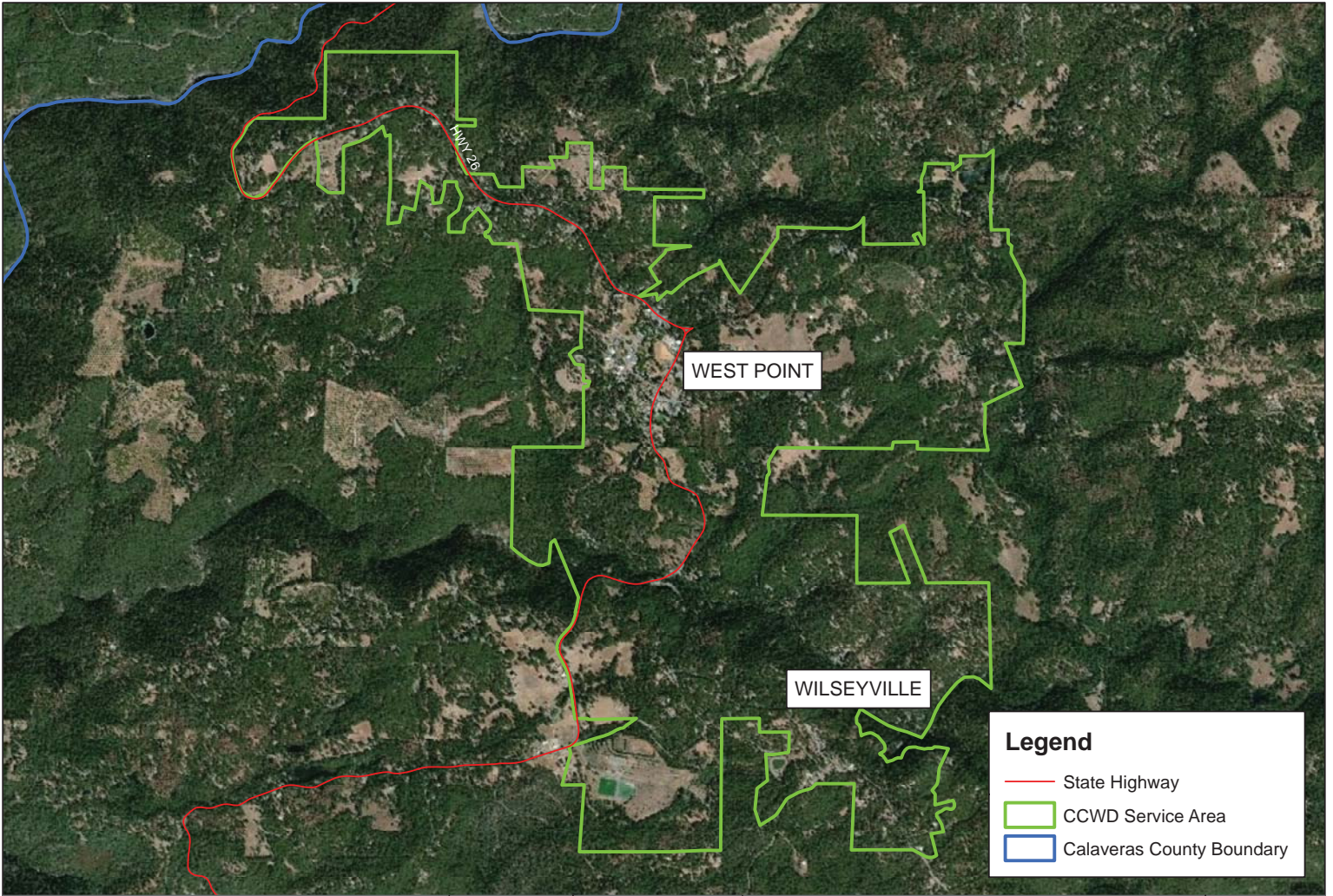



0 0.5 1  
 Miles

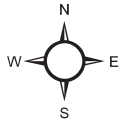
**JENNY LIND & WALLACE  
 SERVICE AREA**

**Figure  
 3**

**THIS PAGE INTENTIONALLY LEFT BLANK**




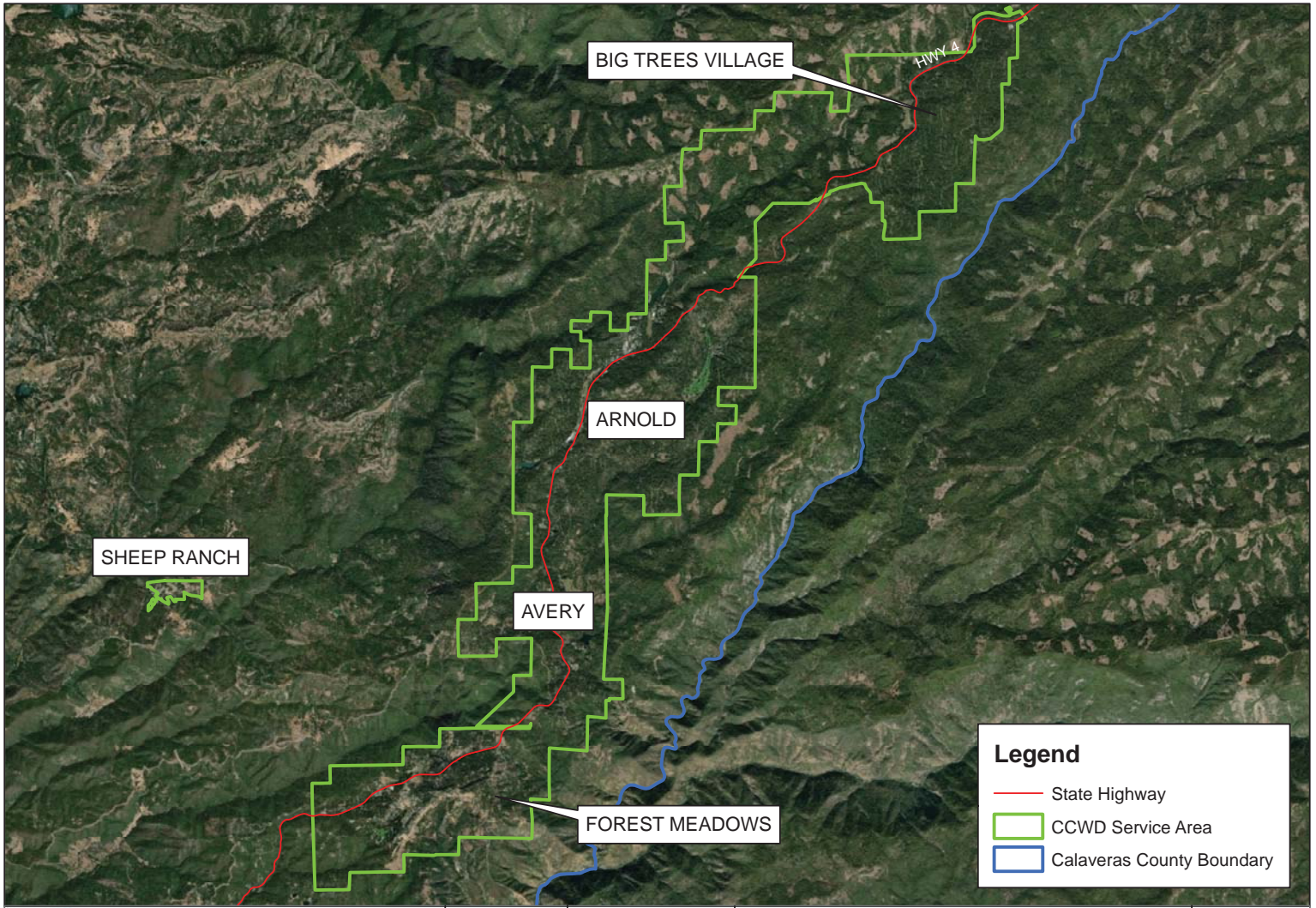
Calaveras County Water District  
 120 Toma Court  
 San Andreas, CA 95249



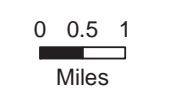
**WEST POINT  
 SERVICE AREA**

**Figure  
 4**

**THIS PAGE INTENTIONALLY LEFT BLANK**



Calaveras County Water District  
 120 Toma Court  
 San Andreas, CA 95249



**EBETTS PASS & SHEEP RANCH SERVICE AREAS**

Figure  
 5

**THIS PAGE INTENTIONALLY LEFT BLANK**

# **Appendix B: Meter Replacement Service Addresses**

- 1. Copper Cove Service Area Addresses**
- 2. Jenny Lind Service Area Addresses**
- 3. Wallace Service Area Addresses**
- 4. West Point Service Area Addresses**
- 5. Ebbetts Pass Service Area Addresses**
- 6. Sheep Ranch Service Area Addresses**

**THIS PAGE INTENTIONALLY LEFT BLANK**



#	ADDRESS			METER SIZE
1	1052	ACORN ST	COPPEROPOLIS	5/8
2	1055	ACORN ST	COPPEROPOLIS	5/8
3	1092	ACORN ST	COPPEROPOLIS	5/8
4	1093	ACORN ST	COPPEROPOLIS	5/8
5	1122	ACORN ST	COPPEROPOLIS	5/8
6	1137	ACORN ST	COPPEROPOLIS	5/8
7	1152	ACORN ST	COPPEROPOLIS	5/8
8	1187	ACORN ST	COPPEROPOLIS	5/8
9	1231	ACORN ST	COPPEROPOLIS	5/8
10	1248	ACORN ST	COPPEROPOLIS	5/8
11	1275	ACORN ST	COPPEROPOLIS	5/8
12	1284	ACORN ST	COPPEROPOLIS	5/8
13	1316	ACORN ST	COPPEROPOLIS	5/8
14	1346	ACORN ST	COPPEROPOLIS	5/8
15	1376	ACORN ST	COPPEROPOLIS	5/8"
16	1432	ACORN ST	COPPEROPOLIS	5/8
17	7	AMBROSIA CT	COPPEROPOLIS	5/8"
18	19	AMBROSIA CT	COPPEROPOLIS	5/8
19	20	AMBROSIA CT	COPPEROPOLIS	5/8
20	25	AMBROSIA CT	COPPEROPOLIS	5/8
21	ENTRY G	AMBROSIA CT - CALYPSO	COPPEROPOLIS	5/8
22	529	ANTELOPE ST	COPPEROPOLIS	5/8
23	565	ANTELOPE ST	COPPEROPOLIS	5/8
24	5	APHRODITE CT	COPPEROPOLIS	5/8"
25	11	APHRODITE CT	COPPEROPOLIS	5/8
26	18	APHRODITE CT	COPPEROPOLIS	5/8
27	21	APHRODITE CT	COPPEROPOLIS	5/8
28	33	APHRODITE CT	COPPEROPOLIS	5/8
29	36	APHRODITE CT	COPPEROPOLIS	5/8
30	47	APHRODITE CT	COPPEROPOLIS	5/8
31	52	APHRODITE CT	COPPEROPOLIS	5/8
32	61	APHRODITE CT	COPPEROPOLIS	5/8
33	62	APHRODITE CT	COPPEROPOLIS	5/8
34	73	APHRODITE CT	COPPEROPOLIS	5/8
35	74	APHRODITE CT	COPPEROPOLIS	5/8
36	78	APHRODITE CT	COPPEROPOLIS	5/8
37	81	APHRODITE CT	COPPEROPOLIS	5/8
38	84	APHRODITE CT	COPPEROPOLIS	5/8
39	19	APOLLO LN	COPPEROPOLIS	5/8
40	32	APOLLO LN	COPPEROPOLIS	5/8
41	37	APOLLO LN	COPPEROPOLIS	5/8
42	44	APOLLO LN	COPPEROPOLIS	5/8
43	51	APOLLO LN	COPPEROPOLIS	5/8
44	52	APOLLO LN	COPPEROPOLIS	5/8
45	57	APOLLO LN	COPPEROPOLIS	5/8
46	58	APOLLO LN	COPPEROPOLIS	5/8
47	6	ARGONAUT	COPPEROPOLIS	5/8
48	26	ARGONAUT	COPPEROPOLIS	5/8"
49	34	ARGONAUT	COPPEROPOLIS	5/8
50	46	ARGONAUT	COPPEROPOLIS	5/8
51	56	ARGONAUT	COPPEROPOLIS	5/8
52	66	ARGONAUT	COPPEROPOLIS	5/8"
53	211	ARGONAUT	COPPEROPOLIS	5/8
54	18	ARGONAUT DR	COPPEROPOLIS	5/8
55	43	ARGONAUT DR	COPPEROPOLIS	5/8

#	ADDRESS			METER SIZE
56	57	ARGONAUT DR	COPPEROPOLIS	5/8
57	1937	ARROWHEAD ST	COPPEROPOLIS	5/8
58	1944	ARROWHEAD ST	COPPEROPOLIS	5/8
59	1960	ARROWHEAD ST	COPPEROPOLIS	5/8
60	1976	ARROWHEAD ST	COPPEROPOLIS	5/8
61	2065	ARROWHEAD ST	COPPEROPOLIS	5/8
62	2128	ARROWHEAD ST	COPPEROPOLIS	5/8
63	2147	ARROWHEAD ST	COPPEROPOLIS	5/8
64	2186	ARROWHEAD ST	COPPEROPOLIS	5/8"
65	2243	ARROWHEAD ST	COPPEROPOLIS	5/8
66	2279	ARROWHEAD ST	COPPEROPOLIS	5/8
67	2296	ARROWHEAD ST	COPPEROPOLIS	5/8
68	2352	ARROWHEAD ST	COPPEROPOLIS	5/8
69	2372	ARROWHEAD ST	COPPEROPOLIS	5/8
70	2390	ARROWHEAD ST	COPPEROPOLIS	5/8
71	2391	ARROWHEAD ST	COPPEROPOLIS	5/8"
72	2408	ARROWHEAD ST	COPPEROPOLIS	5/8
73	2443	ARROWHEAD ST	COPPEROPOLIS	5/8
74	2456	ARROWHEAD ST	COPPEROPOLIS	5/8
75	2497	ARROWHEAD ST	COPPEROPOLIS	5/8
76	2554	ARROWHEAD ST	COPPEROPOLIS	5/8"
77	2563	ARROWHEAD ST	COPPEROPOLIS	5/8
78	2581	ARROWHEAD ST	COPPEROPOLIS	5/8
79	2599	ARROWHEAD ST	COPPEROPOLIS	5/8
80	2639	ARROWHEAD ST	COPPEROPOLIS	5/8
81	2665	ARROWHEAD ST	COPPEROPOLIS	5/8"
82	2685	ARROWHEAD ST	COPPEROPOLIS	5/8
83	2694	ARROWHEAD ST	COPPEROPOLIS	5/8
84	2741	ARROWHEAD ST	COPPEROPOLIS	5/8
85	2792	ARROWHEAD ST	COPPEROPOLIS	5/8
86	2811	ARROWHEAD ST	COPPEROPOLIS	5/8
87	2829	ARROWHEAD ST	COPPEROPOLIS	5/8
88	2847	ARROWHEAD ST	COPPEROPOLIS	5/8
89	2854	ARROWHEAD ST	COPPEROPOLIS	5/8
90	2863	ARROWHEAD ST	COPPEROPOLIS	5/8
91	2872	ARROWHEAD ST	COPPEROPOLIS	5/8
92	2881	ARROWHEAD ST	COPPEROPOLIS	5/8
93	2888	ARROWHEAD ST	COPPEROPOLIS	5/8
94	2933	ARROWHEAD ST	COPPEROPOLIS	5/8
95	2938	ARROWHEAD ST	COPPEROPOLIS	5/8
96	2954	ARROWHEAD ST	COPPEROPOLIS	5/8
97	2970	ARROWHEAD ST	COPPEROPOLIS	5/8
98	3000	ARROWHEAD ST	COPPEROPOLIS	5/8"
99	3005	ARROWHEAD ST	COPPEROPOLIS	5/8"
100	3032	ARROWHEAD ST	COPPEROPOLIS	5/8
101	3039	ARROWHEAD ST	COPPEROPOLIS	5/8
102	3046	ARROWHEAD ST	COPPEROPOLIS	5/8
103	3052	ARROWHEAD ST	COPPEROPOLIS	5/8"
104	3055	ARROWHEAD ST	COPPEROPOLIS	5/8
105	3085	ARROWHEAD ST	COPPEROPOLIS	5/8
106	3086	ARROWHEAD ST	COPPEROPOLIS	5/8"
107	3102	ARROWHEAD ST	COPPEROPOLIS	5/8
108	3121	ARROWHEAD ST	COPPEROPOLIS	5/8"
109	3132	ARROWHEAD ST	COPPEROPOLIS	5/8
110	3155	ARROWHEAD ST	COPPEROPOLIS	5/8

#	ADDRESS			METER SIZE
111	3162	ARROWHEAD ST	COPPEROPOLIS	5/8
112	3171	ARROWHEAD ST	COPPEROPOLIS	5/8
113	3217	ARROWHEAD ST	COPPEROPOLIS	5/8
114	3235	ARROWHEAD ST	COPPEROPOLIS	5/8
115	3252	ARROWHEAD ST	COPPEROPOLIS	5/8
116	3253	ARROWHEAD ST	COPPEROPOLIS	5/8
117	3271	ARROWHEAD ST	COPPEROPOLIS	5/8
118	3287	ARROWHEAD ST	COPPEROPOLIS	5/8
119	3288	ARROWHEAD ST	COPPEROPOLIS	5/8
120	3320	ARROWHEAD ST	COPPEROPOLIS	5/8
121	3336	ARROWHEAD ST	COPPEROPOLIS	5/8
122	3341	ARROWHEAD ST	COPPEROPOLIS	5/8
123	3356	ARROWHEAD ST	COPPEROPOLIS	5/8
124	3370	ARROWHEAD ST	COPPEROPOLIS	5/8"
125	3406	ARROWHEAD ST	COPPEROPOLIS	5/8
126	3415	ARROWHEAD ST	COPPEROPOLIS	5/8
127	3428	ARROWHEAD ST	COPPEROPOLIS	5/8
128	3433	ARROWHEAD ST	COPPEROPOLIS	5/8
129	3450	ARROWHEAD ST	COPPEROPOLIS	5/8
130	3525	ARROWHEAD ST	COPPEROPOLIS	5/8
131	3537	ARROWHEAD ST	COPPEROPOLIS	5/8
132	3569	ARROWHEAD ST	COPPEROPOLIS	5/8"
133	3583	ARROWHEAD ST	COPPEROPOLIS	5/8
134	3595	ARROWHEAD ST	COPPEROPOLIS	5/8
135	3607	ARROWHEAD ST	COPPEROPOLIS	5/8
136	3631	ARROWHEAD ST	COPPEROPOLIS	5/8
137	3640	ARROWHEAD ST	COPPEROPOLIS	5/8
138	3654	ARROWHEAD ST	COPPEROPOLIS	5/8
139	3655	ARROWHEAD ST	COPPEROPOLIS	5/8
140	3662	ARROWHEAD ST	COPPEROPOLIS	5/8
141	3667	ARROWHEAD ST	COPPEROPOLIS	5/8
142	3679	ARROWHEAD ST	COPPEROPOLIS	5/8
143	3688	ARROWHEAD ST	COPPEROPOLIS	5/8
144	3698	ARROWHEAD ST	COPPEROPOLIS	5/8
145	3703	ARROWHEAD ST	COPPEROPOLIS	5/8
146	3710	ARROWHEAD ST	COPPEROPOLIS	5/8
147	3713	ARROWHEAD ST	COPPEROPOLIS	5/8
148	3722	ARROWHEAD ST	COPPEROPOLIS	5/8"
149	3734	ARROWHEAD ST	COPPEROPOLIS	5/8
150	3737	ARROWHEAD ST	COPPEROPOLIS	5/8
151	3765	ARROWHEAD ST	COPPEROPOLIS	5/8
152	3768	ARROWHEAD ST	COPPEROPOLIS	5/8
153	3782	ARROWHEAD ST	COPPEROPOLIS	5/8
154	3783	ARROWHEAD ST	COPPEROPOLIS	5/8
155	3799	ARROWHEAD ST	COPPEROPOLIS	5/8
156	3816	ARROWHEAD ST	COPPEROPOLIS	5/8
157	3835	ARROWHEAD ST	COPPEROPOLIS	5/8
158	3840	ARROWHEAD ST	COPPEROPOLIS	5/8"
159	3850	ARROWHEAD ST	COPPEROPOLIS	5/8"
160	3913	ARROWHEAD ST	COPPEROPOLIS	5/8
161	3929	ARROWHEAD ST	COPPEROPOLIS	5/8
162	3950	ARROWHEAD ST	COPPEROPOLIS	5/8"
163	3953	ARROWHEAD ST	COPPEROPOLIS	5/8"
164	3980	ARROWHEAD ST	COPPEROPOLIS	5/8
165	3991	ARROWHEAD ST	COPPEROPOLIS	5/8

#	ADDRESS			METER SIZE
166	3996	ARROWHEAD ST	COPPEROPOLIS	5/8
167	4022	ARROWHEAD ST	COPPEROPOLIS	5/8
168	4023	ARROWHEAD ST	COPPEROPOLIS	5/8
169	4054	ARROWHEAD ST	COPPEROPOLIS	5/8
170	3549	ARROWHEAD ST A	COPPEROPOLIS	5/8
171	3549	ARROWHEAD ST B	COPPEROPOLIS	5/8
172	104	ATHENA DR	COPPEROPOLIS	5/8
173	109	ATHENA DR	COPPEROPOLIS	5/8"
174	116	ATHENA DR	COPPEROPOLIS	5/8
175	120	ATHENA DR	COPPEROPOLIS	5/8
176	121	ATHENA DR	COPPEROPOLIS	5/8
177	130	ATHENA DR	COPPEROPOLIS	5/8
178	142	ATHENA DR	COPPEROPOLIS	5/8
179	161	ATHENA DR	COPPEROPOLIS	5/8
180	167	ATHENA DR	COPPEROPOLIS	5/8
181	175	ATHENA DR	COPPEROPOLIS	5/8
182	185	ATHENA DR	COPPEROPOLIS	5/8
183	195	ATHENA DR	COPPEROPOLIS	5/8
184	210	ATHENA DR	COPPEROPOLIS	5/8
185	211	ATHENA DR	COPPEROPOLIS	5/8
186	222	ATHENA DR	COPPEROPOLIS	5/8
187	225	ATHENA DR	COPPEROPOLIS	5/8
188	235	ATHENA DR	COPPEROPOLIS	5/8
189	242	ATHENA DR	COPPEROPOLIS	5/8
190	243	ATHENA DR	COPPEROPOLIS	5/8
191	252	ATHENA DR	COPPEROPOLIS	5/8
192	255	ATHENA DR	COPPEROPOLIS	5/8
193	263	ATHENA DR	COPPEROPOLIS	5/8
194	271	ATHENA DR	COPPEROPOLIS	5/8
195	279	ATHENA DR	COPPEROPOLIS	5/8
196	287	ATHENA DR	COPPEROPOLIS	5/8
197	6	AURORA LN	COPPEROPOLIS	5/8
198	7	AURORA LN	COPPEROPOLIS	5/8
199	21	AURORA LN	COPPEROPOLIS	5/8
200	22	AURORA LN	COPPEROPOLIS	5/8
201	27	AURORA LN	COPPEROPOLIS	5/8
202	28	AURORA LN	COPPEROPOLIS	5/8
203	33	AURORA LN	COPPEROPOLIS	5/8
204	223	BAKER ST	COPPEROPOLIS	5/8
205	345	BAKER ST	COPPEROPOLIS	5/8
206	2162	BASKET CT	COPPEROPOLIS	5/8"
207	2028	BASKET LN	COPPEROPOLIS	5/8
208	2029	BASKET LN	COPPEROPOLIS	5/8
209	2057	BASKET LN	COPPEROPOLIS	5/8"
210	2080	BASKET LN	COPPEROPOLIS	5/8
211	2085	BASKET LN	COPPEROPOLIS	5/8
212	2127	BASKET LN	COPPEROPOLIS	5/8
213	2132	BASKET LN	COPPEROPOLIS	5/8
214	2170	BASKET LN	COPPEROPOLIS	5/8"
215	2175	BASKET LN	COPPEROPOLIS	5/8
216	2242	BASKET LN	COPPEROPOLIS	5/8
217	2386	BASKET LN	COPPEROPOLIS	5/8
218	2450	BASKET LN	COPPEROPOLIS	5/8
219	2512	BASKET LN	COPPEROPOLIS	5/8
220	2653	BASKET LN	COPPEROPOLIS	5/8"

#	ADDRESS			METER SIZE
221	4492	BAY VIEW DR	COPPEROPOLIS	5/8
222	4500	BAY VIEW DR	COPPEROPOLIS	5/8
223	4514	BAY VIEW DR	COPPEROPOLIS	5/8
224	4525	BAY VIEW DR	COPPEROPOLIS	5/8
225	4537	BAY VIEW DR	COPPEROPOLIS	5/8"
226	4561	BAY VIEW DR	COPPEROPOLIS	5/8
227	4583	BAY VIEW DR	COPPEROPOLIS	5/8
228	4609	BAY VIEW DR	COPPEROPOLIS	5/8"
229	4620	BAY VIEW DR	COPPEROPOLIS	5/8
230	4632	BAY VIEW DR	COPPEROPOLIS	5/8"
231	4659	BAY VIEW DR	COPPEROPOLIS	5/8
232	4660	BAY VIEW DR	COPPEROPOLIS	5/8
233	4678	BAY VIEW DR	COPPEROPOLIS	5/8"
234	4688	BAY VIEW DR	COPPEROPOLIS	5/8
235	4712	BAY VIEW DR	COPPEROPOLIS	5/8
236	4790	BAY VIEW DR	COPPEROPOLIS	5/8"
237	4797	BAY VIEW DR	COPPEROPOLIS	5/8
238	4811	BAY VIEW DR	COPPEROPOLIS	5/8
239	4839	BAY VIEW DR	COPPEROPOLIS	5/8
240	4855	BAY VIEW DR	COPPEROPOLIS	5/8
241	4870	BAY VIEW DR	COPPEROPOLIS	5/8
242	4871	BAY VIEW DR	COPPEROPOLIS	5/8
243	4882	BAY VIEW DR	COPPEROPOLIS	5/8
244	4892	BAY VIEW DR	COPPEROPOLIS	5/8
245	4902	BAY VIEW DR	COPPEROPOLIS	5/8
246	4923	BAY VIEW DR	COPPEROPOLIS	5/8
247	4938	BAY VIEW DR	COPPEROPOLIS	5/8
248	4975	BAY VIEW DR	COPPEROPOLIS	5/8
249	4980	BAY VIEW DR	COPPEROPOLIS	5/8
250	4985	BAY VIEW DR	COPPEROPOLIS	5/8
251	4993	BAY VIEW DR	COPPEROPOLIS	5/8"
252	5012	BAY VIEW DR	COPPEROPOLIS	5/8
253	5022	BAY VIEW DR	COPPEROPOLIS	5/8
254	5048	BAY VIEW DR	COPPEROPOLIS	5/8
255	4480	BAY VIEW DR A	COPPEROPOLIS	5/8"
256	4513	BAY VIEW DR A	COPPEROPOLIS	5/8
257	4524	BAY VIEW DR A	COPPEROPOLIS	5/8
258	4536	BAY VIEW DR A	COPPEROPOLIS	5/8"
259	4480	BAY VIEW DR B	COPPEROPOLIS	5/8"
260	4513	BAY VIEW DR B	COPPEROPOLIS	5/8
261	4524	BAY VIEW DR B	COPPEROPOLIS	5/8
262	4536	BAY VIEW DR B	COPPEROPOLIS	5/8"
263	1755	BEARCLAW WY	COPPEROPOLIS	5/8
264	1762	BEARCLAW WY	COPPEROPOLIS	5/8
265	1802	BEARCLAW WY	COPPEROPOLIS	5/8"
266	1824	BEARCLAW WY	COPPEROPOLIS	5/8
267	3115	BEAVER CT	COPPEROPOLIS	5/8
268	3118	BEAVER CT	COPPEROPOLIS	5/8
269	3139	BEAVER CT	COPPEROPOLIS	5/8
270	3157	BEAVER CT	COPPEROPOLIS	5/8
271	3177	BEAVER CT	COPPEROPOLIS	5/8
272	3179	BEAVER CT	COPPEROPOLIS	5/8
273	3197	BEAVER CT	COPPEROPOLIS	5/8
274	2907	BEAVER RD	COPPEROPOLIS	5/8"
275	2928	BEAVER RD	COPPEROPOLIS	5/8

#	ADDRESS			METER SIZE
276	2958	BEAVER RD	COPPEROPOLIS	5/8
277	2979	BEAVER RD	COPPEROPOLIS	5/8
278	3014	BEAVER RD	COPPEROPOLIS	5/8
279	3049	BEAVER RD	COPPEROPOLIS	5/8
280	3081	BEAVER RD	COPPEROPOLIS	5/8
281	3117	BEAVER RD	COPPEROPOLIS	5/8
282	3157	BEAVER RD	COPPEROPOLIS	5/8
283	3156	BEAVER ST	COPPEROPOLIS	5/8
284	920	BLACK CREEK DR	COPPEROPOLIS	1.0
285	103	BLUE OAK CT	COPPEROPOLIS	5/8"
286	134	BLUE OAK CT	COPPEROPOLIS	5/8
287	161	BLUE OAK CT	COPPEROPOLIS	5/8
288	168	BLUE OAK CT	COPPEROPOLIS	5/8
289	175	BLUE OAK CT	COPPEROPOLIS	5/8
290	121	BLUE OAK CT.	COPPEROPOLIS	5/8
291	6002	BLUFF VIEW RD	COPPEROPOLIS	5/8"
292	6016	BLUFF VIEW RD	COPPEROPOLIS	5/8
293	6026	BLUFF VIEW RD	COPPEROPOLIS	5/8
294	6040	BLUFF VIEW RD	COPPEROPOLIS	5/8
295	6052	BLUFF VIEW RD	COPPEROPOLIS	5/8
296	6066	BLUFF VIEW RD	COPPEROPOLIS	5/8
297	6094	BLUFF VIEW RD	COPPEROPOLIS	5/8
298	6104	BLUFF VIEW RD	COPPEROPOLIS	5/8
299	6114	BLUFF VIEW RD	COPPEROPOLIS	5/8"
300	6119	BLUFF VIEW RD	COPPEROPOLIS	5/8
301	6122	BLUFF VIEW RD	COPPEROPOLIS	5/8
302	6132	BLUFF VIEW RD	COPPEROPOLIS	5/8
303	6140	BLUFF VIEW RD	COPPEROPOLIS	5/8
304	6166	BLUFF VIEW RD	COPPEROPOLIS	5/8
305	6222	BLUFF VIEW RD	COPPEROPOLIS	5/8
306	6225	BLUFF VIEW RD	COPPEROPOLIS	5/8
307	6226	BLUFF VIEW RD	COPPEROPOLIS	5/8
308	6234	BLUFF VIEW RD	COPPEROPOLIS	5/8"
309	6235	BLUFF VIEW RD	COPPEROPOLIS	5/8
310	6238	BLUFF VIEW RD	COPPEROPOLIS	5/8
311	6245	BLUFF VIEW RD	COPPEROPOLIS	5/8
312	6246	BLUFF VIEW RD	COPPEROPOLIS	5/8
313	6248	BLUFF VIEW RD	COPPEROPOLIS	5/8
314	6250	BLUFF VIEW RD	COPPEROPOLIS	5/8
315	6255	BLUFF VIEW RD	COPPEROPOLIS	5/8
316	6263	BLUFF VIEW RD	COPPEROPOLIS	5/8
317	6268	BLUFF VIEW RD	COPPEROPOLIS	5/8
318	6273	BLUFF VIEW RD	COPPEROPOLIS	5/8
319	6276	BLUFF VIEW RD	COPPEROPOLIS	5/8
320	4364	BONNETT CT	COPPEROPOLIS	5/8"
321	4370	BONNETT CT	COPPEROPOLIS	5/8
322	4383	BONNETT CT	COPPEROPOLIS	5/8
323	4420	BONNETT CT	COPPEROPOLIS	5/8"
324	4425	BONNETT CT	COPPEROPOLIS	5/8
325	4445	BONNETT CT	COPPEROPOLIS	5/8
326	2828	BOW DR	COPPEROPOLIS	5/8
327	2846	BOW DR	COPPEROPOLIS	5/8
328	2868	BOW DR	COPPEROPOLIS	5/8
329	2930	BOW DR	COPPEROPOLIS	5/8"
330	2958	BOW DR	COPPEROPOLIS	5/8

#	ADDRESS			METER SIZE
331	3011	BOW DR	COPPEROPOLIS	5/8
332	3060	BOW DR	COPPEROPOLIS	5/8
333	3067	BOW DR	COPPEROPOLIS	5/8
334	3082	BOW DR	COPPEROPOLIS	5/8
335	3103	BOW DR	COPPEROPOLIS	5/8
336	3130	BOW DR	COPPEROPOLIS	5/8
337	3155	BOW DR	COPPEROPOLIS	5/8
338	3160	BOW DR	COPPEROPOLIS	5/8
339	3177	BOW DR	COPPEROPOLIS	5/8
340	3242	BOW DR	COPPEROPOLIS	5/8
341	3280	BOW DR	COPPEROPOLIS	5/8
342	3397	BOW DR	COPPEROPOLIS	5/8
343	3413	BOW DR	COPPEROPOLIS	5/8
344	3423	BOW DR	COPPEROPOLIS	5/8
345	3428	BOW DR	COPPEROPOLIS	5/8
346	3445	BOW DR	COPPEROPOLIS	5/8
347	3462	BOW DR	COPPEROPOLIS	5/8
348	3492	BOW DR	COPPEROPOLIS	5/8
349	3503	BOW DR	COPPEROPOLIS	5/8
350	3510	BOW DR	COPPEROPOLIS	5/8
351	3526	BOW DR	COPPEROPOLIS	5/8
352	3559	BOW DR	COPPEROPOLIS	5/8
353	3570	BOW DR	COPPEROPOLIS	5/8
354	3594	BOW DR	COPPEROPOLIS	5/8
355	3756	BOW DR	COPPEROPOLIS	5/8
356	3773	BOW DR	COPPEROPOLIS	5/8
357	3786	BOW DR	COPPEROPOLIS	5/8"
358	3896	BOW DR	COPPEROPOLIS	5/8
359	2784	BOW DRIVE	COPPEROPOLIS	5/8
360	8	BRANDON CT	COPPEROPOLIS	5/8"
361	16	BRANDON CT	COPPEROPOLIS	5/8"
362	24	BRANDON CT	COPPEROPOLIS	5/8"
363	32	BRANDON CT	COPPEROPOLIS	5/8
364	40	BRANDON CT	COPPEROPOLIS	5/8
365	54	BRANDON CT	COPPEROPOLIS	5/8
366	60	BRANDON CT	COPPEROPOLIS	5/8
367	68	BRANDON CT	COPPEROPOLIS	5/8"
368	2311	BRAVE ST	COPPEROPOLIS	5/8
369	2328	BRAVE ST	COPPEROPOLIS	5/8
370	2339	BRAVE ST	COPPEROPOLIS	5/8
371	2361	BRAVE ST	COPPEROPOLIS	5/8
372	2386	BRAVE ST	COPPEROPOLIS	5/8
373	2391	BRAVE ST	COPPEROPOLIS	5/8"
374	2419	BRAVE ST	COPPEROPOLIS	5/8
375	2422	BRAVE ST	COPPEROPOLIS	5/8
376	2443	BRAVE ST	COPPEROPOLIS	5/8
377	2465	BRAVE ST	COPPEROPOLIS	5/8
378	2476	BRAVE ST	COPPEROPOLIS	5/8
379	2525	BRAVE ST	COPPEROPOLIS	5/8"
380	2526	BRAVE ST	COPPEROPOLIS	5/8
381	482	BRET HARTE DR	COPPEROPOLIS	5/8
382	497	BRET HARTE DR	COPPEROPOLIS	5/8"
383	500	BRET HARTE DR	COPPEROPOLIS	5/8
384	505	BRET HARTE DR	COPPEROPOLIS	5/8"
385	534	BRET HARTE DR	COPPEROPOLIS	5/8

#	ADDRESS	METER SIZE
386	544 BRET HARTE DR	COPPEROPOLIS 5/8
387	552 BRET HARTE DR	COPPEROPOLIS 5/8
388	565 BRET HARTE DR	COPPEROPOLIS 5/8
389	566 BRET HARTE DR	COPPEROPOLIS 5/8
390	574 BRET HARTE DR	COPPEROPOLIS 5/8"
391	586 BRET HARTE DR	COPPEROPOLIS 5/8
392	587 BRET HARTE DR	COPPEROPOLIS 5/8"
393	592 BRET HARTE DR	COPPEROPOLIS 5/8
394	597 BRET HARTE DR	COPPEROPOLIS 5/8"
395	607 BRET HARTE DR	COPPEROPOLIS 5/8
396	608 BRET HARTE DR	COPPEROPOLIS 5/8
397	617 BRET HARTE DR	COPPEROPOLIS 5/8
398	625 BRET HARTE DR	COPPEROPOLIS 5/8
399	633 BRET HARTE DR	COPPEROPOLIS 5/8
400	634 BRET HARTE DR	COPPEROPOLIS 5/8
401	641 BRET HARTE DR	COPPEROPOLIS 5/8"
402	658 BRET HARTE DR	COPPEROPOLIS 5/8
403	670 BRET HARTE DR	COPPEROPOLIS 5/8
404	673 BRET HARTE DR	COPPEROPOLIS 5/8
405	678 BRET HARTE DR	COPPEROPOLIS 5/8
406	694 BRET HARTE DR	COPPEROPOLIS 5/8
407	710 BRET HARTE DR	COPPEROPOLIS 5/8"
408	720 BRET HARTE DR	COPPEROPOLIS 5/8
409	738 BRET HARTE DR	COPPEROPOLIS 5/8
410	766 BRET HARTE DR	COPPEROPOLIS 5/8
411	774 BRET HARTE DR	COPPEROPOLIS 5/8
412	802 BRET HARTE DR	COPPEROPOLIS 5/8
413	808 BRET HARTE DR	COPPEROPOLIS 5/8
414	812 BRET HARTE DR	COPPEROPOLIS 5/8
415	818 BRET HARTE DR	COPPEROPOLIS 5/8"
416	822 BRET HARTE DR	COPPEROPOLIS 5/8
417	836 BRET HARTE DR	COPPEROPOLIS 5/8
418	862 BRET HARTE DR	COPPEROPOLIS 5/8
419	870 BRET HARTE DR	COPPEROPOLIS 5/8
420	876 BRET HARTE DR	COPPEROPOLIS 5/8"
421	892 BRET HARTE DR	COPPEROPOLIS 5/8"
422	906 BRET HARTE DR	COPPEROPOLIS 5/8
423	928 BRET HARTE DR	COPPEROPOLIS 5/8"
424	938 BRET HARTE DR	COPPEROPOLIS 5/8"
425	960 BRET HARTE DR	COPPEROPOLIS 5/8
426	1012 BRET HARTE DR	COPPEROPOLIS 5/8
427	512 BRET HARTE RD	COPPEROPOLIS 5/8
428	123 BRIDLE POINT CIR	COPPEROPOLIS 5/8
429	124 BRIDLE POINT CIR	COPPEROPOLIS 5/8
430	130 BRIDLE POINT CIR	COPPEROPOLIS 5/8
431	136 BRIDLE POINT CIR	COPPEROPOLIS 5/8
432	142 BRIDLE POINT CIR	COPPEROPOLIS 5/8
433	145 BRIDLE POINT CIR	COPPEROPOLIS 5/8
434	154 BRIDLE POINT CIR	COPPEROPOLIS 5/8
435	157 BRIDLE POINT CIR	COPPEROPOLIS 5/8
436	160 BRIDLE POINT CIR	COPPEROPOLIS 5/8
437	169 BRIDLE POINT CIR	COPPEROPOLIS 5/8
438	172 BRIDLE POINT CIR	COPPEROPOLIS 5/8
439	180 BRIDLE POINT CIR	COPPEROPOLIS 5/8
440	188 BRIDLE POINT CIR	COPPEROPOLIS 5/8



#	ADDRESS			METER SIZE
441	192	BRIDLE POINT CIR	COPPEROPOLIS	5/8
442		BRIDLE POINT CIR	COPPEROPOLIS	5/8
443	196	BRIDLE POINTE CIR	COPPEROPOLIS	5/8
444	200	BRIDLE POINTE CIR	COPPEROPOLIS	5/8
445	205	BRIDLE POINTE CIR	COPPEROPOLIS	5/8
446	206	BRIDLE POINTE CIR	COPPEROPOLIS	5/8
447	211	BRIDLE POINTE CIR	COPPEROPOLIS	5/8
448	212	BRIDLE POINTE CIR	COPPEROPOLIS	5/8
449	219	BRIDLE POINTE CIR	COPPEROPOLIS	5/8
450	220	BRIDLE POINTE CIR	COPPEROPOLIS	5/8
451	228	BRIDLE POINTE CIR	COPPEROPOLIS	5/8
452	231	BRIDLE POINTE CIR	COPPEROPOLIS	5/8
453	234	BRIDLE POINTE CIR	COPPEROPOLIS	5/8
454	242	BRIDLE POINTE CIR	COPPEROPOLIS	5/8
455	263	BRIDLE POINTE CIR	COPPEROPOLIS	5/8
456	271	BRIDLE POINTE CIR	COPPEROPOLIS	5/8
457	277	BRIDLE POINTE CIR	COPPEROPOLIS	5/8
458	285	BRIDLE POINTE CIR	COPPEROPOLIS	5/8
459	293	BRIDLE POINTE CIR	COPPEROPOLIS	5/8
460	262	BRIDLEWOOD	COPPEROPOLIS	5/8
461	295	BRIDLEWOOD	COPPEROPOLIS	5/8
462	390	BRIDLEWOOD	COPPEROPOLIS	5/8
463	393	BRIDLEWOOD	COPPEROPOLIS	5/8
464	404	BRIDLEWOOD	COPPEROPOLIS	5/8
465	320	BRIDLEWOOD DRIVE	COPPEROPOLIS	5/8
466	110	BRIDLEWOOD LN	COPPEROPOLIS	5/8
467	255	BRIDLEWOOD LN	COPPEROPOLIS	5/8
468	367	BRIDLEWOOD LN	COPPEROPOLIS	5/8
469	124	BRIDLEWOOD LN	COPPEROPOLIS	5/8
470	150	BRIDLEWOOD LN	COPPEROPOLIS	5/8
471	182	BRIDLEWOOD LN	COPPEROPOLIS	5/8
472	216	BRIDLEWOOD LN	COPPEROPOLIS	5/8
473	234	BRIDLEWOOD LN	COPPEROPOLIS	5/8
474	300	BRIDLEWOOD LN	COPPEROPOLIS	5/8
475	356	BRIDLEWOOD LN	COPPEROPOLIS	5/8"
476	374	BRIDLEWOOD LN	COPPEROPOLIS	5/8
477	108	CALYPSO BEACH	COPPEROPOLIS	5/8
478	119	CALYPSO BEACH	COPPEROPOLIS	5/8
479	132	CALYPSO BEACH	COPPEROPOLIS	5/8
480	133	CALYPSO BEACH	COPPEROPOLIS	5/8
481	153	CALYPSO BEACH	COPPEROPOLIS	5/8
482	179	CALYPSO BEACH	COPPEROPOLIS	5/8
483	232	CALYPSO BEACH	COPPEROPOLIS	5/8
484	271	CALYPSO BEACH	COPPEROPOLIS	5/8
485	292	CALYPSO BEACH	COPPEROPOLIS	5/8
486	299	CALYPSO BEACH	COPPEROPOLIS	5/8
487	300	CALYPSO BEACH	COPPEROPOLIS	5/8
488	109 (306)	CALYPSO BEACH	COPPEROPOLIS	5/8
489	420	CALYPSO BEACH DR	COPPEROPOLIS	5/8
490	107	CALYPSO BEACH DR	COPPEROPOLIS	5/8
491	143	CALYPSO BEACH DR	COPPEROPOLIS	5/8
492	220	CALYPSO BEACH DR	COPPEROPOLIS	5/8
493	363	CALYPSO BEACH DR	COPPEROPOLIS	5/8
494	383	CALYPSO BEACH DR	COPPEROPOLIS	5/8"
495	390	CALYPSO BEACH DR	COPPEROPOLIS	5/8

#	ADDRESS			METER SIZE
496	396	CALYPSO BEACH DR	COPPEROPOLIS	5/8
497	420	CALYPSO BEACH DR	COPPEROPOLIS	5/8
498	500	CALYPSO BEACH DR	COPPEROPOLIS	5/8
499	2213	CANOE ST	COPPEROPOLIS	5/8
500	2216	CANOE ST	COPPEROPOLIS	5/8"
501	2257	CANOE ST	COPPEROPOLIS	5/8
502	2268	CANOE ST	COPPEROPOLIS	5/8"
503	2351	CANOE ST	COPPEROPOLIS	5/8
504	2378	CANOE ST	COPPEROPOLIS	5/8
505	2451	CANOE ST	COPPEROPOLIS	5/8"
506	3081	CANOE ST	COPPEROPOLIS	5/8
507	2454	CANOE ST.	COPPEROPOLIS	5/8
508	131	CARRIAGE OAK CT	COPPEROPOLIS	5/8
509	140	CARRIAGE OAK CT	COPPEROPOLIS	5/8
510	143	CARRIAGE OAK CT	COPPEROPOLIS	5/8
511	1038	CEMETERY LN	COPPEROPOLIS	5/8
512	2286	CHARMSTONE WY	COPPEROPOLIS	5/8
513	2297	CHARMSTONE WY	COPPEROPOLIS	5/8
514	2334	CHARMSTONE WY	COPPEROPOLIS	5/8
515	2345	CHARMSTONE WY	COPPEROPOLIS	5/8"
516	2391	CHARMSTONE WY	COPPEROPOLIS	5/8
517	2404	CHARMSTONE WY	COPPEROPOLIS	5/8
518	2429	CHARMSTONE WY	COPPEROPOLIS	5/8
519	2455	CHARMSTONE WY	COPPEROPOLIS	5/8
520	2464	CHARMSTONE WY	COPPEROPOLIS	5/8
521	2490	CHARMSTONE WY	COPPEROPOLIS	5/8
522	2503	CHARMSTONE WY	COPPEROPOLIS	5/8
523	2540	CHARMSTONE WY	COPPEROPOLIS	5/8
524	2564	CHARMSTONE WY	COPPEROPOLIS	5/8
525	2587	CHARMSTONE WY	COPPEROPOLIS	5/8
526	2588	CHARMSTONE WY	COPPEROPOLIS	5/8
527	2624	CHARMSTONE WY	COPPEROPOLIS	5/8
528	2651	CHARMSTONE WY	COPPEROPOLIS	5/8"
529	2782	CHARMSTONE WY	COPPEROPOLIS	5/8
530	2783	CHARMSTONE WY	COPPEROPOLIS	5/8"
531	3096	CHEYENNE CT	COPPEROPOLIS	5/8
532	3132	CHEYENNE CT	COPPEROPOLIS	5/8
533	3133	CHEYENNE CT	COPPEROPOLIS	5/8
534	1549	CHEYENNE DR	COPPEROPOLIS	5/8
535	1075	CHEYENNE RD	COPPEROPOLIS	5/8
536	1100	CHEYENNE RD	COPPEROPOLIS	5/8
537	1137	CHEYENNE RD	COPPEROPOLIS	5/8
538	1170	CHEYENNE RD	COPPEROPOLIS	5/8
539	1179	CHEYENNE RD	COPPEROPOLIS	5/8
540	1204	CHEYENNE RD	COPPEROPOLIS	5/8"
541	1215	CHEYENNE RD	COPPEROPOLIS	5/8
542	1228	CHEYENNE RD	COPPEROPOLIS	5/8
543	1279	CHEYENNE RD	COPPEROPOLIS	5/8
544	1316	CHEYENNE RD	COPPEROPOLIS	5/8
545	1345	CHEYENNE RD	COPPEROPOLIS	5/8
546	1452	CHEYENNE RD	COPPEROPOLIS	5/8
547	1515	CHEYENNE RD	COPPEROPOLIS	5/8"
548	1546	CHEYENNE RD	COPPEROPOLIS	5/8
549	1584	CHEYENNE RD	COPPEROPOLIS	5/8
550	1587	CHEYENNE RD	COPPEROPOLIS	5/8

#	ADDRESS			METER SIZE
551	1618	CHEYENNE RD	COPPEROPOLIS	5/8
552	1652	CHEYENNE RD	COPPEROPOLIS	5/8
553	1653	CHEYENNE RD	COPPEROPOLIS	5/8
554	1696	CHEYENNE RD	COPPEROPOLIS	5/8
555	1736	CHEYENNE RD	COPPEROPOLIS	5/8"
556	1770	CHEYENNE RD	COPPEROPOLIS	5/8
557	1814	CHEYENNE RD	COPPEROPOLIS	5/8
558	1860	CHEYENNE RD	COPPEROPOLIS	5/8
559	1885	CHEYENNE RD	COPPEROPOLIS	5/8
560	1919	CHEYENNE RD	COPPEROPOLIS	5/8
561	2099	CHEYENNE RD	COPPEROPOLIS	5/8
562	2100	CHEYENNE RD	COPPEROPOLIS	5/8
563	2141	CHEYENNE RD	COPPEROPOLIS	5/8
564	2214	CHEYENNE RD	COPPEROPOLIS	5/8
565	2275	CHEYENNE RD	COPPEROPOLIS	5/8"
566	2292	CHEYENNE RD	COPPEROPOLIS	5/8"
567	2313	CHEYENNE RD	COPPEROPOLIS	5/8
568	2353	CHEYENNE RD	COPPEROPOLIS	5/8
569	2422	CHEYENNE RD	COPPEROPOLIS	5/8"
570	2464	CHEYENNE RD	COPPEROPOLIS	5/8
571	2500	CHEYENNE RD	COPPEROPOLIS	5/8
572	2532	CHEYENNE RD	COPPEROPOLIS	5/8
573	2578	CHEYENNE RD	COPPEROPOLIS	5/8
574	2659	CHEYENNE RD	COPPEROPOLIS	5/8
575	2736	CHEYENNE RD	COPPEROPOLIS	5/8
576	2743	CHEYENNE RD	COPPEROPOLIS	5/8
577	2770	CHEYENNE RD	COPPEROPOLIS	5/8
578	2797	CHEYENNE RD	COPPEROPOLIS	5/8"
579	2810	CHEYENNE RD	COPPEROPOLIS	5/8
580	2850	CHEYENNE RD	COPPEROPOLIS	5/8
581	2878	CHEYENNE RD	COPPEROPOLIS	5/8
582	2911	CHEYENNE RD	COPPEROPOLIS	5/8
583	2959	CHEYENNE RD	COPPEROPOLIS	5/8"
584	2966	CHEYENNE RD	COPPEROPOLIS	5/8
585	2993	CHEYENNE RD	COPPEROPOLIS	5/8
586	3030	CHEYENNE RD	COPPEROPOLIS	5/8
587	1540	CHOCTAW RD	COPPEROPOLIS	5/8
588	1566	CHOCTAW RD	COPPEROPOLIS	5/8
589	1597	CHOCTAW RD	COPPEROPOLIS	5/8
590	1661	CHOCTAW RD	COPPEROPOLIS	5/8
591	1710	CHOCTAW RD	COPPEROPOLIS	5/8
592	1713	CHOCTAW RD	COPPEROPOLIS	5/8
593	1765	CHOCTAW RD	COPPEROPOLIS	5/8
594	1788	CHOCTAW RD	COPPEROPOLIS	5/8
595	1833	CHOCTAW RD	COPPEROPOLIS	5/8
596	2210	CHOCTAW RD	COPPEROPOLIS	5/8
597	2230	CHOCTAW RD	COPPEROPOLIS	5/8
598	2205	CHOCTAW RD	COPPEROPOLIS	5/8
599	2252	CHOCTAW RD	COPPEROPOLIS	5/8"
600	2259	CHOCTAW RD	COPPEROPOLIS	5/8"
601	2274	CHOCTAW RD	COPPEROPOLIS	5/8"
602	2296	CHOCTAW RD	COPPEROPOLIS	5/8
603	2331	CHOCTAW RD	COPPEROPOLIS	5/8
604	2334	CHOCTAW RD	COPPEROPOLIS	5/8
605	2360	CHOCTAW RD	COPPEROPOLIS	5/8

#	ADDRESS			METER SIZE
606	2384	CHOCTAW RD	COPPEROPOLIS	5/8
607	2410	CHOCTAW RD	COPPEROPOLIS	5/8
608	2436	CHOCTAW RD	COPPEROPOLIS	5/8
609	2455	CHOCTAW RD	COPPEROPOLIS	5/8
610	2470	CHOCTAW RD	COPPEROPOLIS	5/8
611	2513	CHOCTAW RD	COPPEROPOLIS	5/8
612	2534	CHOCTAW RD	COPPEROPOLIS	5/8
613	2575	CHOCTAW RD	COPPEROPOLIS	5/8
614	2604	CHOCTAW RD	COPPEROPOLIS	5/8
615	2619	CHOCTAW RD	COPPEROPOLIS	5/8"
616	2657	CHOCTAW RD	COPPEROPOLIS	5/8
617	2739	CHOCTAW RD	COPPEROPOLIS	5/8"
618	2769	CHOCTAW RD	COPPEROPOLIS	5/8
619	2680	CHOCTAW ROAD	COPPEROPOLIS	5/8"
620	6389	CONNER ESTATES DR	COPPEROPOLIS	5/8
621	6291	CONNOR ESTATES DR	COPPEROPOLIS	5/8
622	6311	CONNOR ESTATES DR	COPPEROPOLIS	5/8
623	6371	CONNOR ESTATES DR	COPPEROPOLIS	5/8
624	6403	CONNOR ESTATES DR	COPPEROPOLIS	5/8
625	6469	CONNOR ESTATES DR	COPPEROPOLIS	5/8
626	33	COPPER COVE CT	COPPEROPOLIS	5/8
627	14	COPPER COVE DR	COPPEROPOLIS	5/8
628	19	COPPER COVE DR	COPPEROPOLIS	5/8
629	26	COPPER COVE DR	COPPEROPOLIS	5/8
630	38	COPPER COVE DR	COPPEROPOLIS	5/8
631	48	COPPER COVE DR	COPPEROPOLIS	5/8
632	48	COPPER COVE DR	COPPEROPOLIS	5/8
633	90	COPPER COVE DR	COPPEROPOLIS	1.0
634	90	COPPER COVE DR	COPPEROPOLIS	5/8
635	1070	COPPER COVE DR	COPPEROPOLIS	5/8"
636	1272	COPPER COVE DR	COPPEROPOLIS	5/8
637	1374	COPPER COVE DR	COPPEROPOLIS	5/8
638	1460	COPPER COVE DR	COPPEROPOLIS	5/8
639	1554	COPPER COVE DR	COPPEROPOLIS	5/8
640	1749	COPPER COVE DR	COPPEROPOLIS	5/8
641	1813	COPPER COVE DR	COPPEROPOLIS	5/8
642	1831	COPPER COVE DR	COPPEROPOLIS	5/8
643	1861	COPPER COVE DR	COPPEROPOLIS	5/8
644	1914	COPPER COVE DR	COPPEROPOLIS	5/8"
645	1992	COPPER COVE DR	COPPEROPOLIS	5/8
646	1945	COPPER COVE DR	COPPEROPOLIS	5/8"
647	1956	COPPER COVE DR	COPPEROPOLIS	5/8
648	1975	COPPER COVE DR	COPPEROPOLIS	5/8
649	1989	COPPER COVE DR	COPPEROPOLIS	5/8
650	2037	COPPER COVE DR	COPPEROPOLIS	5/8
651	2104	COPPER COVE DR	COPPEROPOLIS	5/8"
652	42-B	COPPER COVE DR	COPPEROPOLIS	5/8
653	42-A	COPPER COVE DR ###	COPPEROPOLIS	5/8
654	90	COPPER COVE DR - DET M	COPPEROPOLIS	5/8
655	60	COPPER COVE DR A	COPPEROPOLIS	5/8
656	60	COPPER COVE DR C	COPPEROPOLIS	5/8
657	60	COPPER COVE DR E	COPPEROPOLIS	5/8
658	60	COPPER COVE DR F	COPPEROPOLIS	5/8
659	60	COPPER COVE DR H	COPPEROPOLIS	5/8
660	60	COPPER COVE DR J	COPPEROPOLIS	5/8

#	ADDRESS			METER SIZE
661	241	COPPER CREST DR	COPPEROPOLIS	5/8
662	255	COPPER CREST DR	COPPEROPOLIS	5/8
663	267	COPPER CREST DR	COPPEROPOLIS	5/8
664	268	COPPER CREST DR	COPPEROPOLIS	5/8
665	273	COPPER CREST DR	COPPEROPOLIS	5/8
666	280	COPPER CREST DR	COPPEROPOLIS	5/8
667	288	COPPER CREST DR	COPPEROPOLIS	5/8"
668	296	COPPER CREST DR	COPPEROPOLIS	5/8
669	304	COPPER CREST DR	COPPEROPOLIS	5/8
670	338	COPPER CREST DR	COPPEROPOLIS	1.0
671	346	COPPER CREST DR	COPPEROPOLIS	1.0
672	354	COPPER CREST DR	COPPEROPOLIS	1.0
673	362	COPPER CREST DR	COPPEROPOLIS	1.0
674	370	COPPER CREST DR	COPPEROPOLIS	1.0
675	378	COPPER CREST DR	COPPEROPOLIS	1.0
676	386	COPPER CREST DR	COPPEROPOLIS	1.0
677	393	COPPER CREST DR	COPPEROPOLIS	1.0
678	398	COPPER CREST DR	COPPEROPOLIS	1.0
679	399	COPPER CREST DR	COPPEROPOLIS	1.0
680	312	COPPER CREST DRIVE	COPPEROPOLIS	5/8"
681	320	COPPER CREST DRIVE	COPPEROPOLIS	5/8"
682	320	COPPER CV/EQUESTRIAN	COPPEROPOLIS	5/8"
683	107	COPPER GLEN CT	COPPEROPOLIS	5/8
684	108	COPPER GLEN CT	COPPEROPOLIS	5/8
685	120	COPPER GLEN CT	COPPEROPOLIS	5/8
686	121	COPPER GLEN CT	COPPEROPOLIS	5/8
687	125	COPPER GLEN CT	COPPEROPOLIS	5/8
688	126	COPPER GLEN CT	COPPEROPOLIS	5/8
689	110	COPPER GLEN TERRACE	COPPEROPOLIS	5/8"
690	118	COPPER GLEN TERRACE	COPPEROPOLIS	5/8
691	124	COPPER GLEN TERRACE	COPPEROPOLIS	5/8
692	130	COPPER GLEN TERRACE	COPPEROPOLIS	5/8
693	136	COPPER GLEN TERRACE	COPPEROPOLIS	5/8
694	144	COPPER GLEN TERRACE	COPPEROPOLIS	5/8
695	244	COPPER HILLS DR	COPPEROPOLIS	5/8
696	245	COPPER HILLS DR	COPPEROPOLIS	5/8"
697	10	COPPER MEADOWS DR	COPPEROPOLIS	5/8
698	21	COPPER MEADOWS DR	COPPEROPOLIS	5/8
699	26	COPPER MEADOWS DR	COPPEROPOLIS	5/8"
700	33	COPPER MEADOWS DR	COPPEROPOLIS	5/8
701	41	COPPER MEADOWS DR	COPPEROPOLIS	5/8"
702	42	COPPER MEADOWS DR	COPPEROPOLIS	5/8
703	53	COPPER MEADOWS DR	COPPEROPOLIS	5/8
704	54	COPPER MEADOWS DR	COPPEROPOLIS	5/8"
705	67	COPPER MEADOWS DR	COPPEROPOLIS	5/8
706	68	COPPER MEADOWS DR	COPPEROPOLIS	5/8"
707	75	COPPER MEADOWS DR	COPPEROPOLIS	5/8
708	76	COPPER MEADOWS DR	COPPEROPOLIS	5/8"
709		COPPER MEADOWS DR	COPPEROPOLIS	5/8
710	16	COSMIC CT	COPPEROPOLIS	5/8
711	16	COSMIC CT	COPPEROPOLIS	5/8"
712	16	COSMIC CT - DET	COPPEROPOLIS	5/8
713	49	COSMIC CT - DETECTOR	COPPEROPOLIS	5/8"
714	49	COSMIC CT - LANDSCAPE	COPPEROPOLIS	5/8
715	49	COSMIC CT A	COPPEROPOLIS	5/8

#	ADDRESS			METER SIZE
716	49	COSMIC CT B	COPPEROPOLIS	5/8
717	49	COSMIC CT C	COPPEROPOLIS	5/8
718	49	COSMIC CT D	COPPEROPOLIS	5/8
719	4214	COUNCIL CT	COPPEROPOLIS	5/8
720	4220	COUNCIL CT	COPPEROPOLIS	5/8
721	4196	COUNCIL TRL	COPPEROPOLIS	5/8
722	4206	COUNCIL TRL	COPPEROPOLIS	5/8
723	4224	COUNCIL TRL	COPPEROPOLIS	5/8
724	4234	COUNCIL TRL	COPPEROPOLIS	5/8
725	4248	COUNCIL TRL	COPPEROPOLIS	5/8
726	4271	COUNCIL TRL	COPPEROPOLIS	5/8
727	4287	COUNCIL TRL	COPPEROPOLIS	5/8
728	4288	COUNCIL TRL	COPPEROPOLIS	5/8
729	4346	COUNCIL TRL	COPPEROPOLIS	5/8
730	4362	COUNCIL TRL	COPPEROPOLIS	5/8
731	4390	COUNCIL TRL	COPPEROPOLIS	5/8
732	4402	COUNCIL TRL	COPPEROPOLIS	5/8
733	4416	COUNCIL TRL	COPPEROPOLIS	5/8
734	4428	COUNCIL TRL	COPPEROPOLIS	5/8
735	4446	COUNCIL TRL	COPPEROPOLIS	5/8
736	4450	COUNCIL TRL	COPPEROPOLIS	5/8
737	4451	COUNCIL TRL	COPPEROPOLIS	5/8
738	4455	COUNCIL TRL	COPPEROPOLIS	5/8
739	4456	COUNCIL TRL	COPPEROPOLIS	5/8
740	4452	COUNCIL TRL #2	COPPEROPOLIS	5/8
741	4458	COUNCIL TRL #3	COPPEROPOLIS	5/8
742	4454	COUNCIL TRL #4	COPPEROPOLIS	5/8
743	247	DEER FIELD CIR	COPPEROPOLIS	5/8
744	255	DEER FIELD CIR	COPPEROPOLIS	5/8"
745	263	DEER FIELD CIR	COPPEROPOLIS	5/8
746	271	DEER FIELD CIR	COPPEROPOLIS	5/8
747	277	DEER FIELD CIR	COPPEROPOLIS	5/8
748	283	DEER FIELD CIR	COPPEROPOLIS	5/8
749	289	DEER FIELD CIR	COPPEROPOLIS	5/8
750	296	DEER FIELD CIR	COPPEROPOLIS	5/8
751	305	DEER FIELD CIR	COPPEROPOLIS	5/8
752	310	DEER FIELD CIR	COPPEROPOLIS	5/8"
753	313	DEER FIELD CIR	COPPEROPOLIS	5/8
754	316	DEER FIELD CIR	COPPEROPOLIS	5/8"
755	321	DEER FIELD CIR	COPPEROPOLIS	5/8
756	335	DEER FIELD CIR	COPPEROPOLIS	5/8"
757	343	DEER FIELD CIR	COPPEROPOLIS	5/8"
758	351	DEER FIELD CIR	COPPEROPOLIS	5/8
759	355	DEER FIELD CIR	COPPEROPOLIS	5/8
760	364	DEER FIELD CIR	COPPEROPOLIS	5/8
761	369	DEER FIELD CIR	COPPEROPOLIS	5/8"
762	377	DEER FIELD CIR	COPPEROPOLIS	5/8
763	385	DEER FIELD CIR	COPPEROPOLIS	5/8
764	0	DETECTOR MTR	COPPEROPOLIS	5/8"
765	1012	DILLON RD	COPPEROPOLIS	5/8"
766	1017	DILLON RD	COPPEROPOLIS	5/8"
767	1020	DILLON RD	COPPEROPOLIS	5/8
768	1025	DILLON RD	COPPEROPOLIS	5/8"
769	1028	DILLON RD	COPPEROPOLIS	5/8
770	1033	DILLON RD	COPPEROPOLIS	5/8"

#	ADDRESS			METER SIZE
771	1041	DILLON RD	COPPEROPOLIS	5/8"
772	1025-B	DILLON RD	COPPEROPOLIS	5/8"
773	532	DOLORES WY	COPPEROPOLIS	5/8"
774	539	DOLORES WY	COPPEROPOLIS	5/8"
775	542	DOLORES WY	COPPEROPOLIS	5/8"
776	548	DOLORES WY	COPPEROPOLIS	5/8"
777	556	DOLORES WY	COPPEROPOLIS	5/8"
778	572	DOLORES WY	COPPEROPOLIS	5/8"
779	582	DOLORES WY	COPPEROPOLIS	5/8"
780	592	DOLORES WY	COPPEROPOLIS	5/8"
781	599	DOLORES WY	COPPEROPOLIS	5/8"
782	602	DOLORES WY	COPPEROPOLIS	5/8"
783	609	DOLORES WY	COPPEROPOLIS	5/8"
784	612	DOLORES WY	COPPEROPOLIS	5/8"
785	797	DOT CIR	COPPEROPOLIS	5/8"
786	805	DOT CIR	COPPEROPOLIS	5/8"
787	806	DOT CIR	COPPEROPOLIS	5/8"
788	809	DOT CIR	COPPEROPOLIS	5/8"
789	796	DOT CIRCLE	COPPEROPOLIS	5/8"
790	ENT	DRIFTER'S REEF	COPPEROPOLIS	5/8"
791	271	DUCHESS DR	COPPEROPOLIS	5/8"
792	272	DUCHESS DR	COPPEROPOLIS	5/8"
793	277	DUCHESS DR	COPPEROPOLIS	5/8"
794	280	DUCHESS DR	COPPEROPOLIS	5/8"
795	285	DUCHESS DR	COPPEROPOLIS	5/8"
796	288	DUCHESS DR	COPPEROPOLIS	5/8"
797	298	DUCHESS DR	COPPEROPOLIS	5/8"
798	311	DUCHESS DR	COPPEROPOLIS	5/8"
799	316	DUCHESS DR	COPPEROPOLIS	5/8"
800	321	DUCHESS DR	COPPEROPOLIS	5/8"
801	326	DUCHESS DR	COPPEROPOLIS	5/8"
802	334	DUCHESS DR	COPPEROPOLIS	5/8"
803	335	DUCHESS DR	COPPEROPOLIS	5/8"
804	342	DUCHESS DR	COPPEROPOLIS	5/8"
805	349	DUCHESS DR	COPPEROPOLIS	5/8"
806	350	DUCHESS DR	COPPEROPOLIS	5/8"
807	366	DUCHESS DR	COPPEROPOLIS	5/8"
808	384	DUCHESS DR	COPPEROPOLIS	5/8"
809	301	DUCHESS DRIVE	COPPEROPOLIS	5/8"
810	137	EAGLE POINT CT	COPPEROPOLIS	5/8"
811	147	EAGLE POINT CT	COPPEROPOLIS	5/8"
812	152	EAGLE POINT CT	COPPEROPOLIS	5/8"
813	161	EAGLE POINT CT	COPPEROPOLIS	5/8"
814	162	EAGLE POINT CT	COPPEROPOLIS	5/8"
815	165	EAGLE POINT CT	COPPEROPOLIS	5/8"
816	4239	EDGEWATER CT	COPPEROPOLIS	5/8"
817	4268	EDGEWATER CT	COPPEROPOLIS	5/8"
818	4293	EDGEWATER CT	COPPEROPOLIS	5/8"
819	4311	EDGEWATER CT	COPPEROPOLIS	5/8"
820	4319	EDGEWATER CT	COPPEROPOLIS	5/8"
821	4323	EDGEWATER CT	COPPEROPOLIS	5/8"
822	4324	EDGEWATER CT	COPPEROPOLIS	5/8"
823	105	FALCON CT	COPPEROPOLIS	5/8"
824	118	FALCON CT.	COPPEROPOLIS	5/8"
825	170	FALLING LEAF CT	COPPEROPOLIS	5/8"

#	ADDRESS			METER SIZE
826	212	FALLING LEAF CT	COPPEROPOLIS	5/8
827	268	FALLING LEAF CT (LN)	COPPEROPOLIS	5/8
828	1018	FEATHER CT	COPPEROPOLIS	5/8
829	1063	FEATHER CT	COPPEROPOLIS	5/8"
830	989	FEATHER CT #1	COPPEROPOLIS	5/8
831	1015	FEATHER CT #1	COPPEROPOLIS	5/8
832	989	FEATHER CT #2	COPPEROPOLIS	5/8
833	1015	FEATHER CT #2	COPPEROPOLIS	5/8
834	989	FEATHER CT #3	COPPEROPOLIS	5/8
835	1015	FEATHER CT #3	COPPEROPOLIS	5/8
836	989	FEATHER CT #4	COPPEROPOLIS	5/8
837	1015	FEATHER CT #4	COPPEROPOLIS	5/8
838	989	FEATHER CT #5	COPPEROPOLIS	5/8
839	984	FEATHER CT A	COPPEROPOLIS	5/8"
840	1000	FEATHER CT A	COPPEROPOLIS	5/8
841	1048	FEATHER CT A	COPPEROPOLIS	5/8"
842	1051	FEATHER CT A	COPPEROPOLIS	5/8"
843	984	FEATHER CT B	COPPEROPOLIS	5/8"
844	1000	FEATHER CT B	COPPEROPOLIS	5/8
845	1048	FEATHER CT B	COPPEROPOLIS	5/8
846	1051	FEATHER CT B	COPPEROPOLIS	5/8"
847	1000	FEATHER CT C	COPPEROPOLIS	5/8
848	1000	FEATHER CT D	COPPEROPOLIS	5/8
849	652	FEATHER DR	COPPEROPOLIS	5/8"
850	703	FEATHER DR	COPPEROPOLIS	5/8
851	711	FEATHER DR	COPPEROPOLIS	5/8"
852	721	FEATHER DR	COPPEROPOLIS	5/8
853	748	FEATHER DR	COPPEROPOLIS	5/8"
854	751	FEATHER DR	COPPEROPOLIS	5/8"
855	771	FEATHER DR	COPPEROPOLIS	5/8
856	781	FEATHER DR	COPPEROPOLIS	5/8
857	787	FEATHER DR	COPPEROPOLIS	5/8
858	795	FEATHER DR	COPPEROPOLIS	5/8
859	799	FEATHER DR	COPPEROPOLIS	5/8
860	809	FEATHER DR	COPPEROPOLIS	5/8
861	812	FEATHER DR	COPPEROPOLIS	5/8
862	819	FEATHER DR	COPPEROPOLIS	5/8
863	828	FEATHER DR	COPPEROPOLIS	5/8
864	844	FEATHER DR	COPPEROPOLIS	5/8
865	858	FEATHER DR	COPPEROPOLIS	5/8
866	874	FEATHER DR	COPPEROPOLIS	5/8
867	877	FEATHER DR	COPPEROPOLIS	5/8
868	885	FEATHER DR	COPPEROPOLIS	5/8
869	887	FEATHER DR	COPPEROPOLIS	5/8"
870	888	FEATHER DR	COPPEROPOLIS	5/8
871	891	FEATHER DR	COPPEROPOLIS	5/8
872	901	FEATHER DR	COPPEROPOLIS	5/8
873	929	FEATHER DR	COPPEROPOLIS	5/8"
874	971	FEATHER DR	COPPEROPOLIS	5/8
875	1006	FEATHER DR	COPPEROPOLIS	5/8
876	1036	FEATHER DR	COPPEROPOLIS	1.0
877	1036	FEATHER DR	COPPEROPOLIS	5/8
878	1036	FEATHER DR	COPPEROPOLIS	5/8
879	695 (701)	FEATHER DR	COPPEROPOLIS	5/8
880	912	FEATHER DR A	COPPEROPOLIS	5/8



#	ADDRESS			METER SIZE
881	990	FEATHER DR A	COPPEROPOLIS	5/8"
882	912	FEATHER DR B	COPPEROPOLIS	5/8
883	990	FEATHER DR B	COPPEROPOLIS	5/8
884	7	FLAGSTONE CT	COPPEROPOLIS	5/8
885	16	FLAGSTONE CT	COPPEROPOLIS	5/8
886	17	FLAGSTONE CT	COPPEROPOLIS	5/8"
887	30	FLAGSTONE CT	COPPEROPOLIS	5/8
888	4022	FLINT TRL	COPPEROPOLIS	5/8
889	4040	FLINT TRL	COPPEROPOLIS	5/8
890	4055	FLINT TRL	COPPEROPOLIS	5/8
891	4060	FLINT TRL	COPPEROPOLIS	5/8
892	4071	FLINT TRL	COPPEROPOLIS	5/8
893	4082	FLINT TRL	COPPEROPOLIS	5/8
894	4087	FLINT TRL	COPPEROPOLIS	5/8
895	4147	FLINT TRL	COPPEROPOLIS	5/8
896	4169	FLINT TRL	COPPEROPOLIS	5/8"
897	4196	FLINT TRL	COPPEROPOLIS	5/8
898	4225	FLINT TRL	COPPEROPOLIS	5/8
899	4260	FLINT TRL	COPPEROPOLIS	5/8
900	4942	FONG DR	COPPEROPOLIS	5/8
901	4952	FONG DR	COPPEROPOLIS	5/8"
902	4974	FONG DR	COPPEROPOLIS	5/8"
903	4999	FONG DR	COPPEROPOLIS	5/8
904	5018	FONG DR	COPPEROPOLIS	5/8
905	5030	FONG DR	COPPEROPOLIS	5/8
906	5039	FONG DR	COPPEROPOLIS	5/8"
907	5046	FONG DR	COPPEROPOLIS	5/8
908	5074	FONG DR	COPPEROPOLIS	5/8
909	5093	FONG DR	COPPEROPOLIS	5/8
910	5124	FONG DR	COPPEROPOLIS	5/8
911	648	FOOTHILL RD	COPPEROPOLIS	5/8
912	690	FOOTHILL RD	COPPEROPOLIS	5/8
913	698	FOOTHILL RD	COPPEROPOLIS	5/8
914	708	FOOTHILL RD	COPPEROPOLIS	5/8
915	717	FOOTHILL RD	COPPEROPOLIS	5/8
916	731	FOOTHILL RD	COPPEROPOLIS	5/8
917	746	FOOTHILL RD	COPPEROPOLIS	5/8
918	757	FOOTHILL RD	COPPEROPOLIS	5/8
919	777	FOOTHILL RD	COPPEROPOLIS	5/8
920	789	FOOTHILL RD	COPPEROPOLIS	5/8
921	801	FOOTHILL RD	COPPEROPOLIS	5/8
922	808	FOOTHILL RD	COPPEROPOLIS	5/8
923	816	FOOTHILL RD	COPPEROPOLIS	5/8"
924	826	FOOTHILL RD	COPPEROPOLIS	5/8
925	836	FOOTHILL RD	COPPEROPOLIS	5/8
926	844	FOOTHILL RD	COPPEROPOLIS	5/8
927	851	FOOTHILL RD	COPPEROPOLIS	5/8
928	867	FOOTHILL RD	COPPEROPOLIS	5/8
929	868	FOOTHILL RD	COPPEROPOLIS	5/8
930	906	FOOTHILL RD	COPPEROPOLIS	5/8
931	907	FOOTHILL RD	COPPEROPOLIS	5/8
932	910	FOOTHILL RD	COPPEROPOLIS	5/8
933	914	FOOTHILL RD	COPPEROPOLIS	5/8"
934	927	FOOTHILL RD	COPPEROPOLIS	5/8
935	930	FOOTHILL RD	COPPEROPOLIS	5/8

#	ADDRESS			METER SIZE
936	935	FOOTHILL RD	COPPEROPOLIS	5/8"
937	955	FOOTHILL RD	COPPEROPOLIS	5/8
938	960	FOOTHILL RD	COPPEROPOLIS	5/8
939	976	FOOTHILL RD	COPPEROPOLIS	5/8
940	983	FOOTHILL RD	COPPEROPOLIS	5/8
941	992	FOOTHILL RD	COPPEROPOLIS	5/8
942	1008	FOOTHILL RD	COPPEROPOLIS	5/8
943	1009	FOOTHILL RD	COPPEROPOLIS	5/8
944	1662	FOX CT	COPPEROPOLIS	5/8
945	1663	FOX CT	COPPEROPOLIS	5/8
946	1678	FOX CT	COPPEROPOLIS	5/8
947	1689	FOX CT	COPPEROPOLIS	5/8
948	1698	FOX CT	COPPEROPOLIS	5/8
949	1714	FOX CT	COPPEROPOLIS	5/8
950	1739	FOX CT	COPPEROPOLIS	5/8
951	1758	FOX CT	COPPEROPOLIS	5/8
952	109	GLEN SIDE CT	COPPEROPOLIS	5/8
953	115	GLEN SIDE CT	COPPEROPOLIS	5/8
954	116	GLEN SIDE CT	COPPEROPOLIS	5/8
955	121	GLEN SIDE CT	COPPEROPOLIS	5/8
956	122	GLEN SIDE CT	COPPEROPOLIS	5/8"
957	125	GLEN SIDE CT	COPPEROPOLIS	5/8
958	129	GLEN SIDE CT	COPPEROPOLIS	5/8
959	130	GLEN SIDE CT	COPPEROPOLIS	5/8
960	136	GLEN SIDE CT	COPPEROPOLIS	5/8
961	137	GLEN SIDE CT	COPPEROPOLIS	5/8
962	143	GLEN SIDE CT	COPPEROPOLIS	5/8
963	149	GLEN SIDE CT	COPPEROPOLIS	5/8
964	123	GLEN VIEW COURT	COPPEROPOLIS	5/8
965	105	GLEN VIEW CT	COPPEROPOLIS	5/8
966	106	GLEN VIEW CT	COPPEROPOLIS	5/8
967	111	GLEN VIEW CT	COPPEROPOLIS	5/8
968	112	GLEN VIEW CT	COPPEROPOLIS	5/8"
969	117	GLEN VIEW CT	COPPEROPOLIS	5/8
970	118	GLEN VIEW CT	COPPEROPOLIS	5/8
971	124	GLEN VIEW CT	COPPEROPOLIS	5/8
972	129	GLEN VIEW CT	COPPEROPOLIS	5/8
973	130	GLEN VIEW CT	COPPEROPOLIS	5/8
974	135	GLEN VIEW CT	COPPEROPOLIS	5/8
975	138	GLEN VIEW CT	COPPEROPOLIS	5/8
976	10	GRANDVIEW CT	COPPEROPOLIS	5/8"
977	18	GRANDVIEW CT	COPPEROPOLIS	5/8"
978	29	GRANDVIEW CT	COPPEROPOLIS	5/8
979	30	GRANDVIEW CT	COPPEROPOLIS	5/8"
980	101	GREENSTONE CT	COPPEROPOLIS	5/8"
981	117	GREENSTONE CT	COPPEROPOLIS	5/8
982	131	GREENSTONE CT	COPPEROPOLIS	5/8"
983	146	GREENSTONE CT	COPPEROPOLIS	5/8
984	147	GREENSTONE CT	COPPEROPOLIS	5/8
985	150	GREENSTONE CT	COPPEROPOLIS	5/8
986	33	HARMOINIA POINTE	COPPEROPOLIS	5/8
987	23	HARMONIA POINTE	COPPEROPOLIS	5/8
988	39	HARMONIA POINTE	COPPEROPOLIS	5/8
989	6	HARMONIA POINTE WY	COPPEROPOLIS	5/8
990	20	HARMONIA POINTE WY	COPPEROPOLIS	5/8

#	ADDRESS			METER SIZE
991	32	HARMONIA POINTE WY	COPPEROPOLIS	5/8
992	38	HARMONIA POINTE WY	COPPEROPOLIS	5/8
993	114	HAVASU PL	COPPEROPOLIS	5/8
994	121	HAVASU PL	COPPEROPOLIS	5/8
995	132	HAVASU PLACE	COPPEROPOLIS	5/8
996	144	HAVASU PLACE	COPPEROPOLIS	5/8
997	156	HAVASU PLACE	COPPEROPOLIS	5/8
998	120	HAWKRIDGE - DET MTR	COPPEROPOLIS	1.0
999	119	HAWKRIDGE CT	COPPEROPOLIS	5/8
1000	141	HAWKRIDGE CT	COPPEROPOLIS	5/8
1001	150	HAWKRIDGE CT	COPPEROPOLIS	5/8
1002	163	HAWKRIDGE CT	COPPEROPOLIS	5/8
1003	120	HAWKRIDGE RD	COPPEROPOLIS	5/8
1004	158	HAWKRIDGE RD	COPPEROPOLIS	5/8"
1005	172	HAWKRIDGE RD	COPPEROPOLIS	5/8
1006	175	HAWKRIDGE RD	COPPEROPOLIS	5/8
1007	195	HAWKRIDGE RD	COPPEROPOLIS	5/8
1008	233	HAWKRIDGE RD	COPPEROPOLIS	5/8
1009	251	HAWKRIDGE RD	COPPEROPOLIS	5/8
1010	587	HAWKRIDGE RD	COPPEROPOLIS	5/8
1011	599	HAWKRIDGE RD	COPPEROPOLIS	5/8
1012	645	HI POINT CIR	COPPEROPOLIS	5/8
1013	654	HI POINT CIR	COPPEROPOLIS	5/8
1014	657	HIGH POINT CIR	COPPEROPOLIS	5/8
1015	653	HIGH PT CIR	COPPEROPOLIS	5/8
1016	4515	HILL TOP DR	COPPEROPOLIS	5/8
1017	4523	HILL TOP DR	COPPEROPOLIS	5/8
1018	4541	HILL TOP DR	COPPEROPOLIS	5/8
1019	448	HILLTOP DR	COPPEROPOLIS	5/8
1020	4507	HILLTOP DR	COPPEROPOLIS	5/8"
1021	4550	HILLTOP DR	COPPEROPOLIS	5/8
1022	432	HILLTOP ESTATES DR	COPPEROPOLIS	5/8
1023	434	HILLTOP ESTATES DR	COPPEROPOLIS	5/8
1024	436	HILLTOP ESTATES DR	COPPEROPOLIS	5/8
1025	438	HILLTOP ESTATES DR	COPPEROPOLIS	5/8
1026	440	HILLTOP ESTATES DR	COPPEROPOLIS	5/8
1027	442	HILLTOP ESTATES DR	COPPEROPOLIS	5/8
1028	444	HILLTOP ESTATES DR	COPPEROPOLIS	5/8
1029	446	HILLTOP ESTATES DR	COPPEROPOLIS	5/8
1030	450	HILLTOP ESTATES DR	COPPEROPOLIS	5/8
1031	452	HILLTOP ESTATES DR	COPPEROPOLIS	5/8
1032	454	HILLTOP ESTATES DR	COPPEROPOLIS	5/8
1033	100	HODSON RD	COPPEROPOLIS	5/8"
1034	1841	HOKO CT	COPPEROPOLIS	5/8"
1035	1844	HOKO CT	COPPEROPOLIS	5/8
1036	1854	HOKO CT	COPPEROPOLIS	5/8
1037	1855	HOKO CT	COPPEROPOLIS	5/8
1038	1878	HOKO CT	COPPEROPOLIS	5/8
1039		HOLE 14 RESTROOM	COPPEROPOLIS	5/8
1040	1777	HOYA CT	COPPEROPOLIS	5/8
1041	1778	HOYA CT	COPPEROPOLIS	5/8"
1042	1797	HOYA CT	COPPEROPOLIS	5/8
1043	1815	HOYA CT	COPPEROPOLIS	5/8
1044	1822	HOYA CT	COPPEROPOLIS	5/8"
1045	384	HWY 4	COPPEROPOLIS	5/8

#	ADDRESS			METER SIZE
1046	471	INDIAN HILL RD	COPPEROPOLIS	5/8
1047	478	INDIAN HILL RD	COPPEROPOLIS	5/8
1048	479	INDIAN HILL RD	COPPEROPOLIS	5/8
1049	485	INDIAN HILL RD	COPPEROPOLIS	5/8
1050	493	INDIAN HILL RD	COPPEROPOLIS	5/8
1051	494	INDIAN HILL RD	COPPEROPOLIS	5/8
1052	504	INDIAN HILL RD	COPPEROPOLIS	5/8
1053	509	INDIAN HILL RD	COPPEROPOLIS	5/8
1054	512	INDIAN HILL RD	COPPEROPOLIS	5/8
1055	515	INDIAN HILL RD	COPPEROPOLIS	5/8"
1056	518	INDIAN HILL RD	COPPEROPOLIS	5/8
1057	544	INNOCENT WY	COPPEROPOLIS	5/8"
1058	545	INNOCENT WY	COPPEROPOLIS	5/8
1059	550	INNOCENT WY	COPPEROPOLIS	5/8
1060	558	INNOCENT WY	COPPEROPOLIS	5/8
1061	561	INNOCENT WY	COPPEROPOLIS	5/8
1062	568	INNOCENT WY	COPPEROPOLIS	5/8
1063	571	INNOCENT WY	COPPEROPOLIS	5/8
1064	578	INNOCENT WY	COPPEROPOLIS	5/8
1065	588	INNOCENT WY	COPPEROPOLIS	5/8
1066	596	INNOCENT WY	COPPEROPOLIS	5/8"
1067	599	INNOCENT WY	COPPEROPOLIS	5/8
1068	606	INNOCENT WY	COPPEROPOLIS	5/8
1069	613	INNOCENT WY	COPPEROPOLIS	5/8
1070	618	INNOCENT WY	COPPEROPOLIS	5/8
1071	621	INNOCENT WY	COPPEROPOLIS	5/8
1072	629	INNOCENT WY	COPPEROPOLIS	5/8
1073	1941	INYO CT	COPPEROPOLIS	5/8
1074	1950	INYO CT	COPPEROPOLIS	5/8"
1075	1977	INYO CT	COPPEROPOLIS	5/8
1076	946	IROQUOIS CIR	COPPEROPOLIS	5/8
1077	951	IROQUOIS CIR	COPPEROPOLIS	5/8
1078	958	IROQUOIS CIR	COPPEROPOLIS	5/8
1079	961	IROQUOIS CIR	COPPEROPOLIS	5/8
1080	966	IROQUOIS CIR	COPPEROPOLIS	5/8
1081	972	IROQUOIS CIR	COPPEROPOLIS	5/8
1082	976	IROQUOIS CIR	COPPEROPOLIS	5/8
1083	982	IROQUOIS CIR	COPPEROPOLIS	5/8"
1084	983	IROQUOIS CIR	COPPEROPOLIS	5/8
1085	988	IROQUOIS CIR	COPPEROPOLIS	5/8
1086	992	IROQUOIS CIR	COPPEROPOLIS	5/8
1087	993	IROQUOIS CIR	COPPEROPOLIS	5/8
1088	996	IROQUOIS CIR	COPPEROPOLIS	5/8
1089	1004	IROQUOIS CIR	COPPEROPOLIS	5/8
1090	1005	IROQUOIS CIR	COPPEROPOLIS	5/8
1091	1010	IROQUOIS CIR	COPPEROPOLIS	5/8
1092	1011	IROQUOIS CIR	COPPEROPOLIS	5/8
1093	1012	IROQUOIS CIR	COPPEROPOLIS	5/8
1094	1014	IROQUOIS CIR	COPPEROPOLIS	5/8
1095	1017	IROQUOIS CIR	COPPEROPOLIS	5/8
1096	1019	IROQUOIS CIR	COPPEROPOLIS	5/8
1097	1020	IROQUOIS CIR	COPPEROPOLIS	5/8
1098	1027	IROQUOIS CIR	COPPEROPOLIS	5/8
1099	1039	IROQUOIS CIR	COPPEROPOLIS	5/8
1100	1040	IROQUOIS CIR	COPPEROPOLIS	5/8

#	ADDRESS			METER SIZE
1101	1046	IROQUOIS CIR	COPPEROPOLIS	5/8
1102	1049	IROQUOIS CIR	COPPEROPOLIS	5/8
1103	1050	IROQUOIS CIR	COPPEROPOLIS	5/8
1104	1054	IROQUOIS CIR	COPPEROPOLIS	5/8"
1105	1060	IROQUOIS CIR	COPPEROPOLIS	5/8
1106	1066	IROQUOIS CIR	COPPEROPOLIS	5/8
1107	1070	IROQUOIS CIR	COPPEROPOLIS	5/8
1108	1008	IROQUOIS CT	COPPEROPOLIS	5/8
1109	1071	IROQUOIS DR	COPPEROPOLIS	5/8
1110	409	JACKSON ST	COPPEROPOLIS	5/8
1111	444	JACKSON ST	COPPEROPOLIS	5/8"
1112	462	JACKSON ST	COPPEROPOLIS	5/8
1113	259	JIMMY WAY	COPPEROPOLIS	5/8
1114	270	JIMMY WY	COPPEROPOLIS	5/8
1115	275	JIMMY WY	COPPEROPOLIS	5/8
1116	299	JIMMY WY	COPPEROPOLIS	5/8
1117	234	JIMMY WY/ P F RD	COPPEROPOLIS	5/8"
1118	4638	KING LN	COPPEROPOLIS	5/8
1119	4670	KING LN	COPPEROPOLIS	5/8
1120	4682	KING LN	COPPEROPOLIS	5/8
1121	4724	KING LN	COPPEROPOLIS	5/8
1122	4832	KIVA CT	COPPEROPOLIS	5/8
1123	4858	KIVA CT	COPPEROPOLIS	5/8"
1124	4893	KIVA CT	COPPEROPOLIS	5/8
1125	4934	KIVA CT	COPPEROPOLIS	5/8
1126	4939	KIVA CT	COPPEROPOLIS	5/8
1127	4966	KIVA CT	COPPEROPOLIS	5/8
1128	4996	KIVA CT	COPPEROPOLIS	5/8
1129	4997	KIVA CT	COPPEROPOLIS	5/8
1130	5018	KIVA CT	COPPEROPOLIS	5/8
1131	5025	KIVA CT	COPPEROPOLIS	5/8
1132	5026	KIVA CT	COPPEROPOLIS	5/8
1133	4549	KIVA DR	COPPEROPOLIS	5/8
1134	4550	KIVA DR	COPPEROPOLIS	5/8
1135	4582	KIVA DR	COPPEROPOLIS	5/8
1136	4630	KIVA DR	COPPEROPOLIS	5/8
1137	4644	KIVA DR	COPPEROPOLIS	5/8
1138	4650	KIVA DR	COPPEROPOLIS	5/8"
1139	4660	KIVA DR	COPPEROPOLIS	5/8
1140	4663	KIVA DR	COPPEROPOLIS	5/8
1141	4679	KIVA DR	COPPEROPOLIS	5/8
1142	4687	KIVA DR	COPPEROPOLIS	5/8
1143	4698	KIVA DR	COPPEROPOLIS	5/8"
1144	4707	KIVA DR	COPPEROPOLIS	5/8
1145	4818	KIVA DR	COPPEROPOLIS	5/8
1146	4834	KIVA DR	COPPEROPOLIS	5/8"
1147	4855	KIVA DR	COPPEROPOLIS	5/8
1148	4856	KIVA DR	COPPEROPOLIS	5/8
1149	4868	KIVA DR	COPPEROPOLIS	5/8
1150	4889	KIVA DR	COPPEROPOLIS	5/8
1151	4916	KIVA DR	COPPEROPOLIS	5/8
1152	4937	KIVA DR	COPPEROPOLIS	5/8
1153	4967	KIVA DR	COPPEROPOLIS	5/8
1154	4976	KIVA DR	COPPEROPOLIS	5/8
1155	4983	KIVA DR	COPPEROPOLIS	5/8"

#	ADDRESS			METER SIZE
1156	4994	KIVA DR	COPPEROPOLIS	5/8
1157	4999	KIVA DR	COPPEROPOLIS	5/8
1158	5012	KIVA DR	COPPEROPOLIS	5/8
1159	5028	KIVA DR	COPPEROPOLIS	5/8
1160	5051	KIVA DR	COPPEROPOLIS	5/8
1161	5052	KIVA DR	COPPEROPOLIS	5/8
1162	5066	KIVA DR	COPPEROPOLIS	5/8
1163	5078	KIVA DR	COPPEROPOLIS	5/8
1164	5091	KIVA DR	COPPEROPOLIS	5/8
1165	5092	KIVA DR	COPPEROPOLIS	5/8
1166	4671	KIVA TRL	COPPEROPOLIS	5/8
1167	4705	KIVA TRL	COPPEROPOLIS	5/8
1168	15	KNOLLS CT	COPPEROPOLIS	5/8
1169	48	KNOLLS CT	COPPEROPOLIS	5/8"
1170	50	KNOLLS CT	COPPEROPOLIS	5/8
1171	66	KNOLLS CT	COPPEROPOLIS	5/8
1172	83	KNOLLS CT	COPPEROPOLIS	5/8"
1173	84	KNOLLS CT	COPPEROPOLIS	5/8"
1174	91	KNOLLS CT	COPPEROPOLIS	5/8"
1175	95	KNOLLS CT	COPPEROPOLIS	5/8
1176	100	KNOLLS CT	COPPEROPOLIS	5/8
1177	102	KNOLLS CT	COPPEROPOLIS	5/8
1178	259	KNOLLS DR	COPPEROPOLIS	5/8
1179	286	KNOLLS DR	COPPEROPOLIS	5/8"
1180	301	KNOLLS DR	COPPEROPOLIS	5/8
1181	333	KNOLLS DR	COPPEROPOLIS	5/8
1182	417	KNOLLS DR	COPPEROPOLIS	5/8
1183	433	KNOLLS DR	COPPEROPOLIS	5/8
1184	627	KNOLLS DR	COPPEROPOLIS	5/8
1185	667	KNOLLS DR	COPPEROPOLIS	5/8
1186	1147	KNOLLS DR	COPPEROPOLIS	5/8
1187	1163	KNOLLS DR	COPPEROPOLIS	5/8
1188	1197	KNOLLS DR	COPPEROPOLIS	5/8"
1189	1223	KNOLLS DR	COPPEROPOLIS	5/8
1190	1230	KNOLLS DR	COPPEROPOLIS	5/8
1191	1243	KNOLLS DR	COPPEROPOLIS	5/8"
1192	1281	KNOLLS DR	COPPEROPOLIS	5/8"
1193	1330	KNOLLS DR	COPPEROPOLIS	5/8
1194	1346	KNOLLS DR	COPPEROPOLIS	5/8
1195	1347	KNOLLS DR	COPPEROPOLIS	5/8
1196	1364	KNOLLS DR	COPPEROPOLIS	5/8
1197	351	KNOLLS DRIVE	COPPEROPOLIS	5/8
1198	409	KNOLLS DRIVE	COPPEROPOLIS	5/8"
1199	450	KNOLLS DRIVE	COPPEROPOLIS	5/8
1200	1179	KNOLLS DRIVE	COPPEROPOLIS	5/8
1201	1297	KNOLLS DRIVE	COPPEROPOLIS	5/8"
1202	1371	KNOLLS DRIVE	COPPEROPOLIS	5/8
1203	1380	KNOLLS DRIVE	COPPEROPOLIS	5/8"
1204	4149	LACROSSE CT	COPPEROPOLIS	5/8
1205	4150	LACROSSE CT	COPPEROPOLIS	5/8
1206	4151	LACROSSE CT	COPPEROPOLIS	5/8
1207	4156	LACROSSE CT	COPPEROPOLIS	5/8
1208	4159	LACROSSE CT	COPPEROPOLIS	5/8
1209	4171	LACROSSE CT	COPPEROPOLIS	5/8
1210	4181	LACROSSE CT	COPPEROPOLIS	5/8"

#	ADDRESS			METER SIZE
1211	4206	LACROSSE CT	COPPEROPOLIS	5/8
1212	6603	LAKE TULLOCH DR	COPPEROPOLIS	5/8
1213	6611	LAKE TULLOCH DR	COPPEROPOLIS	5/8
1214	6617	LAKE TULLOCH DR	COPPEROPOLIS	5/8
1215	6619	LAKE TULLOCH DR	COPPEROPOLIS	5/8
1216	6607	LAKE TULLOCH PL	COPPEROPOLIS	5/8
1217	6609	LAKE TULLOCH PL	COPPEROPOLIS	5/8
1218	6613	LAKE TULLOCH PL	COPPEROPOLIS	5/8
1219	6615	LAKE TULLOCH PL	COPPEROPOLIS	5/8
1220	4491	LAKESHORE CT	COPPEROPOLIS	5/8
1221	4494	LAKESHORE CT	COPPEROPOLIS	5/8
1222	4497	LAKESHORE CT	COPPEROPOLIS	5/8
1223	4498	LAKESHORE CT	COPPEROPOLIS	5/8
1224	4503	LAKESHORE CT	COPPEROPOLIS	5/8
1225	4533	LAKESHORE CT	COPPEROPOLIS	5/8
1226	4542	LAKESHORE CT	COPPEROPOLIS	5/8
1227	4562	LAKESHORE CT	COPPEROPOLIS	5/8
1228	4705	LAKESHORE DR	COPPEROPOLIS	5/8
1229	4717	LAKESHORE DR	COPPEROPOLIS	5/8
1230	4721	LAKESHORE DR	COPPEROPOLIS	5/8
1231	4807	LAKESHORE DR	COPPEROPOLIS	5/8
1232	4813	LAKESHORE DR	COPPEROPOLIS	5/8
1233	4817	LAKESHORE DR	COPPEROPOLIS	5/8
1234	4825	LAKESHORE DR	COPPEROPOLIS	5/8
1235	4833	LAKESHORE DR	COPPEROPOLIS	5/8
1236	4851	LAKESHORE DR	COPPEROPOLIS	5/8
1237	4861	LAKESHORE DR	COPPEROPOLIS	5/8
1238	4931	LAKESHORE DR	COPPEROPOLIS	5/8
1239	4964	LAKESHORE DR	COPPEROPOLIS	5/8
1240	4967	LAKESHORE DR	COPPEROPOLIS	5/8
1241	4979	LAKESHORE DR	COPPEROPOLIS	5/8
1242	4989	LAKESHORE DR	COPPEROPOLIS	5/8
1243	5033	LAKESHORE DR	COPPEROPOLIS	5/8
1244	5045	LAKESHORE DR	COPPEROPOLIS	5/8
1245	5055	LAKESHORE DR	COPPEROPOLIS	5/8
1246	5071	LAKESHORE DR	COPPEROPOLIS	5/8
1247	5099	LAKESHORE DR	COPPEROPOLIS	1.0
1248	4963-A	LAKESHORE DR	COPPEROPOLIS	5/8
1249	4963-B (49	LAKESHORE DR	COPPEROPOLIS	5/8
1250	5093	LAKESHORE DR A	COPPEROPOLIS	5/8
1251	5105	LAKESHORE DR A	COPPEROPOLIS	5/8
1252	5093	LAKESHORE DR B	COPPEROPOLIS	5/8"
1253	5105	LAKESHORE DR B	COPPEROPOLIS	5/8
1254	394	LAKEVIEW RD	COPPEROPOLIS	5/8"
1255	415	LAKEVIEW RD	COPPEROPOLIS	5/8
1256	424	LAKEVIEW RD	COPPEROPOLIS	5/8
1257	433	LAKEVIEW RD	COPPEROPOLIS	5/8"
1258	442	LAKEVIEW RD	COPPEROPOLIS	5/8
1259	443	LAKEVIEW RD	COPPEROPOLIS	5/8
1260	450	LAKEVIEW RD	COPPEROPOLIS	5/8
1261	451	LAKEVIEW RD	COPPEROPOLIS	5/8
1262	453	LAKEVIEW RD	COPPEROPOLIS	5/8
1263	130	LEAF CREST CT	COPPEROPOLIS	5/8"
1264	144	LEAF CREST CT	COPPEROPOLIS	5/8"
1265	158	LEAF CREST CT	COPPEROPOLIS	5/8"

#	ADDRESS			METER SIZE
1266	161	LEAF CREST CT	COPPEROPOLIS	5/8
1267	173	LEAF CREST CT	COPPEROPOLIS	5/8
1268	174	LEAF CREST CT	COPPEROPOLIS	5/8
1269	185	LEAF CREST CT	COPPEROPOLIS	5/8
1270	2702	LITTLE JOHN RD	COPPEROPOLIS	5/8
1271	2715	LITTLE JOHN RD	COPPEROPOLIS	5/8
1272	2742	LITTLE JOHN RD	COPPEROPOLIS	5/8
1273	2757	LITTLE JOHN RD	COPPEROPOLIS	5/8
1274	2801	LITTLE JOHN RD	COPPEROPOLIS	5/8"
1275	2852	LITTLE JOHN RD	COPPEROPOLIS	5/8
1276	2917	LITTLE JOHN RD	COPPEROPOLIS	5/8
1277	2918	LITTLE JOHN RD	COPPEROPOLIS	5/8
1278	2952	LITTLE JOHN RD	COPPEROPOLIS	5/8"
1279	2986	LITTLE JOHN RD	COPPEROPOLIS	5/8
1280	3003	LITTLE JOHN RD	COPPEROPOLIS	5/8
1281	3100	LITTLE JOHN RD	COPPEROPOLIS	5/8
1282	3150	LITTLE JOHN RD	COPPEROPOLIS	5/8"
1283	3199	LITTLE JOHN RD	COPPEROPOLIS	5/8
1284	3226	LITTLE JOHN RD	COPPEROPOLIS	5/8
1285	3237	LITTLE JOHN RD	COPPEROPOLIS	5/8"
1286	3278	LITTLE JOHN RD	COPPEROPOLIS	5/8
1287	3306	LITTLE JOHN RD	COPPEROPOLIS	5/8
1288	3374	LITTLE JOHN RD	COPPEROPOLIS	5/8
1289	3435	LITTLE JOHN RD	COPPEROPOLIS	5/8
1290	3527	LITTLE JOHN RD	COPPEROPOLIS	5/8
1291	3562	LITTLE JOHN RD	COPPEROPOLIS	5/8
1292	3565	LITTLE JOHN RD	COPPEROPOLIS	5/8
1293	3594	LITTLE JOHN RD	COPPEROPOLIS	5/8
1294	3601	LITTLE JOHN RD	COPPEROPOLIS	5/8
1295	3711	LITTLE JOHN RD	COPPEROPOLIS	5/8
1296	3828	LITTLE JOHN RD	COPPEROPOLIS	5/8
1297	3849	LITTLE JOHN RD	COPPEROPOLIS	5/8
1298	3900	LITTLE JOHN RD	COPPEROPOLIS	5/8"
1299	3936	LITTLE JOHN RD	COPPEROPOLIS	5/8
1300	3968	LITTLE JOHN RD	COPPEROPOLIS	5/8
1301	3983	LITTLE JOHN RD	COPPEROPOLIS	5/8
1302	4002	LITTLE JOHN RD	COPPEROPOLIS	5/8"
1303	4034	LITTLE JOHN RD	COPPEROPOLIS	5/8"
1304	4051	LITTLE JOHN RD	COPPEROPOLIS	5/8
1305	4068	LITTLE JOHN RD	COPPEROPOLIS	5/8
1306	4085	LITTLE JOHN RD	COPPEROPOLIS	5/8
1307	4102	LITTLE JOHN RD	COPPEROPOLIS	5/8
1308	4111	LITTLE JOHN RD	COPPEROPOLIS	5/8
1309	4132	LITTLE JOHN RD	COPPEROPOLIS	5/8
1310	4168	LITTLE JOHN RD	COPPEROPOLIS	5/8
1311	4175	LITTLE JOHN RD	COPPEROPOLIS	5/8
1312	4204	LITTLE JOHN RD	COPPEROPOLIS	5/8"
1313	4207	LITTLE JOHN RD	COPPEROPOLIS	5/8
1314	4233	LITTLE JOHN RD	COPPEROPOLIS	5/8
1315	4236	LITTLE JOHN RD	COPPEROPOLIS	5/8
1316	4270	LITTLE JOHN RD	COPPEROPOLIS	5/8
1317	4346	LITTLE JOHN RD	COPPEROPOLIS	5/8
1318	4412	LITTLE JOHN RD	COPPEROPOLIS	5/8
1319	4419	LITTLE JOHN RD	COPPEROPOLIS	5/8
1320	4442	LITTLE JOHN RD	COPPEROPOLIS	5/8



#	ADDRESS			METER SIZE
1321	4474	LITTLE JOHN RD	COPPEROPOLIS	5/8
1322	4489	LITTLE JOHN RD	COPPEROPOLIS	5/8"
1323	4508	LITTLE JOHN RD	COPPEROPOLIS	5/8
1324	4542	LITTLE JOHN RD	COPPEROPOLIS	5/8
1325	4555	LITTLE JOHN RD	COPPEROPOLIS	5/8
1326	4591	LITTLE JOHN RD	COPPEROPOLIS	5/8
1327	4600	LITTLE JOHN RD	COPPEROPOLIS	5/8
1328	4626	LITTLE JOHN RD	COPPEROPOLIS	5/8
1329	4642	LITTLE JOHN RD	COPPEROPOLIS	5/8"
1330	4676	LITTLE JOHN RD	COPPEROPOLIS	5/8
1331	4695	LITTLE JOHN RD	COPPEROPOLIS	5/8
1332	4710	LITTLE JOHN RD	COPPEROPOLIS	5/8
1333	4760	LITTLE JOHN RD	COPPEROPOLIS	5/8
1334	4769	LITTLE JOHN RD	COPPEROPOLIS	5/8
1335	4778	LITTLE JOHN RD	COPPEROPOLIS	5/8
1336	4792	LITTLE JOHN RD	COPPEROPOLIS	5/8
1337	4793	LITTLE JOHN RD	COPPEROPOLIS	5/8"
1338	4800	LITTLE JOHN RD	COPPEROPOLIS	5/8
1339	4803	LITTLE JOHN RD	COPPEROPOLIS	5/8"
1340	4817	LITTLE JOHN RD	COPPEROPOLIS	5/8
1341	4818	LITTLE JOHN RD	COPPEROPOLIS	5/8
1342	4830	LITTLE JOHN RD	COPPEROPOLIS	5/8
1343	4841	LITTLE JOHN RD	COPPEROPOLIS	5/8
1344	4851	LITTLE JOHN RD	COPPEROPOLIS	5/8
1345	4852	LITTLE JOHN RD	COPPEROPOLIS	5/8"
1346	4864	LITTLE JOHN RD	COPPEROPOLIS	5/8
1347	4875	LITTLE JOHN RD	COPPEROPOLIS	5/8
1348	4876	LITTLE JOHN RD	COPPEROPOLIS	5/8
1349	4886	LITTLE JOHN RD	COPPEROPOLIS	5/8
1350	4899	LITTLE JOHN RD	COPPEROPOLIS	5/8
1351	4910	LITTLE JOHN RD	COPPEROPOLIS	5/8
1352	4922	LITTLE JOHN RD	COPPEROPOLIS	5/8
1353	4933	LITTLE JOHN RD	COPPEROPOLIS	5/8
1354	4934	LITTLE JOHN RD	COPPEROPOLIS	5/8
1355	4945	LITTLE JOHN RD	COPPEROPOLIS	5/8"
1356	4955	LITTLE JOHN RD	COPPEROPOLIS	5/8
1357	4956	LITTLE JOHN RD	COPPEROPOLIS	5/8
1358	4966	LITTLE JOHN RD	COPPEROPOLIS	5/8"
1359	4979	LITTLE JOHN RD	COPPEROPOLIS	5/8
1360	4990	LITTLE JOHN RD	COPPEROPOLIS	5/8
1361	5002	LITTLE JOHN RD	COPPEROPOLIS	5/8
1362	5015	LITTLE JOHN RD	COPPEROPOLIS	5/8
1363	5036	LITTLE JOHN RD	COPPEROPOLIS	5/8
1364	5037	LITTLE JOHN RD	COPPEROPOLIS	5/8
1365	5049	LITTLE JOHN RD	COPPEROPOLIS	1.0
1366	5063	LITTLE JOHN RD	COPPEROPOLIS	5/8
1367	5075	LITTLE JOHN RD	COPPEROPOLIS	5/8"
1368	5122	LITTLE JOHN RD	COPPEROPOLIS	5/8"
1369	5141	LITTLE JOHN RD	COPPEROPOLIS	5/8
1370	5151	LITTLE JOHN RD #A	COPPEROPOLIS	5/8
1371	5151	LITTLE JOHN RD #B	COPPEROPOLIS	5/8"
1372	4781	LITTLE JOHN RD A	COPPEROPOLIS	5/8
1373	5016	LITTLE JOHN RD A	COPPEROPOLIS	5/8
1374	4781	LITTLE JOHN RD B	COPPEROPOLIS	5/8
1375	4821	LITTLE JOHN RD B	COPPEROPOLIS	5/8

#	ADDRESS			METER SIZE
1376	5016	LITTLE JOHN RD B	COPPEROPOLIS	5/8
1377	3399	LITTLE JOHN RD.	COPPEROPOLIS	5/8
1378	OAKCKDR	LNDSCP/MAINT& SEWER	COPPEROPOLIS	5/8
1379	25	LOPES CT	COPPEROPOLIS	5/8
1380	14	LOPES WY	COPPEROPOLIS	5/8"
1381	23	LOPES WY	COPPEROPOLIS	5/8
1382	63	MAIN ST	COPPEROPOLIS	5/8
1383	75	MAIN ST	COPPEROPOLIS	5/8
1384	102	MAIN ST	COPPEROPOLIS	1.0
1385	103	MAIN ST	COPPEROPOLIS	5/8
1386	122	MAIN ST	COPPEROPOLIS	5/8"
1387	137	MAIN ST	COPPEROPOLIS	5/8"
1388	142	MAIN ST	COPPEROPOLIS	5/8"
1389	143	MAIN ST	COPPEROPOLIS	5/8"
1390	171	MAIN ST	COPPEROPOLIS	5/8
1391	315	MAIN ST	COPPEROPOLIS	5/8
1392	318	MAIN ST	COPPEROPOLIS	5/8
1393	349	MAIN ST	COPPEROPOLIS	5/8
1394	379	MAIN ST	COPPEROPOLIS	5/8
1395	405	MAIN ST	COPPEROPOLIS	5/8
1396	407	MAIN ST	COPPEROPOLIS	5/8"
1397	411	MAIN ST	COPPEROPOLIS	5/8
1398	422	MAIN ST	COPPEROPOLIS	5/8
1399	463	MAIN ST	COPPEROPOLIS	5/8
1400	513	MAIN ST	COPPEROPOLIS	5/8
1401	513	MAIN ST	COPPEROPOLIS	5/8
1402	522	MAIN ST	COPPEROPOLIS	5/8"
1403	574	MAIN ST	COPPEROPOLIS	5/8"
1404	665	MAIN ST	COPPEROPOLIS	5/8
1405	665	MAIN ST	COPPEROPOLIS	5/8
1406	695	MAIN ST	COPPEROPOLIS	5/8
1407	705	MAIN ST	COPPEROPOLIS	5/8
1408	725	MAIN ST	COPPEROPOLIS	5/8
1409	751	MAIN ST	COPPEROPOLIS	5/8
1410	790	MAIN ST	COPPEROPOLIS	5/8"
1411	818	MAIN ST	COPPEROPOLIS	5/8
1412	249	MAIN ST - DET MTR	COPPEROPOLIS	5/8"
1413	181	MAIN ST(BAKER)	COPPEROPOLIS	5/8
1414	150	MESQUITE	COPPEROPOLIS	5/8
1415	184	MESQUITE	COPPEROPOLIS	5/8
1416	200	MESQUITE DR	COPPEROPOLIS	5/8
1417	189	MILLIE CT	COPPEROPOLIS	5/8
1418	193	MILLIE CT	COPPEROPOLIS	5/8"
1419	194	MILLIE CT	COPPEROPOLIS	5/8
1420	199	MILLIE CT	COPPEROPOLIS	5/8
1421	204	MILLIE CT	COPPEROPOLIS	5/8
1422	209	MILLIE CT	COPPEROPOLIS	5/8
1423	212	MILLIE CT	COPPEROPOLIS	5/8
1424	217	MILLIE CT	COPPEROPOLIS	5/8
1425	223	MILLIE CT	COPPEROPOLIS	5/8
1426	224	MILLIE CT	COPPEROPOLIS	5/8
1427	238	MILLIE CT	COPPEROPOLIS	5/8
1428	241	MILLIE CT	COPPEROPOLIS	5/8
1429	230	MINERAL ST	COPPEROPOLIS	5/8
1430	348	MINERAL ST	COPPEROPOLIS	5/8

#	ADDRESS			METER SIZE
1431	427	MINERAL ST	COPPEROPOLIS	5/8
1432	410	MITCHELL LAKE CT	COPPEROPOLIS	5/8
1433	422	MITCHELL LAKE CT	COPPEROPOLIS	5/8"
1434	423	MITCHELL LAKE CT	COPPEROPOLIS	5/8
1435	429	MITCHELL LAKE CT	COPPEROPOLIS	5/8"
1436	434	MITCHELL LAKE CT	COPPEROPOLIS	5/8"
1437	435	MITCHELL LAKE CT	COPPEROPOLIS	5/8
1438	447	MITCHELL LAKE CT	COPPEROPOLIS	5/8"
1439	460	MITCHELL LAKE CT	COPPEROPOLIS	5/8
1440	461	MITCHELL LAKE CT	COPPEROPOLIS	5/8"
1441	473	MITCHELL LAKE CT	COPPEROPOLIS	5/8
1442	484	MITCHELL LAKE CT	COPPEROPOLIS	5/8"
1443	485	MITCHELL LAKE CT	COPPEROPOLIS	5/8
1444	496	MITCHELL LAKE CT	COPPEROPOLIS	5/8
1445	510	MITCHELL LAKE CT	COPPEROPOLIS	5/8
1446	522	MITCHELL LAKE CT	COPPEROPOLIS	5/8
1447	534	MITCHELL LAKE CT	COPPEROPOLIS	5/8"
1448	546	MITCHELL LAKE CT	COPPEROPOLIS	5/8
1449	558	MITCHELL LAKE CT	COPPEROPOLIS	5/8
1450		MITCHELL LAKE CT	COPPEROPOLIS	5/8"
1451	411	MITCHELL LAKE CT#148	COPPEROPOLIS	5/8"
1452	276	MITCHELL LAKE LANE	COPPEROPOLIS	5/8"
1453	226	MITCHELL LAKE LN	COPPEROPOLIS	5/8
1454	238	MITCHELL LAKE LN	COPPEROPOLIS	5/8
1455	239	MITCHELL LAKE LN	COPPEROPOLIS	5/8"
1456	252	MITCHELL LAKE LN	COPPEROPOLIS	5/8
1457	253	MITCHELL LAKE LN	COPPEROPOLIS	5/8"
1458	264	MITCHELL LAKE LN	COPPEROPOLIS	5/8
1459	265	MITCHELL LAKE LN	COPPEROPOLIS	5/8"
1460	277	MITCHELL LAKE LN	COPPEROPOLIS	5/8
1461	302	MITCHELL LAKE LN	COPPEROPOLIS	5/8"
1462	314	MITCHELL LAKE LN	COPPEROPOLIS	5/8"
1463	326	MITCHELL LAKE LN	COPPEROPOLIS	5/8"
1464	338	MITCHELL LAKE LN	COPPEROPOLIS	5/8
1465	352	MITCHELL LAKE LN	COPPEROPOLIS	5/8"
1466	364	MITCHELL LAKE LN	COPPEROPOLIS	5/8
1467	288	MITCHELL LAKE LN#119	COPPEROPOLIS	5/8"
1468	4610	MOCCASSIN ST	COPPEROPOLIS	5/8
1469	4679	MOCCASSIN ST	COPPEROPOLIS	5/8
1470	4426	MOCCASIN CT	COPPEROPOLIS	5/8
1471	4431	MOCCASIN CT	COPPEROPOLIS	5/8
1472	4447	MOCCASIN CT	COPPEROPOLIS	5/8
1473	4474	MOCCASIN CT	COPPEROPOLIS	5/8
1474	4510	MOCCASIN CT	COPPEROPOLIS	5/8
1475	4438 A	MOCCASIN CT	COPPEROPOLIS	5/8
1476	4589	MOCCASIN ST	COPPEROPOLIS	5/8
1477	4619	MOCCASIN ST	COPPEROPOLIS	5/8
1478	4649	MOCCASIN ST	COPPEROPOLIS	5/8
1479	4569	MOCCASIN ST A	COPPEROPOLIS	5/8
1480	4438	MOCCASIN ST B	COPPEROPOLIS	5/8
1481	4569	MOCCASIN ST B	COPPEROPOLIS	5/8
1482	2448	MOHAWK CT	COPPEROPOLIS	5/8
1483	2449	MOHAWK CT	COPPEROPOLIS	5/8
1484	2471	MOHAWK CT	COPPEROPOLIS	5/8"
1485	2486	MOHAWK CT	COPPEROPOLIS	5/8

#	ADDRESS			METER SIZE
1486	2489	MOHAWK CT	COPPEROPOLIS	5/8
1487	2507	MOHAWK CT	COPPEROPOLIS	5/8
1488	1475	MONO CT	COPPEROPOLIS	5/8"
1489	1508	MONO CT	COPPEROPOLIS	5/8
1490	1509	MONO CT	COPPEROPOLIS	5/8
1491	1547	MONO CT	COPPEROPOLIS	5/8
1492	1556	MONO CT	COPPEROPOLIS	5/8
1493	1597	MONO CT	COPPEROPOLIS	5/8
1494	1600	MONO CT	COPPEROPOLIS	5/8"
1495	1642	MONO CT	COPPEROPOLIS	5/8
1496	867	MORADO CIR	COPPEROPOLIS	5/8
1497	872	MORADO CIR	COPPEROPOLIS	5/8
1498	876	MORADO CIR	COPPEROPOLIS	5/8
1499	877	MORADO CIR	COPPEROPOLIS	5/8
1500	882	MORADO CIR	COPPEROPOLIS	5/8
1501	891	MORADO CIR	COPPEROPOLIS	5/8
1502	892	MORADO CIR	COPPEROPOLIS	5/8
1503	906	MORADO CIR	COPPEROPOLIS	5/8
1504	909	MORADO CIR	COPPEROPOLIS	5/8
1505	920	MORADO CIR	COPPEROPOLIS	5/8
1506	923	MORADO CIR	COPPEROPOLIS	5/8
1507	926	MORADO CIR	COPPEROPOLIS	5/8
1508	933	MORADO CIR	COPPEROPOLIS	5/8
1509	936	MORADO CIR	COPPEROPOLIS	5/8
1510	940	MORADO CIR	COPPEROPOLIS	5/8
1511	945	MORADO CIR	COPPEROPOLIS	5/8
1512	948	MORADO CIR	COPPEROPOLIS	5/8
1513	954	MORADO CIR	COPPEROPOLIS	5/8
1514	955	MORADO CIR	COPPEROPOLIS	5/8
1515	960	MORADO CIR	COPPEROPOLIS	5/8
1516	968	MORADO CIR	COPPEROPOLIS	5/8
1517	969	MORADO CIR	COPPEROPOLIS	5/8
1518	976	MORADO CIR	COPPEROPOLIS	5/8"
1519	979	MORADO CIR	COPPEROPOLIS	5/8
1520	984	MORADO CIR	COPPEROPOLIS	5/8
1521	990	MORADO CIR	COPPEROPOLIS	5/8
1522	991	MORADO CIR	COPPEROPOLIS	5/8
1523	998	MORADO CIR	COPPEROPOLIS	5/8
1524	1001	MORADO CIR	COPPEROPOLIS	5/8
1525	1004	MORADO CIR	COPPEROPOLIS	5/8
1526	1010	MORADO CIR	COPPEROPOLIS	5/8"
1527	1011	MORADO CIR	COPPEROPOLIS	5/8
1528	1016	MORADO CIR	COPPEROPOLIS	5/8
1529	1021	MORADO CIR	COPPEROPOLIS	5/8
1530	1024	MORADO CIR	COPPEROPOLIS	5/8
1531	1028	MORADO CIR	COPPEROPOLIS	5/8"
1532	1042	MORADO CIR	COPPEROPOLIS	5/8
1533	1043	MORADO CIR	COPPEROPOLIS	5/8
1534	1048	MORADO CIR	COPPEROPOLIS	5/8
1535	16	MOSS WOOD CT	COPPEROPOLIS	5/8
1536	20	MOSS WOOD CT	COPPEROPOLIS	5/8
1537	5	MOSSWOOD	COPPEROPOLIS	5/8
1538	10	MOSSWOOD CT	COPPEROPOLIS	5/8
1539	722	MOTHER SHIPTON	COPPEROPOLIS	5/8
1540	723	MOTHER SHIPTON	COPPEROPOLIS	5/8

#	ADDRESS			METER SIZE
1541	732	MOTHER SHIPTON	COPPEROPOLIS	5/8
1542	735	MOTHER SHIPTON	COPPEROPOLIS	5/8
1543	747	MOTHER SHIPTON	COPPEROPOLIS	5/8"
1544	754	MOTHER SHIPTON	COPPEROPOLIS	5/8
1545	766	MOTHER SHIPTON	COPPEROPOLIS	5/8"
1546	771	MOTHER SHIPTON	COPPEROPOLIS	5/8"
1547	782	MOTHER SHIPTON	COPPEROPOLIS	5/8
1548	790	MOTHER SHIPTON	COPPEROPOLIS	5/8
1549	796	MOTHER SHIPTON	COPPEROPOLIS	5/8
1550	801	MOTHER SHIPTON	COPPEROPOLIS	5/8
1551	804	MOTHER SHIPTON	COPPEROPOLIS	5/8
1552	812	MOTHER SHIPTON	COPPEROPOLIS	5/8"
1553	813	MOTHER SHIPTON	COPPEROPOLIS	5/8
1554	2288	NABO CT	COPPEROPOLIS	5/8"
1555	2296	NABO CT	COPPEROPOLIS	5/8
1556	2303	NABO CT	COPPEROPOLIS	5/8"
1557	2317	NABO CT	COPPEROPOLIS	5/8
1558	2331	NABO CT	COPPEROPOLIS	5/8
1559	2349	NABO CT	COPPEROPOLIS	5/8"
1560	2375	NABO CT	COPPEROPOLIS	5/8"
1561		NORTH ENTRANCE	COPPEROPOLIS	1.0
1562	3831	O BYRNES FERRY RD	COPPEROPOLIS	5/8
1563	5900	O BYRNES FERRY RD	COPPEROPOLIS	5/8"
1564	7340	O BYRNES FERRY RD	COPPEROPOLIS	5/8
1565	7360	O BYRNES FERRY RD	COPPEROPOLIS	5/8
1566	1787	OAK CREEK	COPPEROPOLIS	5/8
1567	1976	OAK CREEK	COPPEROPOLIS	5/8
1568	1727	OAK CREEK DR	COPPEROPOLIS	5/8
1569	1776	OAK CREEK DR	COPPEROPOLIS	5/8"
1570	1801	OAK CREEK DR	COPPEROPOLIS	5/8
1571	1839	OAK CREEK DR	COPPEROPOLIS	5/8
1572	1863	OAK CREEK DR	COPPEROPOLIS	5/8"
1573	1899	OAK CREEK DR	COPPEROPOLIS	5/8
1574	1990	OAK CREEK DR	COPPEROPOLIS	5/8"
1575	2002	OAK CREEK DR	COPPEROPOLIS	5/8"
1576	2005	OAK CREEK DR	COPPEROPOLIS	5/8"
1577	2016	OAK CREEK DR	COPPEROPOLIS	5/8
1578	2021	OAK CREEK DR	COPPEROPOLIS	5/8"
1579	2032	OAK CREEK DR	COPPEROPOLIS	5/8
1580	2033	OAK CREEK DR	COPPEROPOLIS	5/8
1581	2040	OAK CREEK DR	COPPEROPOLIS	5/8
1582	2045	OAK CREEK DR	COPPEROPOLIS	5/8"
1583	2061	OAK CREEK DR	COPPEROPOLIS	5/8
1584	2079	OAK CREEK DR	COPPEROPOLIS	5/8
1585	2086	OAK CREEK DR	COPPEROPOLIS	5/8
1586	2100	OAK CREEK DR	COPPEROPOLIS	5/8"
1587	2105	OAK CREEK DR	COPPEROPOLIS	5/8
1588	2121	OAK CREEK DR	COPPEROPOLIS	5/8
1589	2135	OAK CREEK DR	COPPEROPOLIS	5/8
1590	2151	OAK CREEK DR	COPPEROPOLIS	5/8
1591	2179	OAK CREEK DR	COPPEROPOLIS	5/8
1592	2180	OAK CREEK DR	COPPEROPOLIS	5/8
1593	2225	OAK CREEK DR	COPPEROPOLIS	5/8
1594	2275	OAK CREEK DR	COPPEROPOLIS	5/8
1595	2276	OAK CREEK DR	COPPEROPOLIS	5/8

#	ADDRESS			METER SIZE
1596	2281	OAK CREEK DR	COPPEROPOLIS	5/8
1597	2285	OAK CREEK DR	COPPEROPOLIS	5/8"
1598	2286	OAK CREEK DR	COPPEROPOLIS	5/8
1599	2300	OAK CREEK DR	COPPEROPOLIS	5/8"
1600	2305	OAK CREEK DR	COPPEROPOLIS	5/8"
1601	2315	OAK CREEK DR	COPPEROPOLIS	5/8
1602	2335	OAK CREEK DR	COPPEROPOLIS	5/8
1603	2369	OAK CREEK DR	COPPEROPOLIS	5/8
1604	2389	OAK CREEK DR	COPPEROPOLIS	5/8"
1605	2409	OAK CREEK DR	COPPEROPOLIS	5/8
1606	2420	OAK CREEK DR	COPPEROPOLIS	5/8"
1607	2438	OAK CREEK DR	COPPEROPOLIS	5/8"
1608	2445	OAK CREEK DR	COPPEROPOLIS	5/8"
1609	2461	OAK CREEK DR	COPPEROPOLIS	5/8
1610	2475	OAK CREEK DR	COPPEROPOLIS	5/8
1611	2491	OAK CREEK DR	COPPEROPOLIS	5/8
1612	2505	OAK CREEK DR	COPPEROPOLIS	5/8
1613	2521	OAK CREEK DR	COPPEROPOLIS	5/8"
1614	2616	OAK CREEK DR	COPPEROPOLIS	5/8"
1615	2629	OAK CREEK DR	COPPEROPOLIS	5/8"
1616		OAK CREEK DR	COPPEROPOLIS	1.0
1617	121	OAK WOOD	COPPEROPOLIS	5/8
1618	118	OAK WOOD CT	COPPEROPOLIS	5/8
1619	190	OAK WOOD CT	COPPEROPOLIS	5/8
1620	208	OAK WOOD CT	COPPEROPOLIS	5/8
1621	224	OAK WOOD CT	COPPEROPOLIS	5/8
1622	252	OAK WOOD CT	COPPEROPOLIS	5/8
1623	132	OAK WOOD PL	COPPEROPOLIS	5/8
1624	114	OAK WOOD PLACE	COPPEROPOLIS	5/8
1625	177	OAK WOOD PLACE	COPPEROPOLIS	5/8
1626	146	OAKHURST CT	COPPEROPOLIS	5/8
1627	150	OAKHURST CT	COPPEROPOLIS	5/8
1628	153	OAKHURST CT	COPPEROPOLIS	5/8
1629	156	OAKHURST CT	COPPEROPOLIS	5/8
1630	167	OAKHURST CT	COPPEROPOLIS	5/8
1631	182	OAKHURST CT	COPPEROPOLIS	5/8"
1632	185	OAKHURST CT	COPPEROPOLIS	5/8"
1633	188	OAKHURST CT	COPPEROPOLIS	5/8
1634	195	OAKHURST CT	COPPEROPOLIS	5/8
1635	196	OAKHURST CT	COPPEROPOLIS	5/8
1636	226	OAKHURST CT	COPPEROPOLIS	5/8
1637	227	OAKHURST CT	COPPEROPOLIS	5/8
1638	136	OAKWOOD CT	COPPEROPOLIS	5/8
1639	172	OAKWOOD CT	COPPEROPOLIS	5/8"
1640	131 (320)	OLYMPUS	COPPEROPOLIS	5/8
1641	145 (332)	OLYMPUS LANE	COPPEROPOLIS	5/8
1642	157	OLYMPUS LN	COPPEROPOLIS	5/8
1643	163	OLYMPUS LN	COPPEROPOLIS	5/8"
1644	116	PALISADES	COPPEROPOLIS	5/8
1645	134	PALISADES PL	COPPEROPOLIS	5/8
1646	150	PALISADES PL	COPPEROPOLIS	5/8
1647	166	PALISADES PL	COPPEROPOLIS	5/8
1648	167	PALISADES PL	COPPEROPOLIS	5/8
1649	2393	PAMO CT	COPPEROPOLIS	5/8"
1650	2403	PAMO CT	COPPEROPOLIS	5/8"

#	ADDRESS			METER SIZE
1651	2424	PAMO CT	COPPEROPOLIS	5/8"
1652	2429	PAMO CT	COPPEROPOLIS	5/8"
1653	2436	PAMO CT	COPPEROPOLIS	5/8
1654	1175	PAPOOSE DR	COPPEROPOLIS	5/8
1655	1265	PAPOOSE DR	COPPEROPOLIS	5/8
1656	1295	PAPOOSE DR	COPPEROPOLIS	5/8
1657	1334	PAPOOSE DR	COPPEROPOLIS	5/8
1658	1349	PAPOOSE DR	COPPEROPOLIS	5/8
1659	1383	PAPOOSE DR	COPPEROPOLIS	5/8
1660	1396	PAPOOSE DR	COPPEROPOLIS	5/8
1661	1415	PAPOOSE DR	COPPEROPOLIS	5/8
1662	1436	PAPOOSE DR	COPPEROPOLIS	5/8
1663	1464	PAPOOSE DR	COPPEROPOLIS	5/8
1664	1531	PAPOOSE DR	COPPEROPOLIS	5/8
1665	3	PASEO DELAGO	COPPEROPOLIS	5/8
1666	5	PASEO DELAGO	COPPEROPOLIS	5/8
1667	9	PASEO DELAGO	COPPEROPOLIS	5/8
1668	11	PASEO DELAGO	COPPEROPOLIS	5/8
1669	23	PASEO DELAGO	COPPEROPOLIS	5/8
1670	31	PASEO DELAGO	COPPEROPOLIS	5/8
1671	43	PASEO DELAGO	COPPEROPOLIS	5/8
1672	51	PASEO DELAGO	COPPEROPOLIS	5/8
1673	61	PASEO DELAGO	COPPEROPOLIS	5/8
1674	364	PASEO VERDE	COPPEROPOLIS	5/8
1675	116	PASEO VERDE DR	COPPEROPOLIS	5/8
1676	134	PASEO VERDE DR	COPPEROPOLIS	5/8
1677	175	PASEO VERDE DR	COPPEROPOLIS	5/8
1678	192	PASEO VERDE DR	COPPEROPOLIS	5/8
1679	257	PASEO VERDE DR	COPPEROPOLIS	5/8
1680	290	PASEO VERDE DR	COPPEROPOLIS	5/8
1681	317	PASEO VERDE DR	COPPEROPOLIS	5/8
1682	341	PASEO VERDE DR	COPPEROPOLIS	5/8
1683	433	PASEO VERDE DR	COPPEROPOLIS	5/8
1684	456	PASEO VERDE DR	COPPEROPOLIS	5/8
1685	488	PASEO VERDE DR	COPPEROPOLIS	5/8
1686	495	PASEO VERDE DR	COPPEROPOLIS	5/8
1687	506	PASEO VERDE DR	COPPEROPOLIS	5/8
1688	511	PASEO VERDE DR	COPPEROPOLIS	5/8
1689	522	PASEO VERDE DR	COPPEROPOLIS	5/8
1690	538	PASEO VERDE DR	COPPEROPOLIS	5/8
1691	543	PASEO VERDE DR	COPPEROPOLIS	5/8
1692	567	PASEO VERDE DR	COPPEROPOLIS	5/8
1693	589	PASEO VERDE DR	COPPEROPOLIS	5/8
1694	150	PASEO VERDE DR.	COPPEROPOLIS	5/8"
1695	291	PASEO VERDE DR	COPPEROPOLIS	5/8"
1696	322	PASEO VERDE DR.	COPPEROPOLIS	5/8
1697	338	PASEO VERDE DR.	COPPEROPOLIS	5/8
1698	108	PEBBLE COURT	COPPEROPOLIS	5/8
1699	117	PEBBLE COURT	COPPEROPOLIS	5/8
1700	132	PEBBLE COURT	COPPEROPOLIS	5/8
1701	116	PEBBLE CT	COPPEROPOLIS	5/8"
1702	124	PEBBLE CT	COPPEROPOLIS	5/8
1703	377	PENNY LN	COPPEROPOLIS	5/8
1704	161	PHEASANT RUN	COPPEROPOLIS	3/4
1705	209	PHEASANT RUN	COPPEROPOLIS	5/8

#	ADDRESS			METER SIZE
1706	217	PHEASANT RUN	COPPEROPOLIS	5/8
1707	PCL B	PHEASANT RUN	COPPEROPOLIS	3/4
1708	104	PHEASANT RUN DR	COPPEROPOLIS	5/8
1709	183	PHEASANT RUN DR	COPPEROPOLIS	5/8
1710	198	PHEASANT RUN DR	COPPEROPOLIS	5/8
1711	265	PHEASANT RUN DR	COPPEROPOLIS	5/8
1712	105	PHEASANT RUN DRIVE	COPPEROPOLIS	5/8
1713	110	PHEASANT RUN DRIVE	COPPEROPOLIS	5/8
1714	111	PHEASANT RUN DRIVE	COPPEROPOLIS	5/8
1715	122	PHEASANT RUN DRIVE	COPPEROPOLIS	5/8
1716	123	PHEASANT RUN DRIVE	COPPEROPOLIS	5/8"
1717	134	PHEASANT RUN DRIVE	COPPEROPOLIS	5/8
1718	135	PHEASANT RUN DRIVE	COPPEROPOLIS	5/8
1719	146	PHEASANT RUN DRIVE	COPPEROPOLIS	5/8
1720	147	PHEASANT RUN DRIVE	COPPEROPOLIS	5/8
1721	153	PHEASANT RUN DRIVE	COPPEROPOLIS	5/8
1722	160	PHEASANT RUN DRIVE	COPPEROPOLIS	5/8
1723	161	PHEASANT RUN DRIVE	COPPEROPOLIS	5/8
1724	175	PHEASANT RUN DRIVE	COPPEROPOLIS	5/8
1725	195	PHEASANT RUN DRIVE	COPPEROPOLIS	5/8
1726	201	PHEASANT RUN DRIVE	COPPEROPOLIS	5/8
1727	220	PHEASANT RUN DRIVE	COPPEROPOLIS	5/8
1728	227	PHEASANT RUN DRIVE	COPPEROPOLIS	5/8
1729	232	PHEASANT RUN DRIVE	COPPEROPOLIS	5/8
1730	239	PHEASANT RUN DRIVE	COPPEROPOLIS	5/8
1731	244	PHEASANT RUN DRIVE	COPPEROPOLIS	5/8
1732	247	PHEASANT RUN DRIVE	COPPEROPOLIS	5/8
1733	256	PHEASANT RUN DRIVE	COPPEROPOLIS	5/8
1734	259	PHEASANT RUN DRIVE	COPPEROPOLIS	5/8
1735	268	PHEASANT RUN DRIVE	COPPEROPOLIS	5/8
1736	273	PHEASANT RUN DRIVE	COPPEROPOLIS	5/8
1737	208	PINON CT	COPPEROPOLIS	1.0
1738	890	POKER FLAT DR	COPPEROPOLIS	5/8
1739	65	POKER FLAT RD	COPPEROPOLIS	5/8
1740	75	POKER FLAT RD	COPPEROPOLIS	5/8
1741	87	POKER FLAT RD	COPPEROPOLIS	5/8
1742	97	POKER FLAT RD	COPPEROPOLIS	5/8"
1743	115	POKER FLAT RD	COPPEROPOLIS	5/8
1744	116	POKER FLAT RD	COPPEROPOLIS	5/8"
1745	123	POKER FLAT RD	COPPEROPOLIS	5/8
1746	130	POKER FLAT RD	COPPEROPOLIS	5/8
1747	133	POKER FLAT RD	COPPEROPOLIS	5/8
1748	140	POKER FLAT RD	COPPEROPOLIS	5/8
1749	143	POKER FLAT RD	COPPEROPOLIS	5/8
1750	148	POKER FLAT RD	COPPEROPOLIS	5/8
1751	154	POKER FLAT RD	COPPEROPOLIS	5/8
1752	164	POKER FLAT RD	COPPEROPOLIS	5/8
1753	165	POKER FLAT RD	COPPEROPOLIS	5/8
1754	175	POKER FLAT RD	COPPEROPOLIS	5/8
1755	180	POKER FLAT RD	COPPEROPOLIS	5/8
1756	192	POKER FLAT RD	COPPEROPOLIS	5/8
1757	193	POKER FLAT RD	COPPEROPOLIS	5/8
1758	203	POKER FLAT RD	COPPEROPOLIS	5/8
1759	214	POKER FLAT RD	COPPEROPOLIS	5/8
1760	217	POKER FLAT RD	COPPEROPOLIS	5/8



#	ADDRESS			METER SIZE
1761	243	POKER FLAT RD	COPPEROPOLIS	5/8
1762	265	POKER FLAT RD	COPPEROPOLIS	5/8
1763	284	POKER FLAT RD	COPPEROPOLIS	5/8"
1764	285	POKER FLAT RD	COPPEROPOLIS	5/8
1765	297	POKER FLAT RD	COPPEROPOLIS	5/8
1766	300	POKER FLAT RD	COPPEROPOLIS	5/8
1767	319	POKER FLAT RD	COPPEROPOLIS	5/8
1768	331	POKER FLAT RD	COPPEROPOLIS	5/8
1769	341	POKER FLAT RD	COPPEROPOLIS	5/8
1770	342	POKER FLAT RD	COPPEROPOLIS	5/8
1771	376	POKER FLAT RD	COPPEROPOLIS	5/8
1772	386	POKER FLAT RD	COPPEROPOLIS	5/8
1773	396	POKER FLAT RD	COPPEROPOLIS	5/8"
1774	423	POKER FLAT RD	COPPEROPOLIS	5/8
1775	424	POKER FLAT RD	COPPEROPOLIS	5/8
1776	437	POKER FLAT RD	COPPEROPOLIS	5/8
1777	438	POKER FLAT RD	COPPEROPOLIS	5/8
1778	449	POKER FLAT RD	COPPEROPOLIS	5/8
1779	459	POKER FLAT RD	COPPEROPOLIS	5/8
1780	466	POKER FLAT RD	COPPEROPOLIS	5/8
1781	475	POKER FLAT RD	COPPEROPOLIS	5/8
1782	485	POKER FLAT RD	COPPEROPOLIS	5/8
1783	497	POKER FLAT RD	COPPEROPOLIS	5/8"
1784	500	POKER FLAT RD	COPPEROPOLIS	5/8
1785	507	POKER FLAT RD	COPPEROPOLIS	5/8"
1786	540	POKER FLAT RD	COPPEROPOLIS	5/8
1787	553	POKER FLAT RD	COPPEROPOLIS	5/8
1788	560	POKER FLAT RD	COPPEROPOLIS	5/8
1789	567	POKER FLAT RD	COPPEROPOLIS	5/8
1790	579	POKER FLAT RD	COPPEROPOLIS	5/8
1791	591	POKER FLAT RD	COPPEROPOLIS	5/8
1792	594	POKER FLAT RD	COPPEROPOLIS	5/8
1793	617	POKER FLAT RD	COPPEROPOLIS	5/8
1794	629	POKER FLAT RD	COPPEROPOLIS	5/8
1795	639	POKER FLAT RD	COPPEROPOLIS	5/8
1796	651	POKER FLAT RD	COPPEROPOLIS	5/8
1797	674	POKER FLAT RD	COPPEROPOLIS	5/8
1798	682	POKER FLAT RD	COPPEROPOLIS	5/8
1799	703	POKER FLAT RD	COPPEROPOLIS	5/8
1800	724	POKER FLAT RD	COPPEROPOLIS	5/8
1801	734	POKER FLAT RD	COPPEROPOLIS	5/8
1802	750	POKER FLAT RD	COPPEROPOLIS	5/8
1803	762	POKER FLAT RD	COPPEROPOLIS	5/8
1804	774	POKER FLAT RD	COPPEROPOLIS	5/8
1805	788	POKER FLAT RD	COPPEROPOLIS	5/8
1806	802	POKER FLAT RD	COPPEROPOLIS	5/8
1807	814	POKER FLAT RD	COPPEROPOLIS	5/8"
1808	832	POKER FLAT RD	COPPEROPOLIS	5/8
1809	854	POKER FLAT RD	COPPEROPOLIS	5/8
1810	874	POKER FLAT RD	COPPEROPOLIS	5/8
1811	884	POKER FLAT RD	COPPEROPOLIS	5/8
1812	902	POKER FLAT RD	COPPEROPOLIS	5/8
1813	930	POKER FLAT RD	COPPEROPOLIS	5/8
1814	942	POKER FLAT RD	COPPEROPOLIS	5/8
1815	954	POKER FLAT RD	COPPEROPOLIS	5/8

#	ADDRESS			METER SIZE
1816	974	POKER FLAT RD	COPPEROPOLIS	5/8
1817	992	POKER FLAT RD	COPPEROPOLIS	5/8
1818	1022	POKER FLAT RD	COPPEROPOLIS	5/8
1819	1028	POKER FLAT RD	COPPEROPOLIS	5/8
1820	1030	POKER FLAT RD	COPPEROPOLIS	5/8
1821		POKER FLAT RD	COPPEROPOLIS	5/8
1822	9	POSEIDON WAY	COPPEROPOLIS	5/8
1823	14	POSEIDON WAY	COPPEROPOLIS	5/8
1824	21	POSEIDON WAY	COPPEROPOLIS	5/8
1825	26	POSEIDON WAY	COPPEROPOLIS	5/8
1826	29	POSEIDON WAY	COPPEROPOLIS	5/8
1827	37	POSEIDON WAY	COPPEROPOLIS	5/8
1828	38	POSEIDON WAY	COPPEROPOLIS	5/8
1829	4800	PUEBLO TRL	COPPEROPOLIS	5/8
1830	4803	PUEBLO TRL	COPPEROPOLIS	5/8
1831	4833	PUEBLO TRL	COPPEROPOLIS	5/8
1832	4893	PUEBLO TRL	COPPEROPOLIS	5/8
1833	4905	PUEBLO TRL	COPPEROPOLIS	5/8
1834	4935	PUEBLO TRL	COPPEROPOLIS	5/8
1835	4971	PUEBLO TRL	COPPEROPOLIS	5/8
1836	4976	PUEBLO TRL	COPPEROPOLIS	5/8
1837	4988	PUEBLO TRL	COPPEROPOLIS	5/8
1838	5000	PUEBLO TRL	COPPEROPOLIS	5/8
1839	5005	PUEBLO TRL	COPPEROPOLIS	5/8"
1840	5017	PUEBLO TRL	COPPEROPOLIS	5/8
1841	5029	PUEBLO TRL	COPPEROPOLIS	5/8
1842	5039	PUEBLO TRL	COPPEROPOLIS	5/8
1843	5051	PUEBLO TRL	COPPEROPOLIS	5/8
1844	5060	PUEBLO TRL	COPPEROPOLIS	5/8
1845	5074	PUEBLO TRL	COPPEROPOLIS	5/8
1846	4928	PUELBO TRL	COPPEROPOLIS	5/8
1847	190	QUAIL CREEK DR	COPPEROPOLIS	
1848	204	QUAIL CREEK DR	COPPEROPOLIS	
1849	218	QUAIL CREEK DR	COPPEROPOLIS	
1850	2442	QUAIL HILL	COPPEROPOLIS	5/8
1851	1782	QUAIL HILL CT	COPPEROPOLIS	5/8
1852	1783	QUAIL HILL CT	COPPEROPOLIS	5/8
1853	1801	QUAIL HILL CT	COPPEROPOLIS	5/8"
1854	2109	QUAIL HILL DR	COPPEROPOLIS	5/8
1855	1863	QUAIL HILL RD	COPPEROPOLIS	5/8
1856	1884	QUAIL HILL RD	COPPEROPOLIS	5/8
1857	1899	QUAIL HILL RD	COPPEROPOLIS	5/8
1858	1914	QUAIL HILL RD	COPPEROPOLIS	5/8
1859	1935	QUAIL HILL RD	COPPEROPOLIS	5/8
1860	1942	QUAIL HILL RD	COPPEROPOLIS	5/8"
1861	1968	QUAIL HILL RD	COPPEROPOLIS	5/8
1862	1990	QUAIL HILL RD	COPPEROPOLIS	5/8
1863	1995	QUAIL HILL RD	COPPEROPOLIS	5/8
1864	2002	QUAIL HILL RD	COPPEROPOLIS	5/8"
1865	2040	QUAIL HILL RD	COPPEROPOLIS	5/8
1866	2047	QUAIL HILL RD	COPPEROPOLIS	5/8"
1867	2093	QUAIL HILL RD	COPPEROPOLIS	5/8
1868	2112	QUAIL HILL RD	COPPEROPOLIS	5/8
1869	2125	QUAIL HILL RD	COPPEROPOLIS	5/8
1870	2128	QUAIL HILL RD	COPPEROPOLIS	5/8

#	ADDRESS			METER SIZE
1871	2141	QUAIL HILL RD	COPPEROPOLIS	5/8
1872	2144	QUAIL HILL RD	COPPEROPOLIS	5/8
1873	2155	QUAIL HILL RD	COPPEROPOLIS	5/8"
1874	2158	QUAIL HILL RD	COPPEROPOLIS	5/8
1875	2171	QUAIL HILL RD	COPPEROPOLIS	5/8
1876	2276	QUAIL HILL RD	COPPEROPOLIS	5/8
1877	2306	QUAIL HILL RD	COPPEROPOLIS	5/8
1878	2309	QUAIL HILL RD	COPPEROPOLIS	5/8
1879	2324	QUAIL HILL RD	COPPEROPOLIS	5/8
1880	2342	QUAIL HILL RD	COPPEROPOLIS	5/8
1881	2357	QUAIL HILL RD	COPPEROPOLIS	5/8
1882	2381	QUAIL HILL RD	COPPEROPOLIS	5/8
1883	2423	QUAIL HILL RD	COPPEROPOLIS	5/8
1884	2441	QUAIL HILL RD	COPPEROPOLIS	5/8
1885	2461	QUAIL HILL RD	COPPEROPOLIS	5/8
1886	2468	QUAIL HILL RD	COPPEROPOLIS	5/8
1887	2505	QUAIL HILL RD	COPPEROPOLIS	5/8
1888	2512	QUAIL HILL RD	COPPEROPOLIS	5/8"
1889	2528	QUAIL HILL RD	COPPEROPOLIS	5/8
1890	2557	QUAIL HILL RD	COPPEROPOLIS	5/8
1891	2618	QUAIL HILL RD	COPPEROPOLIS	5/8
1892	2646	QUAIL HILL RD	COPPEROPOLIS	5/8
1893	2651	QUAIL HILL RD	COPPEROPOLIS	5/8
1894	2678	QUAIL HILL RD	COPPEROPOLIS	5/8
1895	2697	QUAIL HILL RD	COPPEROPOLIS	5/8
1896	2723	QUAIL HILL RD	COPPEROPOLIS	5/8
1897	2724	QUAIL HILL RD	COPPEROPOLIS	5/8
1898	2767	QUAIL HILL RD	COPPEROPOLIS	5/8
1899	2784	QUAIL HILL RD	COPPEROPOLIS	5/8
1900	2818	QUAIL HILL RD	COPPEROPOLIS	5/8
1901	2836	QUAIL HILL RD	COPPEROPOLIS	5/8"
1902	2841	QUAIL HILL RD	COPPEROPOLIS	5/8
1903	2855	QUAIL HILL RD	COPPEROPOLIS	5/8
1904	2856	QUAIL HILL RD	COPPEROPOLIS	5/8
1905	2885	QUAIL HILL RD	COPPEROPOLIS	5/8
1906	2917	QUAIL HILL RD	COPPEROPOLIS	5/8
1907	2938	QUAIL HILL RD	COPPEROPOLIS	5/8
1908	2993	QUAIL HILL RD	COPPEROPOLIS	5/8
1909	2996	QUAIL HILL RD	COPPEROPOLIS	5/8
1910	3011	QUAIL HILL RD	COPPEROPOLIS	5/8"
1911	3046	QUAIL HILL RD	COPPEROPOLIS	5/8
1912	3047	QUAIL HILL RD	COPPEROPOLIS	5/8"
1913	3084	QUAIL HILL RD	COPPEROPOLIS	5/8
1914	3102	QUAIL HILL RD	COPPEROPOLIS	5/8
1915	3128	QUAIL HILL RD	COPPEROPOLIS	5/8
1916	3133	QUAIL HILL RD	COPPEROPOLIS	5/8
1917	3152	QUAIL HILL RD	COPPEROPOLIS	5/8"
1918	3177	QUAIL HILL RD	COPPEROPOLIS	5/8
1919	3180	QUAIL HILL RD	COPPEROPOLIS	5/8
1920	3200	QUAIL HILL RD	COPPEROPOLIS	5/8
1921	3201	QUAIL HILL RD	COPPEROPOLIS	5/8
1922	3239	QUAIL HILL RD	COPPEROPOLIS	5/8"
1923	3280	QUAIL HILL RD	COPPEROPOLIS	5/8
1924	3302	QUAIL HILL RD	COPPEROPOLIS	5/8
1925	3378	QUAIL HILL RD	COPPEROPOLIS	5/8

#	ADDRESS			METER SIZE
1926	3422	QUAIL HILL RD	COPPEROPOLIS	5/8
1927	3445	QUAIL HILL RD	COPPEROPOLIS	5/8
1928	3477	QUAIL HILL RD	COPPEROPOLIS	5/8
1929	3482	QUAIL HILL RD	COPPEROPOLIS	5/8
1930	3493	QUAIL HILL RD	COPPEROPOLIS	5/8
1931	3500	QUAIL HILL RD	COPPEROPOLIS	5/8
1932	3505	QUAIL HILL RD	COPPEROPOLIS	5/8
1933	3539	QUAIL HILL RD	COPPEROPOLIS	5/8"
1934	3553	QUAIL HILL RD	COPPEROPOLIS	5/8
1935	3578	QUAIL HILL RD	COPPEROPOLIS	5/8
1936	3595	QUAIL HILL RD	COPPEROPOLIS	5/8
1937	3607	QUAIL HILL RD	COPPEROPOLIS	5/8
1938	3610	QUAIL HILL RD	COPPEROPOLIS	5/8
1939	3623	QUAIL HILL RD	COPPEROPOLIS	5/8
1940	3653	QUAIL HILL RD	COPPEROPOLIS	5/8
1941	3656	QUAIL HILL RD	COPPEROPOLIS	5/8
1942	3676	QUAIL HILL RD	COPPEROPOLIS	5/8
1943	3677	QUAIL HILL RD	COPPEROPOLIS	5/8
1944	2204	QUAIL HILL RD.	COPPEROPOLIS	5/8
1945	2172	QUAIL HILL ROAD	COPPEROPOLIS	5/8
1946	2188	QUAIL HILL ROAD	COPPEROPOLIS	5/8
1947	2201	QUAIL HILL ROAD	COPPEROPOLIS	5/8
1948	2227	QUAIL HILL ROAD	COPPEROPOLIS	5/8
1949	2380	QUAIL HILL ROAD	COPPEROPOLIS	5/8
1950	13	QUAIL HOLLOW DR.	COPPEROPOLIS	5/8"
1951	40	QUAIL HOLLOW DR.	COPPEROPOLIS	5/8"
1952	1	QUAIL HOLLOW LN	COPPEROPOLIS	5/8"
1953	2	QUAIL HOLLOW LN	COPPEROPOLIS	5/8"
1954	7	QUAIL HOLLOW LN	COPPEROPOLIS	5/8"
1955	18	QUAIL HOLLOW LN	COPPEROPOLIS	5/8
1956	21	QUAIL HOLLOW LN	COPPEROPOLIS	5/8"
1957	26	QUAIL HOLLOW LN	COPPEROPOLIS	5/8"
1958	33	QUAIL HOLLOW LN	COPPEROPOLIS	5/8"
1959	34	QUAIL HOLLOW LN	COPPEROPOLIS	5/8"
1960	46	QUAIL HOLLOW LN	COPPEROPOLIS	5/8
1961	57	QUAIL HOLLOW LN	COPPEROPOLIS	5/8"
1962	73	QUAIL HOLLOW LN	COPPEROPOLIS	5/8
1963	84	QUAIL HOLLOW LN	COPPEROPOLIS	5/8
1964	87	QUAIL HOLLOW LN	COPPEROPOLIS	5/8"
1965	90	QUAIL HOLLOW LN	COPPEROPOLIS	5/8
1966	91	QUAIL HOLLOW LN	COPPEROPOLIS	5/8"
1967	213	QUAIL MEADOW	COPPEROPOLIS	5/8
1968	103	QUAIL MEADOW CT	COPPEROPOLIS	5/8
1969	106	QUAIL MEADOW CT	COPPEROPOLIS	5/8
1970	119	QUAIL MEADOW CT	COPPEROPOLIS	5/8
1971	120	QUAIL MEADOW CT	COPPEROPOLIS	5/8
1972	135	QUAIL MEADOW CT	COPPEROPOLIS	5/8
1973	136	QUAIL MEADOW CT	COPPEROPOLIS	5/8
1974	155	QUAIL MEADOW CT	COPPEROPOLIS	5/8
1975	156	QUAIL MEADOW CT	COPPEROPOLIS	5/8
1976	166	QUAIL MEADOW CT	COPPEROPOLIS	5/8
1977	171	QUAIL MEADOW CT	COPPEROPOLIS	5/8
1978	172	QUAIL MEADOW CT	COPPEROPOLIS	5/8
1979	176	QUAIL MEADOW CT	COPPEROPOLIS	5/8"
1980	181	QUAIL MEADOW CT	COPPEROPOLIS	5/8

#	ADDRESS			METER SIZE
1981	202	QUAIL MEADOW CT	COPPEROPOLIS	5/8
1982	214	QUAIL MEADOW CT	COPPEROPOLIS	5/8
1983	216	QUAIL MEADOW CT	COPPEROPOLIS	5/8
1984	217	QUAIL MEADOW CT	COPPEROPOLIS	5/8
1985	180	QUAIL MEADOW CT.	COPPEROPOLIS	5/8"
1986	190	QUAIL MEADOW CT.	COPPEROPOLIS	5/8
1987	201	QUAIL MEADOW CT.	COPPEROPOLIS	5/8
1988	101	QUAIL MEADOW LANE	COPPEROPOLIS	5/8
1989	104	QUAIL MEADOW LANE	COPPEROPOLIS	5/8
1990	201	QUAIL MEADOW LANE	COPPEROPOLIS	5/8
1991	116	QUAIL MEADOW LN	COPPEROPOLIS	5/8
1992	121	QUAIL MEADOW LN	COPPEROPOLIS	5/8
1993	124	QUAIL MEADOW LN	COPPEROPOLIS	5/8
1994	133	QUAIL MEADOW LN	COPPEROPOLIS	5/8
1995	140	QUAIL MEADOW LN	COPPEROPOLIS	5/8
1996	155	QUAIL MEADOW LN	COPPEROPOLIS	5/8
1997	182	QUAIL MEADOW LN	COPPEROPOLIS	5/8
1998	187	QUAIL MEADOW LN	COPPEROPOLIS	5/8
1999	191	QUAIL MEADOW LN	COPPEROPOLIS	5/8
2000	197	QUAIL MEADOW LN	COPPEROPOLIS	5/8
2001	205	QUAIL MEADOW LN	COPPEROPOLIS	5/8
2002	210	QUAIL MEADOW LN	COPPEROPOLIS	5/8
2003	211	QUAIL MEADOW LN	COPPEROPOLIS	5/8"
2004	217	QUAIL MEADOW LN	COPPEROPOLIS	5/8
2005	218	QUAIL MEADOW LN	COPPEROPOLIS	5/8
2006	871	QUILL RD	COPPEROPOLIS	5/8
2007	904	QUILL RD	COPPEROPOLIS	5/8"
2008	913	QUILL RD	COPPEROPOLIS	5/8
2009	943	QUILL RD	COPPEROPOLIS	5/8
2010	954	QUILL RD	COPPEROPOLIS	5/8
2011	977	QUILL RD	COPPEROPOLIS	5/8
2012	1017	QUILL RD	COPPEROPOLIS	5/8
2013	1926	QUIVER ST	COPPEROPOLIS	5/8
2014	1927	QUIVER ST	COPPEROPOLIS	5/8"
2015	1956	QUIVER ST	COPPEROPOLIS	5/8
2016	1972	QUIVER ST	COPPEROPOLIS	5/8
2017	1979	QUIVER ST	COPPEROPOLIS	5/8
2018	2143	QUIVER ST	COPPEROPOLIS	5/8
2019	2173	QUIVER ST	COPPEROPOLIS	5/8
2020	2205	QUIVER ST	COPPEROPOLIS	5/8
2021	104	RACCOON HOLLOW LP	COPPEROPOLIS	1.0
2022	112	RACCOON HOLLOW LP	COPPEROPOLIS	1.0
2023	10	RED TAIL CT	COPPEROPOLIS	5/8"
2024	19	RED TAIL CT	COPPEROPOLIS	5/8
2025	25	RED TAIL CT	COPPEROPOLIS	5/8
2026	100	REEDS TURNPIKE	COPPEROPOLIS	3/4
2027	100	REEDS TURNPIKE	COPPEROPOLIS	3/4
2028	1079	REEDS TURNPIKE	COPPEROPOLIS	5/8
2029	1115	REEDS TURNPIKE	COPPEROPOLIS	5/8
2030	1163	REEDS TURNPIKE	COPPEROPOLIS	5/8
2031	100	REEDS TURNPIKE - DET M	COPPEROPOLIS	5/8
2032	6204	RICKY RD	COPPEROPOLIS	5/8
2033	6237	RICKY RD	COPPEROPOLIS	5/8
2034	6247	RICKY RD	COPPEROPOLIS	5/8"
2035	6248	RICKY RD	COPPEROPOLIS	5/8"

#	ADDRESS			METER SIZE
2036	6264	RICKY RD	COPPEROPOLIS	5/8
2037	6270	RICKY RD	COPPEROPOLIS	5/8"
2038	6274	RICKY RD	COPPEROPOLIS	5/8
2039	6283	RICKY RD	COPPEROPOLIS	5/8"
2040	6284	RICKY RD	COPPEROPOLIS	5/8
2041	6288	RICKY RD	COPPEROPOLIS	5/8
2042	P6 PARK	ROCK RIDGE CR	COPPEROPOLIS	1.0
2043	7	ROCK RIDGE CT	COPPEROPOLIS	5/8
2044	8	ROCK RIDGE CT	COPPEROPOLIS	5/8"
2045	15	ROCK RIDGE CT	COPPEROPOLIS	5/8
2046	16	ROCK RIDGE CT	COPPEROPOLIS	5/8
2047	20	ROCK RIDGE CT	COPPEROPOLIS	5/8
2048	217	ROCK RIDGE LANE	COPPEROPOLIS	5/8
2049	226	ROCK RIDGE LANE	COPPEROPOLIS	5/8
2050	234	ROCK RIDGE LANE	COPPEROPOLIS	5/8
2051	238	ROCK RIDGE LANE	COPPEROPOLIS	5/8
2052	251	ROCK RIDGE LANE	COPPEROPOLIS	5/8
2053	267	ROCK RIDGE LANE	COPPEROPOLIS	5/8
2054	268	ROCK RIDGE LANE	COPPEROPOLIS	5/8
2055	294	ROCK RIDGE LANE	COPPEROPOLIS	5/8
2056	300	ROCK RIDGE LANE	COPPEROPOLIS	5/8
2057	316	ROCK RIDGE LANE	COPPEROPOLIS	5/8
2058	326	ROCK RIDGE LANE	COPPEROPOLIS	5/8
2059	151	ROCK RIDGE LN	COPPEROPOLIS	5/8
2060	158	ROCK RIDGE LN	COPPEROPOLIS	5/8
2061	183	ROCK RIDGE LN	COPPEROPOLIS	5/8
2062	184	ROCK RIDGE LN	COPPEROPOLIS	5/8
2063	193	ROCK RIDGE LN	COPPEROPOLIS	5/8
2064	194	ROCK RIDGE LN	COPPEROPOLIS	5/8
2065	208	ROCK RIDGE LN	COPPEROPOLIS	5/8
2066	218	ROCK RIDGE LN	COPPEROPOLIS	5/8
2067	233	ROCK RIDGE LN	COPPEROPOLIS	5/8
2068	242	ROCK RIDGE LN	COPPEROPOLIS	5/8
2069	275	ROCK RIDGE LN	COPPEROPOLIS	5/8
2070	276	ROCK RIDGE LN	COPPEROPOLIS	5/8
2071	283	ROCK RIDGE LN	COPPEROPOLIS	5/8
2072	293	ROCK RIDGE LN	COPPEROPOLIS	5/8
2073	309	ROCK RIDGE LN	COPPEROPOLIS	5/8
2074	325	ROCK RIDGE LN	COPPEROPOLIS	5/8
2075	350	ROCK RIDGE LN	COPPEROPOLIS	5/8
2076	225	ROCK RIDGE LN.	COPPEROPOLIS	5/8
2077	241	ROCK RIDGE LN.	COPPEROPOLIS	5/8
2078	252	ROCK RIDGE RD	COPPEROPOLIS	5/8
2079	258	ROCK RIDGE RD	COPPEROPOLIS	5/8
2080	341	ROCK RIDGE RD	COPPEROPOLIS	5/8
2081	209	ROCK RIDGE ROAD	COPPEROPOLIS	5/8
2082	284	ROCK RIDGE ROAD	COPPEROPOLIS	5/8
2083	257	ROCKRIDGE LN	COPPEROPOLIS	5/8
2084	1001	SAD CK GATE HOUSE	COPPEROPOLIS	5/8
2085		SAD CK TURNARND LN	COPPEROPOLIS	
2086	1001	SADDLE CREEK DR.CRTB	COPPEROPOLIS	3/4"
2087	2670	SALMON CT	COPPEROPOLIS	5/8
2088	2680	SALMON CT	COPPEROPOLIS	5/8
2089	2713	SALMON CT	COPPEROPOLIS	5/8
2090	2730	SALMON CT	COPPEROPOLIS	5/8

#	ADDRESS			METER SIZE
2091	2764	SALMON CT	COPPEROPOLIS	5/8
2092	2770	SALMON RD	COPPEROPOLIS	5/8"
2093	2789	SALMON RD	COPPEROPOLIS	5/8"
2094	2824	SALMON RD	COPPEROPOLIS	5/8
2095	2847	SALMON RD	COPPEROPOLIS	5/8
2096	2848	SALMON RD	COPPEROPOLIS	5/8
2097	2868	SALMON RD	COPPEROPOLIS	5/8
2098	2903	SALMON RD	COPPEROPOLIS	5/8
2099	2908	SALMON RD	COPPEROPOLIS	5/8
2100	2935	SALMON RD	COPPEROPOLIS	5/8
2101	2942	SALMON RD	COPPEROPOLIS	5/8
2102	2969	SALMON RD	COPPEROPOLIS	5/8
2103	2974	SALMON RD	COPPEROPOLIS	5/8
2104	3005	SALMON RD	COPPEROPOLIS	5/8
2105	3045	SALMON RD	COPPEROPOLIS	5/8
2106	3056	SALMON RD	COPPEROPOLIS	5/8
2107	3092	SALMON RD	COPPEROPOLIS	5/8
2108	3120	SALMON RD	COPPEROPOLIS	5/8
2109	3145	SALMON RD	COPPEROPOLIS	5/8
2110	3148	SALMON RD	COPPEROPOLIS	5/8
2111	700	SANDY BAR DR	COPPEROPOLIS	5/8
2112	703	SANDY BAR DR	COPPEROPOLIS	5/8
2113	733	SANDY BAR DR	COPPEROPOLIS	5/8
2114	743	SANDY BAR DR	COPPEROPOLIS	5/8
2115	755	SANDY BAR DR	COPPEROPOLIS	5/8
2116	768	SANDY BAR DR	COPPEROPOLIS	5/8
2117	771	SANDY BAR DR	COPPEROPOLIS	5/8
2118	787	SANDY BAR DR	COPPEROPOLIS	5/8
2119	793	SANDY BAR DR	COPPEROPOLIS	5/8
2120	798	SANDY BAR DR	COPPEROPOLIS	5/8"
2121	807	SANDY BAR DR	COPPEROPOLIS	5/8
2122	815	SANDY BAR DR	COPPEROPOLIS	5/8"
2123	823	SANDY BAR DR	COPPEROPOLIS	5/8"
2124	828	SANDY BAR DR	COPPEROPOLIS	5/8
2125	831	SANDY BAR DR	COPPEROPOLIS	5/8
2126	834	SANDY BAR DR	COPPEROPOLIS	5/8
2127	835	SANDY BAR DR	COPPEROPOLIS	5/8"
2128	13	SANGUINETT DR	COPPEROPOLIS	5/8
2129	1	SANGUINETTI CT	COPPEROPOLIS	5/8
2130	6	SANGUINETTI CT	COPPEROPOLIS	5/8
2131	27	SANGUINETTI CT	COPPEROPOLIS	5/8"
2132	40	SANGUINETTI CT	COPPEROPOLIS	5/8
2133	83	SANGUINETTI CT	COPPEROPOLIS	5/8
2134	88	SANGUINETTI CT	COPPEROPOLIS	5/8
2135	95	SANGUINETTI CT	COPPEROPOLIS	5/8
2136	107	SANGUINETTI CT	COPPEROPOLIS	5/8"
2137	108	SANGUINETTI CT	COPPEROPOLIS	5/8"
2138	120	SANGUINETTI CT	COPPEROPOLIS	5/8
2139	131	SANGUINETTI CT	COPPEROPOLIS	5/8
2140	146	SANGUINETTI CT	COPPEROPOLIS	5/8
2141	157	SANGUINETTI CT	COPPEROPOLIS	5/8"
2142	158	SANGUINETTI CT	COPPEROPOLIS	5/8
2143	169	SANGUINETTI CT	COPPEROPOLIS	5/8
2144	190	SANGUINETTI CT	COPPEROPOLIS	5/8
2145	194	SANGUINETTI CT	COPPEROPOLIS	5/8

#	ADDRESS			METER SIZE
2146	197	SANGUINETTI CT	COPPEROPOLIS	5/8
2147		SANGUINETTI CT	COPPEROPOLIS	5/8"
2148	333	SANGUINETTI DR	COPPEROPOLIS	5/8
2149	345	SANGUINETTI DR	COPPEROPOLIS	5/8
2150	357	SANGUINETTI DR	COPPEROPOLIS	5/8"
2151	369	SANGUINETTI DR	COPPEROPOLIS	5/8"
2152	383	SANGUINETTI DR	COPPEROPOLIS	5/8"
2153	395	SANGUINETTI DR	COPPEROPOLIS	5/8
2154	421	SANGUINETTI DR	COPPEROPOLIS	5/8
2155	1162	SAWMILL RD	COPPEROPOLIS	5/8
2156	1187	SAWMILL RD	COPPEROPOLIS	5/8"
2157	1227	SAWMILL RD	COPPEROPOLIS	5/8
2158	1228	SAWMILL RD	COPPEROPOLIS	5/8
2159	1248	SAWMILL RD	COPPEROPOLIS	5/8
2160	1302	SAWMILL RD	COPPEROPOLIS	5/8
2161	1319	SAWMILL RD	COPPEROPOLIS	5/8
2162	1351	SAWMILL RD	COPPEROPOLIS	5/8"
2163	1352	SAWMILL RD	COPPEROPOLIS	5/8
2164	1398	SAWMILL RD	COPPEROPOLIS	5/8"
2165	1415	SAWMILL RD	COPPEROPOLIS	5/8
2166	1441	SAWMILL RD	COPPEROPOLIS	5/8
2167	1499	SAWMILL RD	COPPEROPOLIS	5/8
2168	1527	SAWMILL RD	COPPEROPOLIS	5/8
2169	1555	SAWMILL RD	COPPEROPOLIS	5/8
2170	1574	SAWMILL RD	COPPEROPOLIS	5/8
2171	1583	SAWMILL RD	COPPEROPOLIS	5/8
2172	1609	SAWMILL RD	COPPEROPOLIS	5/8
2173	1616	SAWMILL RD	COPPEROPOLIS	5/8
2174	1633	SAWMILL RD	COPPEROPOLIS	5/8"
2175	1644	SAWMILL RD	COPPEROPOLIS	5/8
2176	1676	SAWMILL RD	COPPEROPOLIS	5/8
2177	1691	SAWMILL RD	COPPEROPOLIS	5/8
2178	1757	SAWMILL RD	COPPEROPOLIS	5/8"
2179	1795	SAWMILL RD	COPPEROPOLIS	5/8
2180	1830	SAWMILL RD	COPPEROPOLIS	5/8
2181	1861	SAWMILL RD	COPPEROPOLIS	5/8
2182	1862	SAWMILL RD	COPPEROPOLIS	5/8
2183	1892	SAWMILL RD	COPPEROPOLIS	5/8
2184	1925	SAWMILL RD	COPPEROPOLIS	5/8
2185	1926	SAWMILL RD	COPPEROPOLIS	5/8
2186		SCHOOL ST	COPPEROPOLIS	5/8
2187	7	SELENE WAY	COPPEROPOLIS	5/8
2188	8	SELENE WAY	COPPEROPOLIS	5/8
2189	12	SELENE WAY	COPPEROPOLIS	5/8
2190	18	SELENE WAY	COPPEROPOLIS	5/8
2191	20	SELENE WAY	COPPEROPOLIS	5/8
2192	30	SELENE WAY	COPPEROPOLIS	5/8
2193	43	SELENE WAY	COPPEROPOLIS	5/8
2194	44	SELENE WAY	COPPEROPOLIS	5/8
2195	52	SELENE WAY	COPPEROPOLIS	5/8
2196	55	SELENE WAY	COPPEROPOLIS	5/8
2197	60	SELENE WAY	COPPEROPOLIS	5/8
2198	61	SELENE WAY	COPPEROPOLIS	5/8
2199	31	SELENE WY	COPPEROPOLIS	5/8
2200	765	SEQUOIA CIR	COPPEROPOLIS	5/8



#	ADDRESS			METER SIZE
2201	780	SEQUOIA CIR	COPPEROPOLIS	5/8
2202	785	SEQUOIA CIR	COPPEROPOLIS	5/8
2203	786	SEQUOIA CIR	COPPEROPOLIS	5/8
2204	794	SEQUOIA CIR	COPPEROPOLIS	5/8"
2205	795	SEQUOIA CIR	COPPEROPOLIS	5/8
2206	800	SEQUOIA CIR	COPPEROPOLIS	5/8"
2207	805	SEQUOIA CIR	COPPEROPOLIS	5/8
2208	808	SEQUOIA CIR	COPPEROPOLIS	5/8
2209	814	SEQUOIA CIR	COPPEROPOLIS	5/8
2210	817	SEQUOIA CIR	COPPEROPOLIS	5/8
2211	820	SEQUOIA CIR	COPPEROPOLIS	5/8
2212	829	SEQUOIA CIR	COPPEROPOLIS	5/8
2213	830	SEQUOIA CIR	COPPEROPOLIS	5/8
2214	841	SEQUOIA CIR	COPPEROPOLIS	5/8
2215	849	SEQUOIA CIR	COPPEROPOLIS	5/8
2216	854	SEQUOIA CIR	COPPEROPOLIS	5/8
2217	855	SEQUOIA CIR	COPPEROPOLIS	5/8
2218	860	SEQUOIA CIR	COPPEROPOLIS	5/8
2219	865	SEQUOIA CIR	COPPEROPOLIS	5/8
2220	866	SEQUOIA CIR	COPPEROPOLIS	5/8
2221	872	SEQUOIA CIR	COPPEROPOLIS	5/8
2222	878	SEQUOIA CIR	COPPEROPOLIS	5/8
2223	886	SEQUOIA CIR	COPPEROPOLIS	5/8
2224	887	SEQUOIA CIR	COPPEROPOLIS	5/8
2225	892	SEQUOIA CIR	COPPEROPOLIS	5/8"
2226	898	SEQUOIA CIR	COPPEROPOLIS	5/8
2227	907	SEQUOIA CIR	COPPEROPOLIS	5/8
2228	910	SEQUOIA CIR	COPPEROPOLIS	5/8
2229	916	SEQUOIA CIR	COPPEROPOLIS	5/8
2230	919	SEQUOIA CIR	COPPEROPOLIS	5/8
2231	922	SEQUOIA CIR	COPPEROPOLIS	5/8
2232	932	SEQUOIA CIR	COPPEROPOLIS	5/8
2233	933	SEQUOIA CIR	COPPEROPOLIS	5/8
2234	936	SEQUOIA CIR	COPPEROPOLIS	5/8
2235	942	SEQUOIA CIR	COPPEROPOLIS	5/8
2236	945	SEQUOIA CIR	COPPEROPOLIS	5/8
2237	950	SEQUOIA CIR	COPPEROPOLIS	5/8
2238	958	SEQUOIA CIR	COPPEROPOLIS	5/8
2239	961	SEQUOIA CIR	COPPEROPOLIS	5/8
2240	962	SEQUOIA CIR	COPPEROPOLIS	5/8
2241	971	SEQUOIA CIR	COPPEROPOLIS	5/8
2242	976	SEQUOIA CIR	COPPEROPOLIS	5/8
2243	856	SEQUOIA CIR CT	COPPEROPOLIS	5/8
2244	857	SEQUOIA CIR CT	COPPEROPOLIS	5/8
2245	858	SEQUOIA CIR CT	COPPEROPOLIS	5/8
2246	861	SEQUOIA CIR CT	COPPEROPOLIS	5/8
2247	1007	SHORELINE	COPPEROPOLIS	5/8
2248	1009	SHORELINE	COPPEROPOLIS	5/8
2249	1015	SHORELINE	COPPEROPOLIS	5/8
2250	1027	SHORELINE	COPPEROPOLIS	5/8
2251	1126	SHORELINE CT	COPPEROPOLIS	5/8
2252	1129	SHORELINE CT	COPPEROPOLIS	5/8
2253	1130	SHORELINE CT	COPPEROPOLIS	5/8
2254	1133	SHORELINE CT	COPPEROPOLIS	5/8
2255	1134	SHORELINE CT	COPPEROPOLIS	5/8"

#	ADDRESS			METER SIZE
2256	1136	SHORELINE CT	COPPEROPOLIS	5/8"
2257	1137	SHORELINE CT	COPPEROPOLIS	5/8
2258	1000	SHORELINE DR	COPPEROPOLIS	1.0
2259	1011	SHORELINE DR	COPPEROPOLIS	5/8
2260	1017	SHORELINE DR	COPPEROPOLIS	5/8
2261	1021	SHORELINE DR	COPPEROPOLIS	5/8
2262	1030	SHORELINE DR	COPPEROPOLIS	5/8
2263	1031	SHORELINE DR	COPPEROPOLIS	5/8
2264	1031	SHORELINE DR	COPPEROPOLIS	5/8
2265	1033	SHORELINE DR	COPPEROPOLIS	5/8"
2266	1037	SHORELINE DR	COPPEROPOLIS	5/8
2267	1041	SHORELINE DR	COPPEROPOLIS	5/8
2268	1045	SHORELINE DR	COPPEROPOLIS	5/8
2269	1052	SHORELINE DR	COPPEROPOLIS	5/8
2270	1057	SHORELINE DR	COPPEROPOLIS	5/8
2271	1073	SHORELINE DR	COPPEROPOLIS	5/8
2272	1077	SHORELINE DR	COPPEROPOLIS	5/8
2273	1083	SHORELINE DR	COPPEROPOLIS	5/8"
2274	1089	SHORELINE DR	COPPEROPOLIS	5/8
2275	1091	SHORELINE DR	COPPEROPOLIS	5/8
2276	1095	SHORELINE DR	COPPEROPOLIS	5/8
2277	1099	SHORELINE DR	COPPEROPOLIS	5/8
2278	1105	SHORELINE DR	COPPEROPOLIS	5/8
2279	1109	SHORELINE DR	COPPEROPOLIS	5/8"
2280	1030	SHORELINE DR #1	COPPEROPOLIS	5/8
2281	1031	SHORELINE DR #10	COPPEROPOLIS	5/8
2282	1031	SHORELINE DR #11	COPPEROPOLIS	5/8
2283	1031	SHORELINE DR #12	COPPEROPOLIS	5/8
2284	1031	SHORELINE DR #5	COPPEROPOLIS	5/8
2285	1030	SHORELINE DR #6	COPPEROPOLIS	5/8
2286	1031	SHORELINE DR #7	COPPEROPOLIS	5/8
2287	1030	SHORELINE DR #8	COPPEROPOLIS	5/8
2288	1030	SHORELINE DR #9	COPPEROPOLIS	5/8
2289	1046	SHORELINE DR (CLUBHO	COPPEROPOLIS	5/8
2290	1046	SHORELINE DR (CLUBHO	COPPEROPOLIS	5/8"
2291	3601	SIGNAL HILL TRAIL B	COPPEROPOLIS	5/8"
2292	3571	SIGNAL HILL TRL	COPPEROPOLIS	5/8
2293	3589	SIGNAL HILL TRL	COPPEROPOLIS	5/8
2294	3594	SIGNAL HILL TRL	COPPEROPOLIS	5/8"
2295	3606	SIGNAL HILL TRL	COPPEROPOLIS	5/8
2296	3616	SIGNAL HILL TRL	COPPEROPOLIS	5/8
2297	3640	SIGNAL HILL TRL	COPPEROPOLIS	5/8"
2298	3649	SIGNAL HILL TRL	COPPEROPOLIS	5/8"
2299	3664	SIGNAL HILL TRL	COPPEROPOLIS	5/8
2300	3673	SIGNAL HILL TRL	COPPEROPOLIS	5/8
2301	3674	SIGNAL HILL TRL	COPPEROPOLIS	5/8
2302	3686	SIGNAL HILL TRL	COPPEROPOLIS	5/8
2303	3687	SIGNAL HILL TRL	COPPEROPOLIS	5/8
2304	3699	SIGNAL HILL TRL	COPPEROPOLIS	5/8
2305	3710	SIGNAL HILL TRL	COPPEROPOLIS	5/8
2306	3711	SIGNAL HILL TRL	COPPEROPOLIS	5/8
2307	3720	SIGNAL HILL TRL	COPPEROPOLIS	5/8
2308	3737	SIGNAL HILL TRL	COPPEROPOLIS	5/8
2309	3759	SIGNAL HILL TRL	COPPEROPOLIS	5/8
2310	3766	SIGNAL HILL TRL	COPPEROPOLIS	5/8"

#	ADDRESS			METER SIZE
2311	3771	SIGNAL HILL TRL	COPPEROPOLIS	5/8
2312	3778	SIGNAL HILL TRL	COPPEROPOLIS	5/8
2313	3802	SIGNAL HILL TRL	COPPEROPOLIS	5/8
2314	3809	SIGNAL HILL TRL	COPPEROPOLIS	5/8
2315	3819	SIGNAL HILL TRL	COPPEROPOLIS	5/8
2316	3834	SIGNAL HILL TRL	COPPEROPOLIS	5/8"
2317	3839	SIGNAL HILL TRL	COPPEROPOLIS	5/8
2318	3851	SIGNAL HILL TRL	COPPEROPOLIS	5/8
2319	3871	SIGNAL HILL TRL	COPPEROPOLIS	5/8
2320	3872	SIGNAL HILL TRL	COPPEROPOLIS	5/8
2321	4612	SIGNAL HILL TRL	COPPEROPOLIS	5/8"
2322	3574	SIGNAL HILL TRL A	COPPEROPOLIS	5/8
2323	3601	SIGNAL HILL TRL A	COPPEROPOLIS	5/8"
2324	3628	SIGNAL HILL TRL A	COPPEROPOLIS	5/8"
2325	3574	SIGNAL HILL TRL B	COPPEROPOLIS	5/8"
2326	3628	SIGNAL HILL TRL B	COPPEROPOLIS	5/8"
2327	3570	SNOWBIRD CT	COPPEROPOLIS	5/8"
2328	3595	SNOWBIRD CT	COPPEROPOLIS	5/8"
2329	3600	SNOWBIRD CT	COPPEROPOLIS	5/8"
2330	3622	SNOWBIRD CT	COPPEROPOLIS	5/8"
2331	3634	SNOWBIRD CT	COPPEROPOLIS	5/8"
2332	3641	SNOWBIRD CT	COPPEROPOLIS	5/8
2333	3609	SNOWBIRD CT A	COPPEROPOLIS	5/8"
2334	3623	SNOWBIRD CT A	COPPEROPOLIS	5/8
2335	3635	SNOWBIRD CT A	COPPEROPOLIS	5/8
2336	3609	SNOWBIRD CT B	COPPEROPOLIS	5/8"
2337	3623	SNOWBIRD CT B	COPPEROPOLIS	5/8
2338	3635	SNOWBIRD CT B	COPPEROPOLIS	5/8
2339	3609	SNOWBIRD CT C	COPPEROPOLIS	5/8"
2340	3635	SNOWBIRD CT C	COPPEROPOLIS	5/8
2341	3635	SNOWBIRD CT-IRR	COPPEROPOLIS	5/8
2342		SOUTH ENTRANCE	COPPEROPOLIS	1.0
2343	3502	SPANGLER LN	COPPEROPOLIS	1.0
2344	3502	SPANGLER LN	COPPEROPOLIS	3/4
2345	3505	SPANGLER LN	COPPEROPOLIS	1.0
2346	3505	SPANGLER LN	COPPEROPOLIS	5/8
2347	3505	SPANGLER LN	COPPEROPOLIS	5/8
2348	3505	SPANGLER LN	COPPEROPOLIS	5/8
2349	3502	SPANGLER LN - DET	COPPEROPOLIS	5/8
2350	3566	SPANGLER LN #1	COPPEROPOLIS	5/8
2351	3566	SPANGLER LN #2	COPPEROPOLIS	5/8"
2352	3566	SPANGLER LN #4	COPPEROPOLIS	5/8
2353	3566	SPANGLER LN #5	COPPEROPOLIS	5/8
2354	3566	SPANGLER LN CHURCH	COPPEROPOLIS	5/8
2355	3566	SPANGLER LN DETECT	COPPEROPOLIS	5/8
2356	3505	SPANGLER LN/MARKET	COPPEROPOLIS	1.0
2357	3505	SPANGLER LN/MEDIC	COPPEROPOLIS	5/8
2358	491	SPRING LN	COPPEROPOLIS	5/8
2359	2844	SQUAW DR	COPPEROPOLIS	5/8
2360	2869	SQUAW DR	COPPEROPOLIS	5/8
2361	2918	SQUAW DR	COPPEROPOLIS	5/8
2362	2933	SQUAW DR	COPPEROPOLIS	5/8
2363	2946	SQUAW DR	COPPEROPOLIS	5/8"
2364	2974	SQUAW DR	COPPEROPOLIS	5/8"
2365	2999	SQUAW DR	COPPEROPOLIS	5/8

#	ADDRESS			METER SIZE
2366	82290	STEEPLE CHASE DR	COPPEROPOLIS	5/8"
2367	82313	STEEPLE CHASE RD	COPPEROPOLIS	5/8
2368	82263	STEEPLECHASE RD	COPPEROPOLIS	5/8
2369	2017	SUGAR LOAF CT	COPPEROPOLIS	5/8
2370	2027	SUGAR LOAF CT	COPPEROPOLIS	5/8
2371	2042	SUGAR LOAF CT	COPPEROPOLIS	5/8
2372	2067	SUGAR LOAF CT	COPPEROPOLIS	5/8
2373	2074	SUGAR LOAF CT	COPPEROPOLIS	5/8
2374	17	SUMMIT CT	COPPEROPOLIS	5/8
2375	25	SUMMIT CT	COPPEROPOLIS	5/8
2376	7	SUMMIT LN	COPPEROPOLIS	5/8
2377	182	SUMMIT LN	COPPEROPOLIS	5/8
2378	200	SUMMIT LN	COPPEROPOLIS	5/8
2379	235	SUNRISE RD	COPPEROPOLIS	5/8
2380	252	SUNRISE RD	COPPEROPOLIS	5/8"
2381	277	SUNRISE RD	COPPEROPOLIS	5/8
2382	294	SUNRISE RD	COPPEROPOLIS	5/8
2383	295	SUNRISE RD	COPPEROPOLIS	5/8
2384	303	SUNRISE RD	COPPEROPOLIS	5/8
2385	318	SUNRISE RD	COPPEROPOLIS	5/8
2386	326	SUNRISE RD	COPPEROPOLIS	5/8
2387	334	SUNRISE RD	COPPEROPOLIS	5/8
2388	337	SUNRISE RD	COPPEROPOLIS	5/8"
2389	344	SUNRISE RD	COPPEROPOLIS	5/8
2390	347	SUNRISE RD	COPPEROPOLIS	5/8
2391	364	SUNRISE RD	COPPEROPOLIS	5/8
2392	372	SUNRISE RD	COPPEROPOLIS	5/8"
2393	375	SUNRISE RD	COPPEROPOLIS	5/8
2394	380	SUNRISE RD	COPPEROPOLIS	5/8
2395	387	SUNRISE RD	COPPEROPOLIS	5/8
2396	388	SUNRISE RD	COPPEROPOLIS	5/8"
2397	411	SUNRISE RD	COPPEROPOLIS	5/8
2398	420	SUNRISE RD	COPPEROPOLIS	5/8
2399	430	SUNRISE RD	COPPEROPOLIS	5/8
2400	440	SUNRISE RD	COPPEROPOLIS	5/8
2401	448	SUNRISE RD	COPPEROPOLIS	5/8
2402	454	SUNRISE RD	COPPEROPOLIS	5/8
2403	462	SUNRISE RD	COPPEROPOLIS	5/8
2404	474	SUNRISE RD	COPPEROPOLIS	5/8
2405	475	SUNRISE RD	COPPEROPOLIS	5/8"
2406	488	SUNRISE RD	COPPEROPOLIS	5/8"
2407	498	SUNRISE RD	COPPEROPOLIS	5/8
2408	503	SUNRISE RD	COPPEROPOLIS	5/8
2409	506	SUNRISE RD	COPPEROPOLIS	5/8
2410	515	SUNRISE RD	COPPEROPOLIS	5/8
2411	523	SUNRISE RD	COPPEROPOLIS	5/8
2412	529	SUNRISE RD	COPPEROPOLIS	5/8
2413	544	SUNRISE RD	COPPEROPOLIS	5/8
2414	555	SUNRISE RD	COPPEROPOLIS	5/8
2415	570	SUNRISE RD	COPPEROPOLIS	5/8
2416	587	SUNRISE RD	COPPEROPOLIS	5/8
2417	594	SUNRISE RD	COPPEROPOLIS	5/8"
2418	611	SUNRISE RD	COPPEROPOLIS	5/8"
2419	625	SUNRISE RD	COPPEROPOLIS	5/8
2420	639	SUNRISE RD	COPPEROPOLIS	5/8

#	ADDRESS			METER SIZE
2421	653	SUNRISE RD	COPPEROPOLIS	5/8
2422	658	SUNRISE RD	COPPEROPOLIS	5/8
2423	665	SUNRISE RD	COPPEROPOLIS	5/8
2424	668	SUNRISE RD	COPPEROPOLIS	5/8
2425	677	SUNRISE RD	COPPEROPOLIS	5/8
2426	693	SUNRISE RD	COPPEROPOLIS	5/8
2427	364	TABLE MOUNTAIN CT	COPPEROPOLIS	5/8"
2428	370	TABLE MOUNTAIN CT	COPPEROPOLIS	5/8
2429	331	TABLE MT CT	COPPEROPOLIS	5/8
2430	341	TABLE MT CT	COPPEROPOLIS	5/8
2431	351	TABLE MT CT	COPPEROPOLIS	5/8"
2432	4	TABLETOP CT	COPPEROPOLIS	5/8"
2433	7	TABLETOP CT	COPPEROPOLIS	5/8"
2434	8	TABLETOP CT	COPPEROPOLIS	5/8
2435	23	TABLETOP CT	COPPEROPOLIS	5/8
2436	24	TABLETOP CT	COPPEROPOLIS	5/8
2437	31	TABLETOP CT	COPPEROPOLIS	5/8
2438	32	TABLETOP CT	COPPEROPOLIS	5/8"
2439	41	TABLETOP CT	COPPEROPOLIS	5/8
2440	42	TABLETOP CT	COPPEROPOLIS	5/8
2441	45	TABLETOP CT	COPPEROPOLIS	5/8
2442	46	TABLETOP CT	COPPEROPOLIS	5/8
2443	2019	TEEPEE CT	COPPEROPOLIS	5/8
2444	2024	TEEPEE CT	COPPEROPOLIS	5/8
2445	2032	TEEPEE CT	COPPEROPOLIS	5/8
2446	2043	TEEPEE CT	COPPEROPOLIS	5/8"
2447	280	TENNIS CT	COPPEROPOLIS	5/8
2448	286	TENNIS CT	COPPEROPOLIS	5/8"
2449	291	TENNIS CT	COPPEROPOLIS	5/8
2450	294	TENNIS CT	COPPEROPOLIS	5/8
2451	3909	TETON CT	COPPEROPOLIS	5/8"
2452	3920	TETON CT	COPPEROPOLIS	5/8
2453	3932	TETON CT	COPPEROPOLIS	5/8
2454	3933	TETON CT	COPPEROPOLIS	5/8
2455	3953	TETON CT	COPPEROPOLIS	5/8
2456	3964	TETON CT	COPPEROPOLIS	5/8
2457	3973	TETON CT	COPPEROPOLIS	5/8
2458	3978	TETON CT	COPPEROPOLIS	5/8
2459	3993	TETON CT	COPPEROPOLIS	5/8"
2460	4649	TEWA CT	COPPEROPOLIS	5/8"
2461	4663	TEWA CT	COPPEROPOLIS	5/8
2462	4695	TEWA CT	COPPEROPOLIS	5/8
2463	337	THOMPSON LN	COPPEROPOLIS	5/8"
2464	430	THOMPSON LN	COPPEROPOLIS	5/8
2465	59	THOMSON LN	COPPEROPOLIS	5/8
2466	167	THOMSON LN	COPPEROPOLIS	5/8
2467	182	THOMSON LN	COPPEROPOLIS	5/8
2468	214	THOMSON LN	COPPEROPOLIS	5/8
2469	220	THOMSON LN	COPPEROPOLIS	5/8
2470	227	THOMSON LN	COPPEROPOLIS	5/8
2471	238	THOMSON LN	COPPEROPOLIS	5/8
2472	241	THOMSON LN	COPPEROPOLIS	5/8
2473	248	THOMSON LN	COPPEROPOLIS	5/8
2474	249	THOMSON LN	COPPEROPOLIS	5/8
2475	291	THOMSON LN	COPPEROPOLIS	5/8

#	ADDRESS			METER SIZE
2476	319	THOMSON LN	COPPEROPOLIS	5/8
2477	325	THOMSON LN	COPPEROPOLIS	5/8
2478	351	THOMSON LN	COPPEROPOLIS	5/8
2479	370	THOMSON LN	COPPEROPOLIS	5/8
2480	380	THOMSON LN	COPPEROPOLIS	5/8
2481	396	THOMSON LN	COPPEROPOLIS	5/8
2482	397	THOMSON LN	COPPEROPOLIS	5/8
2483	406	THOMSON LN	COPPEROPOLIS	5/8
2484	438	THOMSON LN	COPPEROPOLIS	5/8"
2485	446	THOMSON LN	COPPEROPOLIS	5/8
2486	466	THOMSON LN	COPPEROPOLIS	5/8
2487	478	THOMSON LN	COPPEROPOLIS	5/8
2488	486	THOMSON LN	COPPEROPOLIS	5/8
2489	502	THOMSON LN	COPPEROPOLIS	5/8
2490	508	THOMSON LN	COPPEROPOLIS	5/8
2491	546	THOMSON LN	COPPEROPOLIS	5/8
2492	556	THOMSON LN	COPPEROPOLIS	5/8
2493	566	THOMSON LN	COPPEROPOLIS	5/8
2494	578	THOMSON LN	COPPEROPOLIS	5/8
2495	586	THOMSON LN	COPPEROPOLIS	5/8
2496	592	THOMSON LN	COPPEROPOLIS	5/8
2497		THOMSON/LNDSCP/MAI	COPPEROPOLIS	5/8"
2498	137	TIERRA VISTA PL	COPPEROPOLIS	5/8
2499	140	TIERRA VISTA PL	COPPEROPOLIS	5/8
2500	158	TIERRA VISTA PL.	COPPEROPOLIS	5/8
2501	4149	TOMAHAWK TRL	COPPEROPOLIS	5/8"
2502	4150	TOMAHAWK TRL	COPPEROPOLIS	5/8
2503	4158	TOMAHAWK TRL	COPPEROPOLIS	5/8
2504	4163	TOMAHAWK TRL	COPPEROPOLIS	5/8
2505	4174	TOMAHAWK TRL	COPPEROPOLIS	5/8
2506	4175	TOMAHAWK TRL	COPPEROPOLIS	5/8
2507	4205	TOMAHAWK TRL	COPPEROPOLIS	5/8
2508	4208	TOMAHAWK TRL	COPPEROPOLIS	5/8
2509	4220	TOMAHAWK TRL	COPPEROPOLIS	5/8
2510	4329	TOMAHAWK TRL	COPPEROPOLIS	5/8
2511	4380	TOMAHAWK TRL	COPPEROPOLIS	5/8
2512	4413	TOMAHAWK TRL	COPPEROPOLIS	5/8
2513	4441	TOMAHAWK TRL	COPPEROPOLIS	5/8
2514	4446	TOMAHAWK TRL	COPPEROPOLIS	5/8
2515	4460	TOMAHAWK TRL	COPPEROPOLIS	5/8
2516	4474	TOMAHAWK TRL	COPPEROPOLIS	5/8
2517	4501	TOMAHAWK TRL	COPPEROPOLIS	5/8
2518	4510	TOMAHAWK TRL	COPPEROPOLIS	5/8
2519	4520	TOMAHAWK TRL	COPPEROPOLIS	5/8
2520	4528	TOMAHAWK TRL	COPPEROPOLIS	5/8
2521	4538	TOMAHAWK TRL	COPPEROPOLIS	5/8
2522	4557	TOMAHAWK TRL	COPPEROPOLIS	5/8
2523	4582	TOMAHAWK TRL	COPPEROPOLIS	5/8
2524	4589	TOMAHAWK TRL	COPPEROPOLIS	5/8
2525	4604	TOMAHAWK TRL	COPPEROPOLIS	5/8
2526	4605	TOMAHAWK TRL	COPPEROPOLIS	5/8
2527	4233	TOMAHAWK TRL #1	COPPEROPOLIS	5/8
2528	4233	TOMAHAWK TRL #2	COPPEROPOLIS	5/8
2529	100	TOWN SQUARE (BLDG 1&	COPPEROPOLIS	5/8"
2530	100	TOWN SQUARE RD (BLDG	COPPEROPOLIS	5/8

#	ADDRESS	METER SIZE
2531	100 TOWN SQUARE RD (BLDG	COPPEROPOLIS 5/8
2532	100 TOWN SQUARE RD (BLDG	COPPEROPOLIS 5/8
2533	100 TOWN SQUARE RD (BLDG	COPPEROPOLIS 5/8
2534	100 TOWN SQUARE ROAD (BL	COPPEROPOLIS 1.0
2535	100 TOWN SQUARE ROAD (BL	COPPEROPOLIS 1.0
2536	100 TOWN SQUARE ROAD (BL	COPPEROPOLIS 5/8
2537	100 TOWN SQUARE ROAD (BL	COPPEROPOLIS 1.0
2538	100 TOWN SQUARE ROAD (BL	COPPEROPOLIS 5/8"
2539	100 TOWN SQUARE ROAD (BL	COPPEROPOLIS 1.0
2540	100 TOWN SQUARE ROAD (BL	COPPEROPOLIS 1.0
2541	100 TOWN SQUARE ROAD (RE	COPPEROPOLIS 5/8"
2542	100 TOWN SQUARE ROAD(BLI	COPPEROPOLIS 5/8"
2543	100 TOWN SQUARE ROAD(BLI	COPPEROPOLIS 1.0
2544	100 TOWN SQUARE ROAD(BLI	COPPEROPOLIS 5/8"
2545	3575 TUNI CT	COPPEROPOLIS 5/8
2546	3612 TUNI CT	COPPEROPOLIS 5/8"
2547	3621 TUNI CT	COPPEROPOLIS 5/8
2548	3657 TUNI CT	COPPEROPOLIS 5/8
2549	683 UNCLE BILLY CT	COPPEROPOLIS 5/8
2550	697 UNCLE BILLY CT	COPPEROPOLIS 5/8
2551	706 UNCLE BILLY CT	COPPEROPOLIS 5/8
2552	711 UNCLE BILLY CT	COPPEROPOLIS 5/8
2553	722 UNCLE BILLY CT	COPPEROPOLIS 5/8
2554	723 UNCLE BILLY CT	COPPEROPOLIS 5/8
2555	735 UNCLE BILLY CT	COPPEROPOLIS 5/8
2556	740 UNCLE BILLY CT	COPPEROPOLIS 5/8
2557	746 UNCLE BILLY CT	COPPEROPOLIS 5/8
2558	751 UNCLE BILLY CT	COPPEROPOLIS 5/8
2559	760 UNCLE BILLY CT	COPPEROPOLIS 5/8
2560	777 UNCLE BILLY CT	COPPEROPOLIS 5/8
2561	782 UNCLE BILLY CT	COPPEROPOLIS 5/8"
2562	792 UNCLE BILLY CT	COPPEROPOLIS 5/8
2563	796 UNCLE BILLY CT	COPPEROPOLIS 5/8
2564	797 UNCLE BILLY CT	COPPEROPOLIS 5/8
2565	799 UNCLE BILLY CT	COPPEROPOLIS 5/8
2566	20 VISTA KNOLLS	COPPEROPOLIS 5/8
2567	142 VISTA KNOLLS	COPPEROPOLIS 5/8
2568	65 VISTA KNOLLS COURT	COPPEROPOLIS 5/8
2569	16 VISTA KNOLLS CT	COPPEROPOLIS 5/8
2570	33 VISTA KNOLLS CT	COPPEROPOLIS 5/8
2571	99 VISTA KNOLLS CT	COPPEROPOLIS 5/8
2572	100 VISTA KNOLLS CT	COPPEROPOLIS 5/8
2573	115 VISTA KNOLLS CT	COPPEROPOLIS 5/8
2574	116 VISTA KNOLLS CT	COPPEROPOLIS 5/8
2575	133 VISTA KNOLLS CT	COPPEROPOLIS 5/8"
2576	141 VISTA KNOLLS CT	COPPEROPOLIS 5/8
2577	1 WATERFRONT CT	COPPEROPOLIS 5/8"
2578	13 WATERFRONT CT	COPPEROPOLIS 5/8
2579	25 WATERFRONT CT	COPPEROPOLIS 5/8
2580	39 WATERFRONT CT	COPPEROPOLIS 5/8"
2581	51 WATERFRONT CT	COPPEROPOLIS 5/8"
2582	63 WATERFRONT CT	COPPEROPOLIS 5/8
2583	75 WATERFRONT CT	COPPEROPOLIS 5/8"
2584	99 WATERFRONT CT	COPPEROPOLIS 5/8
2585	113 WATERFRONT CT	COPPEROPOLIS 5/8"

#	ADDRESS			METER SIZE
2586	10	WHITE OAK CT	COPPEROPOLIS	5/8
2587	17	WHITE OAK CT	COPPEROPOLIS	5/8"
2588	49	WILD FLOWER CT	COPPEROPOLIS	5/8
2589	47	WILDFLOWER CT	COPPEROPOLIS	5/8"
2590	430	WINCHESTER	COPPEROPOLIS	5/8
2591	462	WINCHESTER WAY	COPPEROPOLIS	5/8"
2592	399	WINCHESTER WY	COPPEROPOLIS	5/8"
2593	405	WINCHESTER WY	COPPEROPOLIS	5/8
2594	406	WINCHESTER WY	COPPEROPOLIS	5/8
2595	412	WINCHESTER WY	COPPEROPOLIS	5/8
2596	413	WINCHESTER WY	COPPEROPOLIS	5/8
2597	420	WINCHESTER WY	COPPEROPOLIS	5/8
2598	476	WINCHESTER WY	COPPEROPOLIS	5/8
2599	490	WINCHESTER WY	COPPEROPOLIS	5/8"
2600	522	WINCHESTER WY	COPPEROPOLIS	5/8
2601	530	WINCHESTER WY	COPPEROPOLIS	5/8
2602	10	WOOD DUCK CT	COPPEROPOLIS	5/8"
2603	16	WOOD DUCK CT	COPPEROPOLIS	5/8
2604	3238	YANA CT	COPPEROPOLIS	5/8
2605	3239	YANA CT	COPPEROPOLIS	5/8
2606	3268	YANA CT	COPPEROPOLIS	5/8
2607	3288	YANA CT	COPPEROPOLIS	5/8
2608	3289	YANA CT	COPPEROPOLIS	5/8
2609	2020	YOLO CT	COPPEROPOLIS	5/8"
2610	2039	YOLO CT	COPPEROPOLIS	5/8
2611	2050	YOLO CT	COPPEROPOLIS	5/8"
2612	4942	YUMA CT	COPPEROPOLIS	5/8
2613	4959	YUMA CT	COPPEROPOLIS	5/8"
2614	4964	YUMA CT	COPPEROPOLIS	5/8"
2615	4980	YUMA CT	COPPEROPOLIS	5/8"
2616	4985	YUMA CT	COPPEROPOLIS	5/8
2617	4991	YUMA CT	COPPEROPOLIS	5/8
2618	4992	YUMA CT	COPPEROPOLIS	5/8"
2619	4998	YUMA CT	COPPEROPOLIS	5/8"
2620	5002	YUMA CT	COPPEROPOLIS	5/8
2621	5003	YUMA CT	COPPEROPOLIS	5/8



#	ADDRESS	METER SIZE
1	6310 ABOUAF CT VALLEY SPRINGS	5/8
2	6331 ABOUAF CT VALLEY SPRINGS	5/8
3	6338 ABOUAF CT VALLEY SPRINGS	5/8
4	6343 ABOUAF CT VALLEY SPRINGS	5/8
5	126 ALLEY ST(11793 Main) VALLEY SPRINGS	5/8
6	7334 ANDERSON ST VALLEY SPRINGS	5/8
7	7371 ANDERSON ST VALLEY SPRINGS	5/8
8	7456 ANDERSON ST VALLEY SPRINGS	5/8
9	7474 ANDERSON ST VALLEY SPRINGS	5/8
10	7501 ANDERSON ST VALLEY SPRINGS	5/8
11	7506 ANDERSON ST VALLEY SPRINGS	5/8
12	7561 ANDERSON ST VALLEY SPRINGS	5/8
13	7686 ANDERSON ST VALLEY SPRINGS	5/8
14	7705 ANDERSON ST VALLEY SPRINGS	5/8
15	7748 ANDERSON ST VALLEY SPRINGS	5/8
16	7749 ANDERSON ST VALLEY SPRINGS	5/8
17	7799 ANDERSON ST VALLEY SPRINGS	5/8"
18	7820 ANDERSON ST VALLEY SPRINGS	5/8
19	7849 ANDERSON ST VALLEY SPRINGS	5/8"
20	7894 ANDERSON ST VALLEY SPRINGS	5/8"
21	7906 ANDERSON ST VALLEY SPRINGS	5/8
22	3666 ANTONOVICH VALLEY SPRINGS	5/8
23	3192 ANTONOVICH RD VALLEY SPRINGS	5/8
24	3235 ANTONOVICH RD VALLEY SPRINGS	5/8"
25	3239 ANTONOVICH RD VALLEY SPRINGS	5/8"
26	3264 ANTONOVICH RD VALLEY SPRINGS	5/8"
27	3282 ANTONOVICH RD VALLEY SPRINGS	5/8
28	3303 ANTONOVICH RD VALLEY SPRINGS	5/8
29	3316 ANTONOVICH RD VALLEY SPRINGS	5/8
30	3330 ANTONOVICH RD VALLEY SPRINGS	5/8
31	3335 ANTONOVICH RD VALLEY SPRINGS	5/8
32	3348 ANTONOVICH RD VALLEY SPRINGS	5/8
33	3376 ANTONOVICH RD VALLEY SPRINGS	5/8
34	3379 ANTONOVICH RD VALLEY SPRINGS	5/8"
35	3409 ANTONOVICH RD VALLEY SPRINGS	5/8"
36	3455 ANTONOVICH RD VALLEY SPRINGS	5/8
37	3482 ANTONOVICH RD VALLEY SPRINGS	5/8
38	3489 ANTONOVICH RD VALLEY SPRINGS	5/8"
39	3497 ANTONOVICH RD VALLEY SPRINGS	5/8
40	3514 ANTONOVICH RD VALLEY SPRINGS	5/8"
41	3521 ANTONOVICH RD VALLEY SPRINGS	5/8
42	3526 ANTONOVICH RD VALLEY SPRINGS	5/8
43	3531 ANTONOVICH RD VALLEY SPRINGS	5/8
44	3538 ANTONOVICH RD VALLEY SPRINGS	5/8
45	3547 ANTONOVICH RD VALLEY SPRINGS	5/8
46	3565 ANTONOVICH RD VALLEY SPRINGS	5/8
47	3594 ANTONOVICH RD VALLEY SPRINGS	5/8
48	3611 ANTONOVICH RD VALLEY SPRINGS	5/8
49	3624 ANTONOVICH RD VALLEY SPRINGS	5/8
50	3627 ANTONOVICH RD VALLEY SPRINGS	5/8
51	3649 ANTONOVICH RD VALLEY SPRINGS	5/8"
52	3656 ANTONOVICH RD VALLEY SPRINGS	5/8
53	3677 ANTONOVICH RD VALLEY SPRINGS	5/8
54	3682 ANTONOVICH RD VALLEY SPRINGS	5/8

#	ADDRESS	METER SIZE
55	299 AUGUSTA CT VALLEY SPRINGS	5/8"
56	323 AUGUSTA CT VALLEY SPRINGS	5/8
57	324 AUGUSTA CT VALLEY SPRINGS	5/8"
58	335 AUGUSTA CT VALLEY SPRINGS	5/8"
59	336 AUGUSTA CT VALLEY SPRINGS	5/8"
60	4273 BALDWIN CT VALLEY SPRINGS	5/8
61	4300 BALDWIN CT VALLEY SPRINGS	5/8
62	4303 BALDWIN CT VALLEY SPRINGS	5/8
63	4325 BALDWIN CT VALLEY SPRINGS	5/8"
64	4353 BALDWIN CT VALLEY SPRINGS	5/8
65	4360 BALDWIN CT VALLEY SPRINGS	5/8
66	4390 BALDWIN LN VALLEY SPRINGS	5/8
67	4417 BALDWIN LN VALLEY SPRINGS	5/8
68	4440 BALDWIN LN VALLEY SPRINGS	5/8
69	4447 BALDWIN LN VALLEY SPRINGS	5/8
70	4484 BALDWIN LN VALLEY SPRINGS	5/8
71	4487 BALDWIN LN VALLEY SPRINGS	5/8
72	4522 BALDWIN LN VALLEY SPRINGS	5/8
73	4527 BALDWIN LN VALLEY SPRINGS	5/8
74	4612 BALDWIN ST VALLEY SPRINGS	5/8
75	4630 BALDWIN ST VALLEY SPRINGS	5/8
76	4684 BALDWIN ST VALLEY SPRINGS	1.0
77	4684 BALDWIN ST VALLEY SPRINGS	5/8
78	4765 BALDWIN ST VALLEY SPRINGS	5/8
79	4806 BALDWIN ST VALLEY SPRINGS	5/8
80	4868 BALDWIN ST VALLEY SPRINGS	5/8
81	4910 BALDWIN ST VALLEY SPRINGS	5/8"
82	4950 BALDWIN ST VALLEY SPRINGS	5/8
83	4975 BALDWIN ST VALLEY SPRINGS	5/8
84	4988 BALDWIN ST VALLEY SPRINGS	5/8
85	5015 BALDWIN ST VALLEY SPRINGS	5/8
86	5026 BALDWIN ST VALLEY SPRINGS	5/8
87	5039 BALDWIN ST VALLEY SPRINGS	5/8"
88	5060 BALDWIN ST VALLEY SPRINGS	5/8
89	5091 BALDWIN ST VALLEY SPRINGS	5/8
90	5108 BALDWIN ST VALLEY SPRINGS	5/8
91	5133 BALDWIN ST VALLEY SPRINGS	5/8"
92	5150 BALDWIN ST VALLEY SPRINGS	5/8"
93	5183 BALDWIN ST VALLEY SPRINGS	5/8
94	5200 BALDWIN ST VALLEY SPRINGS	5/8
95	5236 BALDWIN ST VALLEY SPRINGS	5/8
96	5272 BALDWIN ST VALLEY SPRINGS	5/8
97	5328 BALDWIN ST VALLEY SPRINGS	5/8
98	5353 BALDWIN ST VALLEY SPRINGS	5/8
99	5388 BALDWIN ST VALLEY SPRINGS	5/8
100	5412 BALDWIN ST VALLEY SPRINGS	5/8
101	5427 BALDWIN ST VALLEY SPRINGS	5/8
102	5443 BALDWIN ST VALLEY SPRINGS	5/8"
103	5444 BALDWIN ST VALLEY SPRINGS	5/8
104	5461 BALDWIN ST VALLEY SPRINGS	5/8
105	5476 BALDWIN ST VALLEY SPRINGS	5/8
106	5481 BALDWIN ST VALLEY SPRINGS	5/8
107	5540 BALDWIN ST VALLEY SPRINGS	5/8"
108	5571 BALDWIN ST VALLEY SPRINGS	5/8

#	ADDRESS	METER SIZE
109	5593 BALDWIN ST VALLEY SPRINGS	5/8
110	5615 BALDWIN ST VALLEY SPRINGS	5/8
111	5641 BALDWIN ST VALLEY SPRINGS	5/8
112	5730 BALDWIN ST VALLEY SPRINGS	5/8
113	5762 BALDWIN ST VALLEY SPRINGS	5/8"
114	5807 BALDWIN ST VALLEY SPRINGS	5/8
115	5816 BALDWIN ST VALLEY SPRINGS	5/8
116	5821 BALDWIN ST VALLEY SPRINGS	5/8
117	5835 BALDWIN ST VALLEY SPRINGS	5/8"
118	5851 BALDWIN ST VALLEY SPRINGS	5/8
119	5866 BALDWIN ST VALLEY SPRINGS	5/8
120	5867 BALDWIN ST VALLEY SPRINGS	5/8
121	5881 BALDWIN ST VALLEY SPRINGS	5/8
122	5931 BALDWIN ST VALLEY SPRINGS	5/8"
123	5947 BALDWIN ST VALLEY SPRINGS	5/8"
124	5963 BALDWIN ST VALLEY SPRINGS	5/8
125	5970 BALDWIN ST VALLEY SPRINGS	5/8
126	5977 BALDWIN ST VALLEY SPRINGS	5/8
127	5995 BALDWIN ST VALLEY SPRINGS	5/8
128	6014 BALDWIN ST VALLEY SPRINGS	5/8
129	6031 BALDWIN ST VALLEY SPRINGS	5/8
130	6074 BALDWIN ST VALLEY SPRINGS	5/8
131	6124 BALDWIN ST VALLEY SPRINGS	5/8
132	6134 BALDWIN ST VALLEY SPRINGS	5/8
133	6141 BALDWIN ST VALLEY SPRINGS	5/8
134	6151 BALDWIN ST VALLEY SPRINGS	5/8
135	6160 BALDWIN ST VALLEY SPRINGS	5/8
136	6183 BALDWIN ST VALLEY SPRINGS	5/8
137	6198 BALDWIN ST VALLEY SPRINGS	5/8"
138	6201 BALDWIN ST VALLEY SPRINGS	5/8
139	6240 BALDWIN ST VALLEY SPRINGS	5/8
140	6249 BALDWIN ST VALLEY SPRINGS	5/8
141	6261 BALDWIN ST VALLEY SPRINGS	5/8
142	6295 BALDWIN ST VALLEY SPRINGS	5/8
143	6302 BALDWIN ST VALLEY SPRINGS	5/8"
144	6311 BALDWIN ST VALLEY SPRINGS	5/8
145	6322 BALDWIN ST VALLEY SPRINGS	5/8
146	6325 BALDWIN ST VALLEY SPRINGS	5/8
147	6343 BALDWIN ST VALLEY SPRINGS	5/8
148	6344 BALDWIN ST VALLEY SPRINGS	5/8
149	6363 BALDWIN ST VALLEY SPRINGS	5/8
150	6364 BALDWIN ST VALLEY SPRINGS	5/8"
151	6389 BALDWIN ST VALLEY SPRINGS	5/8
152	6402 BALDWIN ST VALLEY SPRINGS	5/8
153	6443 BALDWIN ST VALLEY SPRINGS	5/8
154	6472 BALDWIN ST VALLEY SPRINGS	5/8
155	6489 BALDWIN ST VALLEY SPRINGS	5/8
156	6504 BALDWIN ST VALLEY SPRINGS	5/8
157	6521 BALDWIN ST VALLEY SPRINGS	5/8
158	6539 BALDWIN ST VALLEY SPRINGS	5/8
159	6557 BALDWIN ST VALLEY SPRINGS	5/8
160	6575 BALDWIN ST VALLEY SPRINGS	5/8
161	6576 BALDWIN ST VALLEY SPRINGS	5/8
162	6582 BALDWIN ST VALLEY SPRINGS	5/8"

#	ADDRESS	METER SIZE
163	6585 BALDWIN ST VALLEY SPRINGS	5/8
164	6593 BALDWIN ST VALLEY SPRINGS	5/8
165	6618 BALDWIN ST VALLEY SPRINGS	5/8
166	6619 BALDWIN ST VALLEY SPRINGS	5/8
167	6635 BALDWIN ST VALLEY SPRINGS	5/8
168	6638 BALDWIN ST VALLEY SPRINGS	5/8
169	6696 BALDWIN ST VALLEY SPRINGS	5/8
170	6710 BALDWIN ST VALLEY SPRINGS	5/8
171	6717 BALDWIN ST VALLEY SPRINGS	5/8
172	6724 BALDWIN ST VALLEY SPRINGS	5/8
173	6737 BALDWIN ST VALLEY SPRINGS	5/8
174	6740 BALDWIN ST VALLEY SPRINGS	5/8
175	6758 BALDWIN ST VALLEY SPRINGS	5/8
176	6780 BALDWIN ST VALLEY SPRINGS	5/8
177	6783 BALDWIN ST VALLEY SPRINGS	5/8
178	6808 BALDWIN ST VALLEY SPRINGS	5/8"
179	6816 BALDWIN ST VALLEY SPRINGS	5/8
180	6817 BALDWIN ST VALLEY SPRINGS	5/8"
181	6850 BALDWIN ST VALLEY SPRINGS	5/8
182	6868 BALDWIN ST VALLEY SPRINGS	5/8
183	6869 BALDWIN ST VALLEY SPRINGS	5/8
184	6881 BALDWIN ST VALLEY SPRINGS	5/8
185	6882 BALDWIN ST VALLEY SPRINGS	5/8
186	6901 BALDWIN ST VALLEY SPRINGS	5/8
187	6919 BALDWIN ST VALLEY SPRINGS	5/8
188	6920 BALDWIN ST VALLEY SPRINGS	5/8"
189	6936 BALDWIN ST VALLEY SPRINGS	5/8
190	6956 BALDWIN ST VALLEY SPRINGS	5/8
191	6972 BALDWIN ST VALLEY SPRINGS	5/8
192	6973 BALDWIN ST VALLEY SPRINGS	5/8
193	6989 BALDWIN ST VALLEY SPRINGS	5/8
194	7054 BALDWIN ST VALLEY SPRINGS	5/8
195	7062 BALDWIN ST VALLEY SPRINGS	5/8
196	7065 BALDWIN ST VALLEY SPRINGS	5/8
197	7086 BALDWIN ST VALLEY SPRINGS	5/8
198	7087 BALDWIN ST VALLEY SPRINGS	5/8
199	7105 BALDWIN ST VALLEY SPRINGS	5/8"
200	7121 BALDWIN ST VALLEY SPRINGS	5/8"
201	7126 BALDWIN ST VALLEY SPRINGS	5/8
202	7131 BALDWIN ST VALLEY SPRINGS	5/8
203	7155 BALDWIN ST VALLEY SPRINGS	5/8
204	7175 BALDWIN ST VALLEY SPRINGS	5/8
205	7192 BALDWIN ST VALLEY SPRINGS	5/8
206	7195 BALDWIN ST VALLEY SPRINGS	5/8
207	7210 BALDWIN ST VALLEY SPRINGS	5/8
208	7231 BALDWIN ST VALLEY SPRINGS	5/8
209	7252 BALDWIN ST VALLEY SPRINGS	5/8
210	7264 BALDWIN ST VALLEY SPRINGS	5/8
211	7265 BALDWIN ST VALLEY SPRINGS	5/8
212	7285 BALDWIN ST VALLEY SPRINGS	5/8
213	7305 BALDWIN ST VALLEY SPRINGS	5/8
214	7340 BALDWIN ST VALLEY SPRINGS	5/8
215	7350 BALDWIN ST VALLEY SPRINGS	5/8
216	7357 BALDWIN ST VALLEY SPRINGS	5/8

#	ADDRESS	METER SIZE
217	7375 BALDWIN ST VALLEY SPRINGS	5/8
218	7388 BALDWIN ST VALLEY SPRINGS	5/8
219	7389 BALDWIN ST VALLEY SPRINGS	5/8
220	7404 BALDWIN ST VALLEY SPRINGS	5/8"
221	7405 BALDWIN ST VALLEY SPRINGS	5/8"
222	7414 BALDWIN ST VALLEY SPRINGS	5/8"
223	7419 BALDWIN ST VALLEY SPRINGS	5/8
224	7435 BALDWIN ST VALLEY SPRINGS	5/8
225	7438 BALDWIN ST VALLEY SPRINGS	5/8
226	7454 BALDWIN ST VALLEY SPRINGS	5/8
227	7455 BALDWIN ST VALLEY SPRINGS	5/8
228	7470 BALDWIN ST VALLEY SPRINGS	5/8
229	7488 BALDWIN ST VALLEY SPRINGS	5/8"
230	7489 BALDWIN ST VALLEY SPRINGS	5/8
231	7505 BALDWIN ST VALLEY SPRINGS	5/8"
232	7506 BALDWIN ST VALLEY SPRINGS	5/8
233	7522 BALDWIN ST VALLEY SPRINGS	5/8"
234	7523 BALDWIN ST VALLEY SPRINGS	5/8
235	7535 BALDWIN ST VALLEY SPRINGS	5/8
236	7538 BALDWIN ST VALLEY SPRINGS	5/8"
237	7564 BALDWIN ST VALLEY SPRINGS	5/8
238	7573 BALDWIN ST VALLEY SPRINGS	5/8
239	7591 BALDWIN ST VALLEY SPRINGS	5/8"
240	7615 BALDWIN ST VALLEY SPRINGS	5/8
241	7639 BALDWIN ST VALLEY SPRINGS	5/8
242	7679 BALDWIN ST VALLEY SPRINGS	5/8
243	7743 BALDWIN ST VALLEY SPRINGS	5/8
244	7761 BALDWIN ST VALLEY SPRINGS	5/8
245	7762 BALDWIN ST VALLEY SPRINGS	5/8
246	7775 BALDWIN ST VALLEY SPRINGS	5/8
247	7796 BALDWIN ST VALLEY SPRINGS	5/8
248	7797 BALDWIN ST VALLEY SPRINGS	5/8"
249	7814 BALDWIN ST VALLEY SPRINGS	5/8"
250	7828 BALDWIN ST VALLEY SPRINGS	5/8
251	7833 BALDWIN ST VALLEY SPRINGS	5/8
252	7846 BALDWIN ST VALLEY SPRINGS	5/8
253	7862 BALDWIN ST VALLEY SPRINGS	5/8
254	7865 BALDWIN ST VALLEY SPRINGS	5/8
255	7880 BALDWIN ST VALLEY SPRINGS	5/8
256	7883 BALDWIN ST VALLEY SPRINGS	5/8
257	7898 BALDWIN ST VALLEY SPRINGS	5/8
258	7912 BALDWIN ST VALLEY SPRINGS	5/8
259	7935 BALDWIN ST VALLEY SPRINGS	5/8
260	7948 BALDWIN ST VALLEY SPRINGS	5/8
261	7968 BALDWIN ST VALLEY SPRINGS	5/8
262	8020 BALDWIN ST VALLEY SPRINGS	5/8
263	8023 BALDWIN ST VALLEY SPRINGS	5/8
264	8041 BALDWIN ST VALLEY SPRINGS	5/8
265	8057 BALDWIN ST VALLEY SPRINGS	5/8
266	8062 BALDWIN ST VALLEY SPRINGS	5/8
267	8073 BALDWIN ST VALLEY SPRINGS	5/8
268	8080 BALDWIN ST VALLEY SPRINGS	5/8
269	8091 BALDWIN ST VALLEY SPRINGS	5/8
270	8096 BALDWIN ST VALLEY SPRINGS	5/8

#	ADDRESS	METER SIZE
271	8114 BALDWIN ST VALLEY SPRINGS	5/8
272	8121 BALDWIN ST VALLEY SPRINGS	5/8
273	8137 BALDWIN ST VALLEY SPRINGS	5/8
274	8174 BALDWIN ST VALLEY SPRINGS	5/8
275	8181 BALDWIN ST VALLEY SPRINGS	5/8
276	8197 BALDWIN ST VALLEY SPRINGS	5/8
277	8210 BALDWIN ST VALLEY SPRINGS	5/8
278	8217 BALDWIN ST VALLEY SPRINGS	5/8"
279	8226 BALDWIN ST VALLEY SPRINGS	5/8
280	8235 BALDWIN ST VALLEY SPRINGS	5/8
281	8246 BALDWIN ST VALLEY SPRINGS	5/8
282	8249 BALDWIN ST VALLEY SPRINGS	5/8
283	8262 BALDWIN ST VALLEY SPRINGS	5/8
284	8267 BALDWIN ST VALLEY SPRINGS	5/8
285	8287 BALDWIN ST VALLEY SPRINGS	5/8
286	8305 BALDWIN ST VALLEY SPRINGS	5/8
287	8351 BALDWIN ST VALLEY SPRINGS	5/8
288	8404 BALDWIN ST VALLEY SPRINGS	5/8
289	8451 BALDWIN ST VALLEY SPRINGS	5/8
290	8456 BALDWIN ST VALLEY SPRINGS	5/8
291	8494 BALDWIN ST VALLEY SPRINGS	5/8
292	8499 BALDWIN ST VALLEY SPRINGS	5/8
293	4684 BALDWIN ST - DET METE VALLEY SPRINGS	5/8"
294	4810 BANE RD VALLEY SPRINGS	5/8"
295	4833 BANE RD VALLEY SPRINGS	5/8
296	4834 BANE RD VALLEY SPRINGS	5/8
297	4859 BANE RD VALLEY SPRINGS	5/8
298	4939 BANE RD VALLEY SPRINGS	5/8"
299	4975 BANE RD VALLEY SPRINGS	5/8
300	5000 BANE RD VALLEY SPRINGS	5/8
301	5055 BANE RD VALLEY SPRINGS	5/8
302	5110 BANE RD VALLEY SPRINGS	5/8"
303	5113 BANE RD VALLEY SPRINGS	5/8
304	5134 BANE RD VALLEY SPRINGS	5/8
305	5137 BANE RD VALLEY SPRINGS	5/8
306	5158 BANE RD VALLEY SPRINGS	5/8
307	5163 BANE RD VALLEY SPRINGS	5/8
308	5533 BANE RD VALLEY SPRINGS	5/8
309	5082 BANE RD (COX) VALLEY SPRINGS	5/8
310	2310 BARBOUR RD VALLEY SPRINGS	5/8
311	2330 BARBOUR RD VALLEY SPRINGS	5/8
312	2378 BARBOUR RD VALLEY SPRINGS	5/8
313	2418 BARBOUR RD VALLEY SPRINGS	5/8
314	2439 BARBOUR RD VALLEY SPRINGS	5/8
315	2466 BARBOUR RD VALLEY SPRINGS	5/8
316	2475 BARBOUR RD VALLEY SPRINGS	5/8
317	2483 BARBOUR RD VALLEY SPRINGS	5/8"
318	2496 BARBOUR RD VALLEY SPRINGS	5/8
319	2503 BARBOUR RD VALLEY SPRINGS	5/8
320	2538 BARBOUR RD VALLEY SPRINGS	5/8
321	2539 BARBOUR RD VALLEY SPRINGS	5/8
322	3068 BARDE RD VALLEY SPRINGS	5/8
323	3075 BARDE RD VALLEY SPRINGS	5/8
324	3105 BARDE RD VALLEY SPRINGS	5/8

#	ADDRESS	METER SIZE
325	3152 BARDE RD VALLEY SPRINGS	5/8
326	3153 BARDE RD VALLEY SPRINGS	5/8"
327	3180 BARDE RD VALLEY SPRINGS	5/8
328	3193 BARDE RD VALLEY SPRINGS	5/8
329	3241 BARDE RD VALLEY SPRINGS	5/8
330	3260 BARDE RD VALLEY SPRINGS	5/8
331	3281 BARDE RD VALLEY SPRINGS	5/8"
332	3326 BARDE RD VALLEY SPRINGS	5/8"
333	3331 BARDE RD VALLEY SPRINGS	5/8
334	3351 BARDE RD VALLEY SPRINGS	5/8
335	4312 BARTELINK VALLEY SPRINGS	5/8
336	3691 BARTELINK DR VALLEY SPRINGS	5/8
337	3732 BARTELINK DR VALLEY SPRINGS	5/8"
338	3746 BARTELINK DR VALLEY SPRINGS	5/8
339	3760 BARTELINK DR VALLEY SPRINGS	5/8"
340	3780 BARTELINK DR VALLEY SPRINGS	5/8
341	3783 BARTELINK DR VALLEY SPRINGS	5/8
342	3804 BARTELINK DR VALLEY SPRINGS	5/8
343	3820 BARTELINK DR VALLEY SPRINGS	5/8
344	3821 BARTELINK DR VALLEY SPRINGS	5/8
345	3853 BARTELINK DR VALLEY SPRINGS	5/8
346	3854 BARTELINK DR VALLEY SPRINGS	5/8
347	3869 BARTELINK DR VALLEY SPRINGS	5/8
348	3885 BARTELINK DR VALLEY SPRINGS	5/8
349	3886 BARTELINK DR VALLEY SPRINGS	5/8
350	3908 BARTELINK DR VALLEY SPRINGS	5/8"
351	3917 BARTELINK DR VALLEY SPRINGS	5/8
352	3918 BARTELINK DR VALLEY SPRINGS	5/8
353	3941 BARTELINK DR VALLEY SPRINGS	5/8
354	3942 BARTELINK DR VALLEY SPRINGS	5/8
355	3959 BARTELINK DR VALLEY SPRINGS	5/8
356	3985 BARTELINK DR VALLEY SPRINGS	5/8
357	4028 BARTELINK DR VALLEY SPRINGS	5/8
358	4039 BARTELINK DR VALLEY SPRINGS	5/8
359	4055 BARTELINK DR VALLEY SPRINGS	5/8
360	4068 BARTELINK DR VALLEY SPRINGS	5/8
361	4075 BARTELINK DR VALLEY SPRINGS	5/8
362	4091 BARTELINK DR VALLEY SPRINGS	5/8
363	4114 BARTELINK DR VALLEY SPRINGS	5/8
364	4132 BARTELINK DR VALLEY SPRINGS	5/8
365	4196 BARTELINK DR VALLEY SPRINGS	5/8
366	4231 BARTELINK DR VALLEY SPRINGS	5/8"
367	4242 BARTELINK DR VALLEY SPRINGS	5/8
368	4251 BARTELINK DR VALLEY SPRINGS	5/8
369	4259 BARTELINK DR VALLEY SPRINGS	5/8
370	4276 BARTELINK DR VALLEY SPRINGS	5/8
371	4279 BARTELINK DR VALLEY SPRINGS	5/8
372	4291 BARTELINK DR VALLEY SPRINGS	5/8
373	4325 BARTELINK DR VALLEY SPRINGS	5/8
374	4345 BARTELINK DR VALLEY SPRINGS	5/8
375	4364 BARTELINK DR VALLEY SPRINGS	5/8
376	4380 BARTELINK DR VALLEY SPRINGS	5/8
377	4385 BARTELINK DR VALLEY SPRINGS	5/8
378	500 BAYWOOD CT VALLEY SPRINGS	5/8

#	ADDRESS	METER SIZE
379	503 BAYWOOD CT VALLEY SPRINGS	5/8
380	504 BAYWOOD CT VALLEY SPRINGS	5/8
381	519 BAYWOOD CT VALLEY SPRINGS	5/8
382	8874 BELL CT VALLEY SPRINGS	5/8
383	8879 BELL CT VALLEY SPRINGS	5/8
384	8882 BELL CT VALLEY SPRINGS	5/8
385	8904 BELL CT VALLEY SPRINGS	5/8
386	5727 BERGSMA LN VALLEY SPRINGS	5/8"
387	5736 BERGSMA LN VALLEY SPRINGS	5/8
388	5850 BERGSMA LN VALLEY SPRINGS	5/8
389	5966 BERGSMA LN VALLEY SPRINGS	5/8
390	6236 BERGSMA LN VALLEY SPRINGS	5/8
391	6288 BERGSMA LN VALLEY SPRINGS	5/8"
392	6340 BERGSMA LN VALLEY SPRINGS	5/8
393	6414 BERGSMA LN VALLEY SPRINGS	5/8
394	6464 BERGSMA LN VALLEY SPRINGS	5/8
395	6499 BERGSMA LN VALLEY SPRINGS	5/8
396	6512 BERGSMA LN VALLEY SPRINGS	5/8
397	6550 BERGSMA LN VALLEY SPRINGS	5/8
398	6579 BERGSMA LN VALLEY SPRINGS	5/8"
399	6642 BERGSMA LN VALLEY SPRINGS	5/8
400	6696 BERGSMA LN VALLEY SPRINGS	5/8
401	6790 BERGSMA LN VALLEY SPRINGS	5/8"
402	2455 BERKESEY VALLEY SPRINGS	5/8"
403	1841 BERKESEY DR VALLEY SPRINGS	5/8
404	1850 BERKESEY DR VALLEY SPRINGS	5/8
405	1878 BERKESEY DR VALLEY SPRINGS	5/8
406	1893 BERKESEY DR VALLEY SPRINGS	5/8
407	1911 BERKESEY DR VALLEY SPRINGS	5/8
408	1943 BERKESEY DR VALLEY SPRINGS	5/8
409	1959 BERKESEY DR VALLEY SPRINGS	5/8
410	1968 BERKESEY DR VALLEY SPRINGS	5/8
411	1979 BERKESEY DR VALLEY SPRINGS	5/8
412	1998 BERKESEY DR VALLEY SPRINGS	5/8
413	2003 BERKESEY DR VALLEY SPRINGS	5/8
414	2023 BERKESEY DR VALLEY SPRINGS	5/8
415	2073 BERKESEY DR VALLEY SPRINGS	5/8
416	2104 BERKESEY DR VALLEY SPRINGS	5/8
417	2109 BERKESEY DR VALLEY SPRINGS	5/8
418	2131 BERKESEY DR VALLEY SPRINGS	5/8
419	2190 BERKESEY DR VALLEY SPRINGS	5/8
420	2222 BERKESEY DR VALLEY SPRINGS	5/8
421	2223 BERKESEY DR VALLEY SPRINGS	5/8
422	2237 BERKESEY DR VALLEY SPRINGS	5/8
423	2238 BERKESEY DR VALLEY SPRINGS	5/8
424	2249 BERKESEY DR VALLEY SPRINGS	5/8
425	2275 BERKESEY DR VALLEY SPRINGS	5/8
426	2296 BERKESEY DR VALLEY SPRINGS	5/8
427	2297 BERKESEY DR VALLEY SPRINGS	5/8
428	2312 BERKESEY DR VALLEY SPRINGS	5/8"
429	2313 BERKESEY DR VALLEY SPRINGS	5/8"
430	2358 BERKESEY DR VALLEY SPRINGS	5/8"
431	2359 BERKESEY DR VALLEY SPRINGS	5/8
432	2405 BERKESEY DR VALLEY SPRINGS	5/8



#	ADDRESS	METER SIZE
433	2425 BERKESEY DR VALLEY SPRINGS	5/8
434	2476 BERKESEY DR VALLEY SPRINGS	5/8
435	2525 BERKESEY LN VALLEY SPRINGS	5/8"
436	2614 BERKESEY LN VALLEY SPRINGS	5/8
437	2681 BERKESEY LN VALLEY SPRINGS	5/8
438	2886 BERKESEY LN VALLEY SPRINGS	5/8
439	2920 BERKESEY LN VALLEY SPRINGS	5/8
440	2939 BERKESEY LN VALLEY SPRINGS	5/8
441	2968 BERKESEY LN VALLEY SPRINGS	5/8
442	2996 BERKESEY LN VALLEY SPRINGS	5/8
443	3038 BERKESEY LN VALLEY SPRINGS	5/8
444	3142 BERKESEY LN VALLEY SPRINGS	5/8
445	3188 BERKESEY LN VALLEY SPRINGS	5/8
446	3207 BERKESEY LN VALLEY SPRINGS	5/8
447	3232 BERKESEY LN VALLEY SPRINGS	5/8"
448	3276 BERKESEY LN VALLEY SPRINGS	5/8
449	3328 BERKESEY LN VALLEY SPRINGS	5/8
450	3364 BERKESEY LN VALLEY SPRINGS	5/8
451	3398 BERKESEY LN VALLEY SPRINGS	5/8
452	3434 BERKESEY LN VALLEY SPRINGS	5/8
453	3470 BERKESEY LN VALLEY SPRINGS	5/8
454	3542 BERKESEY LN VALLEY SPRINGS	5/8
455	3543 BERKESEY LN VALLEY SPRINGS	5/8
456	3573 BERKESEY LN VALLEY SPRINGS	5/8
457	3578 BERKESEY LN VALLEY SPRINGS	5/8"
458	3627 BERKESEY LN VALLEY SPRINGS	5/8
459	3654 BERKESEY LN VALLEY SPRINGS	5/8
460	3697 BERKESEY LN VALLEY SPRINGS	5/8
461	3702 BERKESEY LN VALLEY SPRINGS	5/8"
462	3767 BERKESEY LN VALLEY SPRINGS	5/8
463	3768 BERKESEY LN VALLEY SPRINGS	5/8"
464	3814 BERKESEY LN VALLEY SPRINGS	5/8
465	3848 BERKESEY LN VALLEY SPRINGS	5/8"
466	3875 BERKESEY LN VALLEY SPRINGS	5/8
467	3884 BERKESEY LN VALLEY SPRINGS	5/8
468	3916 BERKESEY LN VALLEY SPRINGS	5/8"
469	2905 BERKESEY LN. VALLEY SPRINGS	5/8
470	6194 BERRY HILL DR VALLEY SPRINGS	5/8
471	6073 BERRYHILL DR VALLEY SPRINGS	5/8
472	6120 BERRYHILL DR VALLEY SPRINGS	5/8
473	6135 BERRYHILL DR VALLEY SPRINGS	5/8
474	6156 BERRYHILL DR VALLEY SPRINGS	5/8
475	6183 BERRYHILL DR VALLEY SPRINGS	5/8
476	6258 BERRYHILL DR VALLEY SPRINGS	5/8"
477	6269 BERRYHILL DR VALLEY SPRINGS	5/8
478	6305 BERRYHILL DR VALLEY SPRINGS	5/8
479	6310 BERRYHILL DR VALLEY SPRINGS	5/8
480	6099 BERRYHILL LN VALLEY SPRINGS	5/8"
481	2524 BLACK BART DR VALLEY SPRINGS	5/8"
482	2544 BLACK BART DR VALLEY SPRINGS	5/8
483	2566 BLACK BART DR VALLEY SPRINGS	5/8
484	2581 BLACK BART DR VALLEY SPRINGS	5/8
485	2582 BLACK BART DR VALLEY SPRINGS	5/8
486	2600 BLACK BART DR VALLEY SPRINGS	5/8"

#	ADDRESS	METER SIZE
487	2615 BLACK BART DR VALLEY SPRINGS	5/8
488	2620 BLACK BART DR VALLEY SPRINGS	5/8
489	2638 BLACK BART DR VALLEY SPRINGS	5/8
490	2643 BLACK BART DR VALLEY SPRINGS	5/8
491	2656 BLACK BART DR VALLEY SPRINGS	5/8
492	2661 BLACK BART DR VALLEY SPRINGS	5/8
493	2676 BLACK BART DR VALLEY SPRINGS	5/8"
494	2679 BLACK BART DR VALLEY SPRINGS	5/8
495	2693 BLACK BART DR VALLEY SPRINGS	5/8
496	2694 BLACK BART DR VALLEY SPRINGS	5/8
497	2712 BLACK BART DR VALLEY SPRINGS	5/8
498	2726 BLACK BART DR VALLEY SPRINGS	5/8
499	2547 BLACKBART DR VALLEY SPRINGS	5/8
500	2861 BLAIR DR VALLEY SPRINGS	5/8
501	2929 BLAIR DR VALLEY SPRINGS	5/8"
502	3028 BLAIR DR VALLEY SPRINGS	5/8
503	3049 BLAIR DR VALLEY SPRINGS	5/8
504	3058 BLAIR DR VALLEY SPRINGS	5/8
505	3088 BLAIR DR VALLEY SPRINGS	5/8
506	3122 BLAIR DR VALLEY SPRINGS	5/8
507	2505 BLAKE CT VALLEY SPRINGS	5/8
508	2540 BLAKE CT VALLEY SPRINGS	5/8
509	2541 BLAKE CT VALLEY SPRINGS	5/8
510	2556 BLAKE CT VALLEY SPRINGS	5/8"
511	2557 BLAKE CT VALLEY SPRINGS	5/8
512	1938 BLAKE LN VALLEY SPRINGS	5/8
513	1939 BLAKE LN VALLEY SPRINGS	5/8
514	1965 BLAKE LN VALLEY SPRINGS	5/8
515	1974 BLAKE LN VALLEY SPRINGS	5/8
516	1990 BLAKE LN VALLEY SPRINGS	5/8
517	2016 BLAKE LN VALLEY SPRINGS	5/8"
518	2048 BLAKE LN VALLEY SPRINGS	5/8
519	2063 BLAKE LN VALLEY SPRINGS	5/8
520	2088 BLAKE LN VALLEY SPRINGS	5/8
521	2105 BLAKE LN VALLEY SPRINGS	5/8
522	2134 BLAKE LN VALLEY SPRINGS	5/8
523	2177 BLAKE LN VALLEY SPRINGS	5/8
524	2178 BLAKE LN VALLEY SPRINGS	5/8
525	2232 BLAKE LN VALLEY SPRINGS	5/8"
526	2338 BLAKE LN VALLEY SPRINGS	5/8
527	2360 BLAKE LN VALLEY SPRINGS	5/8
528	2385 BLAKE LN VALLEY SPRINGS	5/8
529	2386 BLAKE LN VALLEY SPRINGS	5/8
530	2417 BLAKE LN VALLEY SPRINGS	5/8
531	2428 BLAKE LN VALLEY SPRINGS	5/8
532	2457 BLAKE LN VALLEY SPRINGS	5/8
533	536 BLUE HERON CT VALLEY SPRINGS	5/8
534	537 BLUE HERON CT VALLEY SPRINGS	5/8
535	542 BLUE HERON CT VALLEY SPRINGS	5/8
536	556 BLUE HERON CT VALLEY SPRINGS	5/8"
537	563 BLUE HERON CT VALLEY SPRINGS	5/8
538	572 BLUE HERON CT VALLEY SPRINGS	5/8
539	581 BLUE HERON CT VALLEY SPRINGS	5/8
540	597 BLUE HERON CT VALLEY SPRINGS	5/8

#	ADDRESS	METER SIZE
541	611 BLUE HERON CT VALLEY SPRINGS	5/8
542	629 BLUE HERON CT VALLEY SPRINGS	5/8
543	649 BLUE HERON CT VALLEY SPRINGS	5/8
544	667 BLUE HERON CT VALLEY SPRINGS	5/8
545	685 BLUE HERON CT VALLEY SPRINGS	5/8
546	703 BLUE HERON CT VALLEY SPRINGS	5/8"
547	721 BLUE HERON CT VALLEY SPRINGS	5/8
548	741 BLUE HERRON CT VALLEY SPRINGS	5/8"
549	3596 BOB E CT VALLEY SPRINGS	5/8
550	3621 BOB E CT VALLEY SPRINGS	5/8
551	3626 BOB E CT VALLEY SPRINGS	5/8
552	3648 BOB E CT VALLEY SPRINGS	5/8
553	3650 BOB E CT VALLEY SPRINGS	5/8
554	3250 BOTFUHER RD VALLEY SPRINGS	5/8
555	3266 BOTFUHER RD VALLEY SPRINGS	5/8"
556	3287 BOTFUHER RD VALLEY SPRINGS	5/8
557	3305 BOTFUHER RD VALLEY SPRINGS	5/8
558	3316 BOTFUHER RD VALLEY SPRINGS	5/8
559	3323 BOTFUHER RD VALLEY SPRINGS	5/8
560	3340 BOTFUHER RD VALLEY SPRINGS	5/8"
561	3368 BOTFUHER RD VALLEY SPRINGS	5/8
562	3385 BOTFUHER RD VALLEY SPRINGS	5/8
563	3406 BOTFUHER RD VALLEY SPRINGS	5/8
564	3411 BOTFUHER RD VALLEY SPRINGS	5/8
565	3444 BOTFUHER RD VALLEY SPRINGS	5/8
566	2161 BRITTON CT VALLEY SPRINGS	5/8
567	2175 BRITTON CT VALLEY SPRINGS	5/8
568	2190 BRITTON CT VALLEY SPRINGS	5/8
569	2195 BRITTON CT VALLEY SPRINGS	5/8
570	2211 BRITTON CT VALLEY SPRINGS	5/8
571	2239 BRITTON CT VALLEY SPRINGS	5/8
572	2244 BRITTON CT VALLEY SPRINGS	5/8
573	2284 BRITTON CT VALLEY SPRINGS	5/8
574	534 BROOKLINE CT VALLEY SPRINGS	5/8"
575	537 BROOKLINE CT VALLEY SPRINGS	5/8
576	538 BROOKLINE CT VALLEY SPRINGS	5/8
577	574 BROOKLINE CT VALLEY SPRINGS	5/8"
578	575 BROOKLINE CT VALLEY SPRINGS	5/8
579	584 BROOKLINE CT VALLEY SPRINGS	5/8
580	587 BROOKLINE CT VALLEY SPRINGS	5/8
581	3085 BROOKS LN VALLEY SPRINGS	5/8
582	3140 BROOKS LN VALLEY SPRINGS	5/8
583	3141 BROOKS LN VALLEY SPRINGS	5/8
584	3190 BROOKS LN VALLEY SPRINGS	5/8
585	3213 BROOKS LN VALLEY SPRINGS	5/8
586	3262 BROOKS LN VALLEY SPRINGS	5/8
587	3267 BROOKS LN VALLEY SPRINGS	5/8
588	3299 BROOKS LN VALLEY SPRINGS	5/8
589	3333 BROOKS LN VALLEY SPRINGS	5/8"
590	3356 BROOKS LN VALLEY SPRINGS	5/8
591	3371 BROOKS LN VALLEY SPRINGS	5/8"
592	4050 BROOKS RD VALLEY SPRINGS	5/8
593	4051 BROOKS RD VALLEY SPRINGS	5/8"
594	4094 BROOKS RD VALLEY SPRINGS	5/8

#	ADDRESS	METER SIZE
595	4095 BROOKS RD VALLEY SPRINGS	5/8
596	4125 BROOKS RD VALLEY SPRINGS	5/8
597	4144 BROOKS RD VALLEY SPRINGS	5/8
598	4157 BROOKS RD VALLEY SPRINGS	5/8"
599	4186 BROOKS RD VALLEY SPRINGS	5/8
600	4203 BROOKS RD VALLEY SPRINGS	5/8
601	4225 BROOKS RD VALLEY SPRINGS	5/8
602	4284 BROOKS RD VALLEY SPRINGS	5/8
603	4289 BROOKS RD VALLEY SPRINGS	5/8
604	4321 BROOKS RD VALLEY SPRINGS	5/8
605	4336 BROOKS RD VALLEY SPRINGS	5/8
606	4353 BROOKS RD VALLEY SPRINGS	5/8"
607	4385 BROOKS RD VALLEY SPRINGS	5/8"
608	4386 BROOKS RD VALLEY SPRINGS	5/8
609	4416 BROOKS RD VALLEY SPRINGS	5/8"
610	4433 BROOKS RD VALLEY SPRINGS	5/8
611	4436 BROOKS RD VALLEY SPRINGS	5/8
612	10 BUENA VISTA CT VALLEY SPRINGS	5/8
613	41 BUENA VISTA CT VALLEY SPRINGS	5/8
614	49 BUENA VISTA CT VALLEY SPRINGS	5/8"
615	53 BUENA VISTA CT VALLEY SPRINGS	5/8
616	240 BUENA VISTA CT VALLEY SPRINGS	5/8
617	470 BUENA VISTA CT VALLEY SPRINGS	5/8
618	490 BUENA VISTA CT VALLEY SPRINGS	5/8
619	104 BULLION HILL DR VALLEY SPRINGS	5/8"
620	107 BULLION HILL DR VALLEY SPRINGS	5/8"
621	110 BULLION HILL DR VALLEY SPRINGS	5/8
622	113 BULLION HILL DR VALLEY SPRINGS	5/8"
623	116 BULLION HILL DR VALLEY SPRINGS	5/8"
624	119 BULLION HILL DR VALLEY SPRINGS	5/8
625	125 BULLION HILL DR VALLEY SPRINGS	5/8
626	131 BULLION HILL DR VALLEY SPRINGS	5/8
627	132 BULLION HILL DR VALLEY SPRINGS	5/8
628	137 BULLION HILL DR VALLEY SPRINGS	5/8
629	138 BULLION HILL DR VALLEY SPRINGS	5/8
630	143 BULLION HILL DR VALLEY SPRINGS	5/8
631	146 BULLION HILL DR VALLEY SPRINGS	5/8
632	149 BULLION HILL DR VALLEY SPRINGS	5/8
633	154 BULLION HILL DR VALLEY SPRINGS	5/8
634	155 BULLION HILL DR VALLEY SPRINGS	5/8
635	162 BULLION HILL DR VALLEY SPRINGS	5/8
636	165 BULLION HILL DR VALLEY SPRINGS	5/8
637	168 BULLION HILL DR VALLEY SPRINGS	5/8
638	169 BULLION HILL DR VALLEY SPRINGS	5/8
639	173 BULLION HILL DR VALLEY SPRINGS	5/8
640	174 BULLION HILL DR VALLEY SPRINGS	5/8
641	179 BULLION HILL DR VALLEY SPRINGS	5/8
642	185 BULLION HILL DR VALLEY SPRINGS	5/8
643	191 BULLION HILL DR VALLEY SPRINGS	5/8
644	196 BULLION HILL DR VALLEY SPRINGS	5/8
645	197 BULLION HILL DR VALLEY SPRINGS	5/8
646	202 BULLION HILL DR VALLEY SPRINGS	5/8
647	203 BULLION HILL DR VALLEY SPRINGS	5/8
648	208 BULLION HILL DR VALLEY SPRINGS	5/8

#	ADDRESS	METER SIZE
649	2311 BURNS CT VALLEY SPRINGS	5/8
650	2334 BURNS CT VALLEY SPRINGS	5/8
651	2347 BURNS CT VALLEY SPRINGS	5/8
652	3177 BUTLER CT VALLEY SPRINGS	5/8"
653	3182 BUTLER CT VALLEY SPRINGS	5/8
654	2873 BUTLER LN VALLEY SPRINGS	5/8
655	2899 BUTLER LN VALLEY SPRINGS	5/8
656	2925 BUTLER LN VALLEY SPRINGS	5/8
657	2940 BUTLER LN VALLEY SPRINGS	5/8
658	2953 BUTLER LN VALLEY SPRINGS	5/8
659	2965 BUTLER LN VALLEY SPRINGS	5/8
660	2977 BUTLER LN VALLEY SPRINGS	5/8
661	2978 BUTLER LN VALLEY SPRINGS	5/8
662	2987 BUTLER LN VALLEY SPRINGS	5/8"
663	2993 BUTLER LN VALLEY SPRINGS	5/8
664	2997 BUTLER LN VALLEY SPRINGS	5/8
665	3017 BUTLER LN VALLEY SPRINGS	5/8
666	3028 BUTLER LN VALLEY SPRINGS	5/8
667	3039 BUTLER LN VALLEY SPRINGS	5/8
668	3054 BUTLER LN VALLEY SPRINGS	5/8
669	3061 BUTLER LN VALLEY SPRINGS	5/8"
670	3083 BUTLER LN VALLEY SPRINGS	5/8"
671	2925 BUTLER LN - BACK HOUSE VALLEY SPRINGS	5/8
672	1519 CAMPBELL CT VALLEY SPRINGS	5/8
673	6051 CANE LN VALLEY SPRINGS	5/8
674	6058 CANE LN VALLEY SPRINGS	1.0
675	6081 CANE LN VALLEY SPRINGS	5/8
676	6090 CANE LN VALLEY SPRINGS	5/8
677	6234 CANE LN VALLEY SPRINGS	5/8
678	6235 CANE LN VALLEY SPRINGS	5/8
679	6272 CANE LN VALLEY SPRINGS	5/8
680	6279 CANE LN VALLEY SPRINGS	5/8
681	6310 CANE LN VALLEY SPRINGS	5/8
682	6346 CANE LN VALLEY SPRINGS	5/8"
683	6382 CANE LN VALLEY SPRINGS	5/8
684	6387 CANE LN VALLEY SPRINGS	5/8
685	6405 CANE LN VALLEY SPRINGS	5/8
686	6441 CANE LN VALLEY SPRINGS	5/8
687	6454 CANE LN VALLEY SPRINGS	5/8
688	6455 CANE LN VALLEY SPRINGS	5/8
689	6485 CANE LN VALLEY SPRINGS	5/8
690	6496 CANE LN VALLEY SPRINGS	5/8"
691	6499 CANE LN VALLEY SPRINGS	5/8
692	6539 CANE LN VALLEY SPRINGS	5/8
693	6544 CANE LN VALLEY SPRINGS	5/8
694	6549 CANE LN VALLEY SPRINGS	5/8
695	6569 CANE LN VALLEY SPRINGS	5/8
696	6572 CANE LN VALLEY SPRINGS	5/8
697	6597 CANE LN VALLEY SPRINGS	5/8
698	6608 CANE LN VALLEY SPRINGS	5/8
699	6623 CANE LN VALLEY SPRINGS	5/8
700	6644 CANE LN VALLEY SPRINGS	5/8
701	6647 CANE LN VALLEY SPRINGS	5/8
702	6675 CANE LN VALLEY SPRINGS	5/8

#	ADDRESS	METER SIZE
703	6678 CANE LN VALLEY SPRINGS	5/8
704	6695 CANE LN VALLEY SPRINGS	5/8
705	6725 CANE LN VALLEY SPRINGS	5/8
706	6757 CANE LN VALLEY SPRINGS	5/8"
707	6789 CANE LN VALLEY SPRINGS	5/8
708	6798 CANE LN VALLEY SPRINGS	5/8
709	6855 CANE LN VALLEY SPRINGS	5/8
710	6862 CANE LN VALLEY SPRINGS	5/8
711	6873 CANE LN VALLEY SPRINGS	5/8
712	6905 CANE LN VALLEY SPRINGS	5/8
713	6934 CANE LN VALLEY SPRINGS	5/8
714	6966 CANE LN VALLEY SPRINGS	5/8
715	6985 CANE LN VALLEY SPRINGS	5/8
716	6999 CANE LN VALLEY SPRINGS	5/8"
717	7002 CANE LN VALLEY SPRINGS	5/8
718	7019 CANE LN VALLEY SPRINGS	5/8
719	7067 CANE LN VALLEY SPRINGS	5/8
720	7085 CANE LN VALLEY SPRINGS	5/8
721	7143 CANE RD VALLEY SPRINGS	5/8
722	870 CARSON DR VALLEY SPRINGS	5/8
723	877 CARSON DR VALLEY SPRINGS	5/8
724	880 CARSON DR VALLEY SPRINGS	5/8
725	891 CARSON DR VALLEY SPRINGS	5/8
726	907 CARSON DR VALLEY SPRINGS	5/8
727	908 CARSON DR VALLEY SPRINGS	5/8
728	892 CARSON DR VALLEY SPRINGS	5/8"
729	2939 CASCADE LN VALLEY SPRINGS	5/8
730	2944 CASCADE LN VALLEY SPRINGS	5/8"
731	2951 CASCADE LN VALLEY SPRINGS	5/8
732	6837 CASSIDY RD VALLEY SPRINGS	5/8
733	6920 CASSIDY RD VALLEY SPRINGS	5/8"
734	6935 CASSIDY RD VALLEY SPRINGS	5/8"
735	6992 CASSIDY RD VALLEY SPRINGS	5/8
736	7023 CASSIDY RD VALLEY SPRINGS	5/8"
737	7065 CASSIDY RD VALLEY SPRINGS	5/8"
738	7338 CASSIDY RD VALLEY SPRINGS	5/8
739	7339 CASSIDY RD VALLEY SPRINGS	5/8
740	7374 CASSIDY RD VALLEY SPRINGS	5/8
741	7375 CASSIDY RD VALLEY SPRINGS	5/8
742	2984 CEDAR CT VALLEY SPRINGS	5/8
743	2985 CEDAR CT VALLEY SPRINGS	5/8
744	2997 CEDAR CT VALLEY SPRINGS	5/8
745	2190 CLAIR CT VALLEY SPRINGS	5/8
746	2205 CLAIR CT VALLEY SPRINGS	5/8
747	2212 CLAIR CT VALLEY SPRINGS	5/8
748	2222 CLAIR CT VALLEY SPRINGS	5/8
749	5802 CLEMENTS PL VALLEY SPRINGS	5/8"
750	5809 CLEMENTS PL VALLEY SPRINGS	5/8
751	5854 CLEMENTS PL VALLEY SPRINGS	5/8
752	5855 CLEMENTS PL VALLEY SPRINGS	5/8
753	5891 CLEMENTS PL VALLEY SPRINGS	5/8
754	5906 CLEMENTS PL VALLEY SPRINGS	5/8
755	5945 CLEMENTS PL VALLEY SPRINGS	5/8
756	5950 CLEMENTS PL VALLEY SPRINGS	5/8"

#	ADDRESS	METER SIZE
757	5987 CLEMENTS PL VALLEY SPRINGS	5/8
758	5992 CLEMENTS PL VALLEY SPRINGS	5/8
759	6029 CLEMENTS PL VALLEY SPRINGS	5/8
760	6030 CLEMENTS PL VALLEY SPRINGS	5/8
761	3195 COLEEN CT VALLEY SPRINGS	5/8
762	3204 COLEEN CT VALLEY SPRINGS	5/8
763	3221 COLEEN CT VALLEY SPRINGS	5/8
764	11631 COLUMBUS ST VALLEY SPRINGS	5/8"
765	11649 COLUMBUS ST VALLEY SPRINGS	5/8
766	11654 COLUMBUS ST VALLEY SPRINGS	5/8
767	11807 COLUMBUS ST VALLEY SPRINGS	5/8
768	6656 CONNER DR VALLEY SPRINGS	5/8
769	6706 CONNER DR VALLEY SPRINGS	5/8
770	6753 CONNER DR VALLEY SPRINGS	5/8
771	6814 CONNER DR VALLEY SPRINGS	5/8
772	6817 CONNER DR VALLEY SPRINGS	5/8
773	6831 CONNER DR VALLEY SPRINGS	5/8"
774	6841 CONNER DR VALLEY SPRINGS	5/8
775	6901 CONNER DR VALLEY SPRINGS	5/8"
776	6994 CONNER DR VALLEY SPRINGS	5/8
777	7044 CONNER DR VALLEY SPRINGS	5/8"
778	7107 CONNER DR VALLEY SPRINGS	5/8
779	7150 CONNER DR VALLEY SPRINGS	5/8
780	7151 CONNER DR VALLEY SPRINGS	5/8
781	7183 CONNER DR VALLEY SPRINGS	5/8
782	7221 CONNER DR VALLEY SPRINGS	5/8
783	7226 CONNER DR VALLEY SPRINGS	5/8
784	7297 CONNER DR VALLEY SPRINGS	5/8
785	7310 CONNER DR AKA 6873 M VALLEY SPRINGS	5/8
786	6863 CONNOR DR VALLEY SPRINGS	5/8
787	6991 CONNOR DR VALLEY SPRINGS	5/8
788	7065 CONNOR DR VALLEY SPRINGS	5/8
789	7310 CONNOR DR VALLEY SPRINGS	5/8
790	6244 COULTRUP LN VALLEY SPRINGS	5/8
791	6247 COULTRUP LN VALLEY SPRINGS	5/8
792	6287 COULTRUP LN VALLEY SPRINGS	5/8"
793	6306 COULTRUP LN VALLEY SPRINGS	5/8
794	6321 COULTRUP LN VALLEY SPRINGS	5/8
795	6355 COULTRUP LN VALLEY SPRINGS	5/8
796	6399 COULTRUP LN VALLEY SPRINGS	5/8"
797	6400 COULTRUP LN VALLEY SPRINGS	5/8
798	1323 COUNTRY VIEW DR VALLEY SPRINGS	5/8
799	1390 COUNTRY VIEW DR VALLEY SPRINGS	5/8"
800	1512 COUNTRY VIEW DR VALLEY SPRINGS	5/8
801	1521 COUNTRY VIEW DR VALLEY SPRINGS	5/8
802	1540 COUNTRY VIEW DR VALLEY SPRINGS	5/8"
803	5090 COX DR VALLEY SPRINGS	5/8
804	5139 COX DR VALLEY SPRINGS	5/8
805	5161 COX DR VALLEY SPRINGS	5/8
806	5181 COX DR VALLEY SPRINGS	5/8
807	5226 COX DR VALLEY SPRINGS	5/8
808	5229 COX DR VALLEY SPRINGS	5/8
809	5276 COX DR VALLEY SPRINGS	5/8
810	5283 COX DR VALLEY SPRINGS	5/8

#	ADDRESS	METER SIZE
811	5306 COX DR VALLEY SPRINGS	5/8
812	5383 COX DR VALLEY SPRINGS	5/8
813	5391 COX DR VALLEY SPRINGS	5/8
814	5427 COX DR VALLEY SPRINGS	5/8
815	5462 COX DR VALLEY SPRINGS	5/8
816	5469 COX DR VALLEY SPRINGS	5/8
817	5552 COX DR VALLEY SPRINGS	5/8
818	5578 COX DR VALLEY SPRINGS	5/8
819	5593 COX DR VALLEY SPRINGS	5/8
820	5598 COX DR VALLEY SPRINGS	5/8
821	5616 COX DR VALLEY SPRINGS	5/8
822	5638 COX DR VALLEY SPRINGS	5/8
823	5642 COX DR VALLEY SPRINGS	5/8
824	5656 COX DR VALLEY SPRINGS	5/8"
825	5685 COX DR VALLEY SPRINGS	5/8"
826	5688 COX DR VALLEY SPRINGS	5/8
827	5697 COX DR VALLEY SPRINGS	5/8
828	5793 COX DR VALLEY SPRINGS	5/8"
829	3800 COZAD LN VALLEY SPRINGS	5/8"
830	3886 COZAD LN VALLEY SPRINGS	5/8"
831	6327 CRAIL WY VALLEY SPRINGS	5/8
832	6371 CRAIL WY VALLEY SPRINGS	5/8"
833	6437 CRAIL WY VALLEY SPRINGS	5/8
834	6458 CRAIL WY VALLEY SPRINGS	5/8
835	6461 CRAIL WY VALLEY SPRINGS	5/8
836	6489 CRAIL WY VALLEY SPRINGS	5/8
837	6490 CRAIL WY VALLEY SPRINGS	5/8
838	6565 CRAIL WY VALLEY SPRINGS	5/8
839	6684 CRAIL WY VALLEY SPRINGS	5/8
840	2559 CREST CT VALLEY SPRINGS	5/8
841	2875 CRESTVIEW DR. VALLEY SPRINGS	5/8
842	2890 CRESTVIEW DR VALLEY SPRINGS	5/8
843	2983 CRESTVIEW DR VALLEY SPRINGS	5/8
844	3045 CRESTVIEW DR VALLEY SPRINGS	5/8
845	3107 CRESTVIEW DR VALLEY SPRINGS	5/8
846	3150 CRESTVIEW DR VALLEY SPRINGS	5/8
847	3178 CRESTVIEW DR VALLEY SPRINGS	5/8
848	3171 CRESTVIEW DR. VALLEY SPRINGS	5/8
849	8745 CROSBY CT VALLEY SPRINGS	5/8
850	8775 CROSBY CT VALLEY SPRINGS	5/8"
851	8807 CROSBY CT VALLEY SPRINGS	5/8
852	8832 CROSBY CT VALLEY SPRINGS	5/8
853	8843 CROSBY CT VALLEY SPRINGS	5/8"
854	8870 CROSBY CT VALLEY SPRINGS	5/8"
855	5946 CROSEL CT VALLEY SPRINGS	5/8"
856	5951 CROSEL CT VALLEY SPRINGS	5/8
857	5993 CROSEL CT VALLEY SPRINGS	5/8
858	5994 CROSEL CT VALLEY SPRINGS	5/8"
859	6017 CROSEL CT VALLEY SPRINGS	5/8
860	6022 CROSEL CT VALLEY SPRINGS	5/8
861	8166 CROTTY WY VALLEY SPRINGS	5/8
862	8171 CROTTY WY VALLEY SPRINGS	5/8"
863	8192 CROTTY WY VALLEY SPRINGS	5/8
864	8233 CROTTY WY VALLEY SPRINGS	5/8



#	ADDRESS	METER SIZE
865	8259 CROTTY WY VALLEY SPRINGS	5/8
866	8268 CROTTY WY VALLEY SPRINGS	5/8
867	8293 CROTTY WY VALLEY SPRINGS	5/8
868	8310 CROTTY WY VALLEY SPRINGS	5/8
869	8321 CROTTY WY VALLEY SPRINGS	5/8
870	8349 CROTTY WY VALLEY SPRINGS	5/8
871	8362 CROTTY WY VALLEY SPRINGS	5/8
872	3240 CROWELL LN VALLEY SPRINGS	5/8
873	3251 CROWELL LN VALLEY SPRINGS	5/8
874	3256 CROWELL LN VALLEY SPRINGS	5/8
875	3267 CROWELL LN VALLEY SPRINGS	5/8
876	3283 CROWELL LN VALLEY SPRINGS	5/8
877	3286 CROWELL LN VALLEY SPRINGS	5/8
878	3299 CROWELL LN VALLEY SPRINGS	5/8"
879	3302 CROWELL LN VALLEY SPRINGS	5/8
880	3320 CROWELL LN VALLEY SPRINGS	5/8
881	3335 CROWELL LN VALLEY SPRINGS	5/8
882	6903 DA LEE VALLEY SPRINGS	5/8"
883	6815 DA LEE CT VALLEY SPRINGS	5/8"
884	6828 DA LEE CT VALLEY SPRINGS	5/8"
885	6631 DA LEE RD VALLEY SPRINGS	5/8"
886	6632 DA LEE RD VALLEY SPRINGS	5/8"
887	6671 DA LEE RD VALLEY SPRINGS	5/8"
888	6687 DA LEE RD VALLEY SPRINGS	5/8"
889	6763 DA LEE RD VALLEY SPRINGS	5/8"
890	6797 DA LEE RD VALLEY SPRINGS	5/8
891	6862 DA LEE RD VALLEY SPRINGS	5/8"
892	6863 DA LEE RD VALLEY SPRINGS	5/8"
893	6904 DA LEE RD VALLEY SPRINGS	5/8"
894	6954 DA LEE RD VALLEY SPRINGS	5/8"
895	7043 DA LEE RD VALLEY SPRINGS	5/8
896	7138 DA LEE RD VALLEY SPRINGS	5/8
897	7161 DA LEE RD VALLEY SPRINGS	5/8"
898	7184 DA LEE RD VALLEY SPRINGS	5/8
899	7213 DA LEE RD VALLEY SPRINGS	5/8
900	7242 DA LEE RD VALLEY SPRINGS	5/8
901	7247 DA LEE RD VALLEY SPRINGS	5/8
902	7257 DA LEE RD VALLEY SPRINGS	5/8"
903	7277 DA LEE RD VALLEY SPRINGS	5/8"
904	7290 DA LEE RD VALLEY SPRINGS	5/8
905	7293 DA LEE RD VALLEY SPRINGS	5/8
906	7303 DA LEE RD VALLEY SPRINGS	5/8"
907	7315 DA LEE RD VALLEY SPRINGS	5/8
908	7333 DA LEE RD VALLEY SPRINGS	5/8
909	7350 DA LEE RD VALLEY SPRINGS	5/8
910	7353 DA LEE RD VALLEY SPRINGS	5/8
911	7464 DA LEE RD VALLEY SPRINGS	5/8
912	7479 DA LEE RD VALLEY SPRINGS	5/8
913	7526 DA LEE RD VALLEY SPRINGS	5/8"
914	2641 DALE DR VALLEY SPRINGS	5/8
915	2660 DALE DR VALLEY SPRINGS	5/8
916	2671 DALE DR VALLEY SPRINGS	5/8
917	2693 DALE DR VALLEY SPRINGS	5/8
918	2702 DALE DR VALLEY SPRINGS	5/8

#	ADDRESS	METER SIZE
919	2703 DALE DR VALLEY SPRINGS	5/8
920	2729 DALE DR VALLEY SPRINGS	5/8
921	2778 DALE DR VALLEY SPRINGS	5/8"
922	2785 DALE DR VALLEY SPRINGS	5/8"
923	2827 DALE DR VALLEY SPRINGS	5/8
924	2824 DALE DR(HENEY) VALLEY SPRINGS	5/8
925	2232 DANAHER DR VALLEY SPRINGS	5/8
926	2266 DANAHER DR VALLEY SPRINGS	5/8"
927	2269 DANAHER DR VALLEY SPRINGS	5/8
928	2306 DANAHER DR VALLEY SPRINGS	5/8
929	2341 DANAHER DR VALLEY SPRINGS	5/8
930	2371 DANAHER DR VALLEY SPRINGS	5/8
931	2411 DANAHER DR VALLEY SPRINGS	5/8
932	2447 DANAHER DR VALLEY SPRINGS	5/8"
933	2460 DANAHER DR VALLEY SPRINGS	5/8"
934	2496 DANAHER DR VALLEY SPRINGS	5/8
935	2505 DANAHER DR VALLEY SPRINGS	5/8
936	2532 DANAHER DR VALLEY SPRINGS	5/8
937	2565 DANAHER DR VALLEY SPRINGS	5/8"
938	2566 DANAHER DR VALLEY SPRINGS	5/8
939	2599 DANAHER DR VALLEY SPRINGS	5/8
940	2602 DANAHER DR VALLEY SPRINGS	5/8
941	2659 DANAHER DR VALLEY SPRINGS	5/8
942	2664 DANAHER DR VALLEY SPRINGS	5/8
943	2689 DANAHER DR VALLEY SPRINGS	5/8
944	2707 DANAHER DR VALLEY SPRINGS	5/8
945	177 DANDELION CT VALLEY SPRINGS	5/8"
946	5939 DAVIDSON CT VALLEY SPRINGS	5/8"
947	5940 DAVIDSON CT VALLEY SPRINGS	5/8
948	5955 DAVIDSON CT VALLEY SPRINGS	5/8
949	5981 DAVIDSON CT VALLEY SPRINGS	5/8
950	3586 DELIN WY VALLEY SPRINGS	5/8
951	3587 DELIN WY VALLEY SPRINGS	5/8
952	3618 DELIN WY VALLEY SPRINGS	5/8
953	3619 DELIN WY VALLEY SPRINGS	5/8
954	3650 DELIN WY VALLEY SPRINGS	5/8
955	3651 DELIN WY VALLEY SPRINGS	5/8
956	3865 DELIN WY VALLEY SPRINGS	5/8
957	3143 DEMIN CT VALLEY SPRINGS	5/8
958	3162 DEMIN CT VALLEY SPRINGS	5/8
959	3169 DEMIN CT VALLEY SPRINGS	5/8
960	3186 DEMIN CT VALLEY SPRINGS	5/8
961	3187 DEMIN CT VALLEY SPRINGS	5/8
962	3203 DEMIN CT VALLEY SPRINGS	5/8
963	3212 DEMIN CT VALLEY SPRINGS	5/8
964	3213 DEMIN CT VALLEY SPRINGS	5/8
965	3225 DEMIN CT VALLEY SPRINGS	5/8
966	3228 DEMIN CT VALLEY SPRINGS	5/8
967	2811 DENNIS CT VALLEY SPRINGS	5/8"
968	2857 DENNIS CT VALLEY SPRINGS	5/8
969	2880 DENNIS CT VALLEY SPRINGS	5/8
970	2933 DENNIS CT VALLEY SPRINGS	5/8
971	2942 DENNIS CT VALLEY SPRINGS	5/8"
972	2972 DENNIS CT VALLEY SPRINGS	5/8"

#	ADDRESS	METER SIZE
973	2997 DENNIS CT VALLEY SPRINGS	5/8
974	2808 DENNIS DR VALLEY SPRINGS	5/8
975	2691 DENNIS LN VALLEY SPRINGS	5/8
976	2722 DENNIS LN VALLEY SPRINGS	5/8
977	2746 DENNIS LN VALLEY SPRINGS	5/8
978	2747 DENNIS LN VALLEY SPRINGS	5/8
979	2766 DENNIS LN VALLEY SPRINGS	5/8
980	2995 DIDIER RD VALLEY SPRINGS	5/8
981	3059 DIDIER RD VALLEY SPRINGS	5/8"
982	3060 DIDIER RD VALLEY SPRINGS	5/8
983	3100 DIDIER RD VALLEY SPRINGS	5/8
984	3119 DIDIER RD VALLEY SPRINGS	5/8
985	3144 DIDIER RD VALLEY SPRINGS	5/8
986	3161 DIDIER RD VALLEY SPRINGS	5/8
987	3190 DIDIER RD VALLEY SPRINGS	5/8
988	3197 DIDIER RD VALLEY SPRINGS	5/8"
989	3230 DIDIER RD VALLEY SPRINGS	5/8
990	3243 DIDIER RD VALLEY SPRINGS	5/8
991	3258 DIDIER RD VALLEY SPRINGS	5/8
992	3302 DIDIER RD VALLEY SPRINGS	5/8
993	3351 DIDIER RD VALLEY SPRINGS	5/8
994	3382 DIDIER RD VALLEY SPRINGS	5/8
995	3407 DIDIER RD VALLEY SPRINGS	5/8
996	4773 DIXON CT VALLEY SPRINGS	5/8"
997	4836 DIXON CT VALLEY SPRINGS	5/8
998	4843 DIXON CT VALLEY SPRINGS	5/8
999	6950 DOSS CT VALLEY SPRINGS	5/8
1000	4766 DRIVER RD VALLEY SPRINGS	5/8
1001	4777 DRIVER RD VALLEY SPRINGS	5/8
1002	4789 DRIVER RD VALLEY SPRINGS	5/8"
1003	4801 DRIVER RD VALLEY SPRINGS	5/8"
1004	4819 DRIVER RD VALLEY SPRINGS	5/8"
1005	4839 DRIVER RD VALLEY SPRINGS	5/8"
1006	4862 DRIVER RD VALLEY SPRINGS	5/8
1007	4865 DRIVER RD VALLEY SPRINGS	5/8
1008	4881 DRIVER RD VALLEY SPRINGS	5/8"
1009	4890 DRIVER RD VALLEY SPRINGS	5/8
1010	4897 DRIVER RD VALLEY SPRINGS	5/8"
1011	4927 DRIVER RD VALLEY SPRINGS	5/8"
1012	4974 DRIVER RD VALLEY SPRINGS	5/8
1013	5004 DRIVER RD VALLEY SPRINGS	5/8
1014	5052 DRIVER RD VALLEY SPRINGS	5/8
1015	2715 DUNN RD VALLEY SPRINGS	5/8
1016	2744 DUNN RD VALLEY SPRINGS	5/8
1017	2745 DUNN RD VALLEY SPRINGS	5/8
1018	2776 DUNN RD VALLEY SPRINGS	5/8
1019	2777 DUNN RD VALLEY SPRINGS	5/8
1020	2802 DUNN RD VALLEY SPRINGS	5/8
1021	2803 DUNN RD VALLEY SPRINGS	5/8
1022	2820 DUNN RD VALLEY SPRINGS	5/8
1023	2833 DUNN RD VALLEY SPRINGS	5/8
1024	2836 DUNN RD VALLEY SPRINGS	5/8
1025	2854 DUNN RD VALLEY SPRINGS	5/8
1026	2870 DUNN RD VALLEY SPRINGS	5/8

#	ADDRESS	METER SIZE
1027	2871 DUNN RD VALLEY SPRINGS	5/8
1028	2888 DUNN RD VALLEY SPRINGS	5/8
1029	2889 DUNN RD VALLEY SPRINGS	5/8
1030	2906 DUNN RD VALLEY SPRINGS	5/8
1031	2907 DUNN RD VALLEY SPRINGS	5/8
1032	2924 DUNN RD VALLEY SPRINGS	5/8
1033	2925 DUNN RD VALLEY SPRINGS	5/8
1034	2947 DUNN RD VALLEY SPRINGS	5/8
1035	2975 DUNN RD VALLEY SPRINGS	5/8
1036	2976 DUNN RD VALLEY SPRINGS	5/8
1037	2994 DUNN RD VALLEY SPRINGS	5/8
1038	3011 DUNN RD VALLEY SPRINGS	5/8
1039	3012 DUNN RD VALLEY SPRINGS	5/8
1040	3019 DUNN RD VALLEY SPRINGS	5/8
1041	3020 DUNN RD VALLEY SPRINGS	5/8
1042	3038 DUNN RD VALLEY SPRINGS	5/8
1043	3043 DUNN RD VALLEY SPRINGS	5/8"
1044	3056 DUNN RD VALLEY SPRINGS	5/8
1045	3069 DUNN RD VALLEY SPRINGS	5/8
1046	3109 DUNN RD VALLEY SPRINGS	5/8
1047	3134 DUNN RD VALLEY SPRINGS	5/8
1048	3135 DUNN RD VALLEY SPRINGS	5/8
1049	3147 DUNN RD VALLEY SPRINGS	5/8
1050	3162 DUNN RD VALLEY SPRINGS	5/8
1051	3165 DUNN RD VALLEY SPRINGS	5/8"
1052	3188 DUNN RD VALLEY SPRINGS	5/8
1053	3206 DUNN RD VALLEY SPRINGS	5/8
1054	3220 DUNN RD VALLEY SPRINGS	5/8
1055	3229 DUNN RD VALLEY SPRINGS	5/8
1056	3236 DUNN RD VALLEY SPRINGS	5/8
1057	3247 DUNN RD VALLEY SPRINGS	5/8
1058	3260 DUNN RD VALLEY SPRINGS	5/8
1059	3265 DUNN RD VALLEY SPRINGS	5/8
1060	3276 DUNN RD VALLEY SPRINGS	5/8"
1061	3281 DUNN RD VALLEY SPRINGS	5/8
1062	3292 DUNN RD VALLEY SPRINGS	5/8
1063	3299 DUNN RD VALLEY SPRINGS	5/8
1064	3308 DUNN RD VALLEY SPRINGS	5/8"
1065	3325 DUNN RD VALLEY SPRINGS	5/8
1066	3328 DUNN RD VALLEY SPRINGS	5/8
1067	3339 DUNN RD VALLEY SPRINGS	5/8
1068	3400 DUNN RD VALLEY SPRINGS	5/8"
1069	3432 DUNN RD VALLEY SPRINGS	5/8
1070	3447 DUNN RD VALLEY SPRINGS	5/8
1071	3456 DUNN RD VALLEY SPRINGS	5/8
1072	3490 DUNN RD VALLEY SPRINGS	5/8
1073	3542 DUNN RD VALLEY SPRINGS	5/8
1074	3550 DUNN RD VALLEY SPRINGS	5/8
1075	3557 DUNN RD VALLEY SPRINGS	5/8
1076	3583 DUNN RD VALLEY SPRINGS	5/8
1077	3633 DUNN RD VALLEY SPRINGS	5/8
1078	3636 DUNN RD VALLEY SPRINGS	5/8
1079	3659 DUNN RD VALLEY SPRINGS	5/8
1080	3688 DUNN RD VALLEY SPRINGS	5/8

#	ADDRESS	METER SIZE
1081	3732 DUNN RD VALLEY SPRINGS	5/8
1082	3735 DUNN RD VALLEY SPRINGS	5/8
1083	3753 DUNN RD VALLEY SPRINGS	5/8
1084	3758 DUNN RD VALLEY SPRINGS	5/8
1085	3788 DUNN RD VALLEY SPRINGS	5/8
1086	3801 DUNN RD VALLEY SPRINGS	5/8"
1087	3816 DUNN RD VALLEY SPRINGS	5/8
1088	3819 DUNN RD VALLEY SPRINGS	5/8
1089	3827 DUNN RD VALLEY SPRINGS	5/8
1090	3834 DUNN RD VALLEY SPRINGS	5/8
1091	3850 DUNN RD VALLEY SPRINGS	5/8
1092	3868 DUNN RD VALLEY SPRINGS	5/8
1093	3884 DUNN RD VALLEY SPRINGS	5/8
1094	3889 DUNN RD VALLEY SPRINGS	5/8
1095	3898 DUNN RD VALLEY SPRINGS	5/8
1096	3914 DUNN RD VALLEY SPRINGS	5/8
1097	3957 DUNN RD VALLEY SPRINGS	5/8
1098	3968 DUNN RD VALLEY SPRINGS	5/8
1099	3975 DUNN RD VALLEY SPRINGS	5/8"
1100	3984 DUNN RD VALLEY SPRINGS	5/8
1101	3997 DUNN RD VALLEY SPRINGS	5/8"
1102	4002 DUNN RD VALLEY SPRINGS	5/8
1103	4021 DUNN RD VALLEY SPRINGS	5/8
1104	4038 DUNN RD VALLEY SPRINGS	5/8
1105	4039 DUNN RD VALLEY SPRINGS	5/8
1106	4059 DUNN RD VALLEY SPRINGS	5/8
1107	4066 DUNN RD VALLEY SPRINGS	5/8
1108	4071 DUNN RD VALLEY SPRINGS	5/8
1109	4089 DUNN RD VALLEY SPRINGS	5/8
1110	4106 DUNN RD VALLEY SPRINGS	5/8
1111	4107 DUNN RD VALLEY SPRINGS	5/8
1112	4124 DUNN RD VALLEY SPRINGS	5/8
1113	4142 DUNN RD VALLEY SPRINGS	5/8
1114	4143 DUNN RD VALLEY SPRINGS	5/8
1115	4200 DUNN RD VALLEY SPRINGS	5/8
1116	4223 DUNN RD VALLEY SPRINGS	5/8
1117	4229 DUNN RD VALLEY SPRINGS	5/8
1118	4241 DUNN RD VALLEY SPRINGS	5/8
1119	4255 DUNN RD VALLEY SPRINGS	5/8
1120	4274 DUNN RD VALLEY SPRINGS	5/8
1121	4316 DUNN RD VALLEY SPRINGS	5/8
1122	4329 DUNN RD VALLEY SPRINGS	5/8"
1123	4336 DUNN RD VALLEY SPRINGS	5/8
1124	4365 DUNN RD VALLEY SPRINGS	5/8
1125	4380 DUNN RD VALLEY SPRINGS	5/8"
1126	4474 DUNN RD VALLEY SPRINGS	5/8
1127	4505 DUNN RD VALLEY SPRINGS	5/8
1128	4518 DUNN RD VALLEY SPRINGS	5/8
1129	4559 DUNN RD VALLEY SPRINGS	5/8"
1130	4584 DUNN RD VALLEY SPRINGS	5/8
1131	4602 DUNN RD VALLEY SPRINGS	5/8
1132	4620 DUNN RD VALLEY SPRINGS	5/8
1133	4655 DUNN RD VALLEY SPRINGS	5/8
1134	4733 DUNN RD VALLEY SPRINGS	5/8

#	ADDRESS	METER SIZE
1135	4763 DUNN RD VALLEY SPRINGS	5/8
1136	4766 DUNN RD VALLEY SPRINGS	5/8
1137	4781 DUNN RD VALLEY SPRINGS	5/8
1138	4795 DUNN RD VALLEY SPRINGS	5/8
1139	4829 DUNN RD VALLEY SPRINGS	5/8
1140	4837 DUNN RD VALLEY SPRINGS	5/8
1141	4850 DUNN RD VALLEY SPRINGS	5/8
1142	4873 DUNN RD VALLEY SPRINGS	5/8
1143	4893 DUNN RD VALLEY SPRINGS	5/8
1144	4940 DUNN RD VALLEY SPRINGS	5/8
1145	4947 DUNN RD VALLEY SPRINGS	5/8
1146	4971 DUNN RD VALLEY SPRINGS	5/8
1147	4994 DUNN RD VALLEY SPRINGS	5/8"
1148	4995 DUNN RD VALLEY SPRINGS	5/8
1149	5016 DUNN RD VALLEY SPRINGS	5/8
1150	5023 DUNN RD VALLEY SPRINGS	5/8
1151	5038 DUNN RD VALLEY SPRINGS	5/8
1152	5041 DUNN RD VALLEY SPRINGS	5/8
1153	5060 DUNN RD VALLEY SPRINGS	5/8
1154	3379 EMEREFF LN VALLEY SPRINGS	5/8
1155	3494 EMEREFF LN VALLEY SPRINGS	5/8
1156	3530 EMEREFF LN VALLEY SPRINGS	5/8
1157	3585 EMEREFF LN VALLEY SPRINGS	5/8
1158	3596 EMEREFF LN VALLEY SPRINGS	5/8
1159	3680 FARRIS CT VALLEY SPRINGS	5/8
1160	3690 FARRIS CT VALLEY SPRINGS	5/8
1161	3826 FARRIS DR VALLEY SPRINGS	5/8
1162	3851 FARRIS DR VALLEY SPRINGS	5/8
1163	3920 FARRIS DR VALLEY SPRINGS	5/8
1164	3964 FARRIS DR VALLEY SPRINGS	5/8
1165	4002 FARRIS DR VALLEY SPRINGS	5/8
1166	4040 FARRIS DR VALLEY SPRINGS	5/8
1167	4055 FARRIS DR VALLEY SPRINGS	5/8
1168	4076 FARRIS DR VALLEY SPRINGS	5/8"
1169	4114 FARRIS DR VALLEY SPRINGS	5/8
1170	4160 FARRIS DR VALLEY SPRINGS	5/8
1171	4190 FARRIS DR VALLEY SPRINGS	5/8"
1172	3352 FARRIS LN VALLEY SPRINGS	5/8
1173	3353 FARRIS LN VALLEY SPRINGS	5/8
1174	3884 FARRIS LN VALLEY SPRINGS	5/8
1175	5948 FREIDMAN WY VALLEY SPRINGS	5/8
1176	6381 FRIEDMAN WAY VALLEY SPRINGS	5/8"
1177	5947 FRIEDMAN WY VALLEY SPRINGS	5/8"
1178	5983 FRIEDMAN WY VALLEY SPRINGS	5/8
1179	5984 FRIEDMAN WY VALLEY SPRINGS	5/8
1180	6012 FRIEDMAN WY VALLEY SPRINGS	5/8
1181	6044 FRIEDMAN WY VALLEY SPRINGS	5/8
1182	6117 FRIEDMAN WY VALLEY SPRINGS	5/8
1183	6122 FRIEDMAN WY VALLEY SPRINGS	5/8
1184	6141 FRIEDMAN WY VALLEY SPRINGS	5/8
1185	6166 FRIEDMAN WY VALLEY SPRINGS	5/8
1186	6167 FRIEDMAN WY VALLEY SPRINGS	5/8
1187	6214 FRIEDMAN WY VALLEY SPRINGS	5/8
1188	6242 FRIEDMAN WY VALLEY SPRINGS	5/8

#	ADDRESS	METER SIZE
1189	6283 FRIEDMAN WY VALLEY SPRINGS	5/8
1190	6314 FRIEDMAN WY VALLEY SPRINGS	5/8
1191	6334 FRIEDMAN WY VALLEY SPRINGS	5/8
1192	6335 FRIEDMAN WY VALLEY SPRINGS	5/8
1193	6366 FRIEDMAN WY VALLEY SPRINGS	5/8
1194	6397 FRIEDMAN WY VALLEY SPRINGS	5/8
1195	6438 FRIEDMAN WY VALLEY SPRINGS	5/8
1196	6449 FRIEDMAN WY VALLEY SPRINGS	5/8
1197	6486 FRIEDMAN WY VALLEY SPRINGS	5/8"
1198	6493 FRIEDMAN WY VALLEY SPRINGS	5/8
1199	6512 FRIEDMAN WY VALLEY SPRINGS	5/8
1200	6519 FRIEDMAN WY VALLEY SPRINGS	5/8"
1201	6600 FRIEDMAN WY VALLEY SPRINGS	5/8"
1202	6650 FRIEDMAN WY VALLEY SPRINGS	5/8
1203	7029 GABOR ST VALLEY SPRINGS	5/8
1204	7055 GABOR ST VALLEY SPRINGS	5/8
1205	7056 GABOR ST VALLEY SPRINGS	5/8
1206	7081 GABOR ST VALLEY SPRINGS	5/8
1207	7100 GABOR ST VALLEY SPRINGS	5/8"
1208	7111 GABOR ST VALLEY SPRINGS	5/8
1209	7153 GABOR ST VALLEY SPRINGS	5/8"
1210	7230 GABOR ST VALLEY SPRINGS	5/8
1211	7250 GABOR ST VALLEY SPRINGS	5/8"
1212	7263 GABOR ST VALLEY SPRINGS	5/8
1213	7270 GABOR ST VALLEY SPRINGS	5/8
1214	7355 GABOR ST VALLEY SPRINGS	5/8
1215	7374 GABOR ST VALLEY SPRINGS	5/8
1216	7410 GABOR ST VALLEY SPRINGS	5/8
1217	7444 GABOR ST VALLEY SPRINGS	5/8
1218	7469 GABOR ST VALLEY SPRINGS	5/8
1219	7480 GABOR ST VALLEY SPRINGS	5/8"
1220	7495 GABOR ST VALLEY SPRINGS	5/8
1221	7505 GABOR ST VALLEY SPRINGS	5/8
1222	7576 GABOR ST VALLEY SPRINGS	5/8
1223	7581 GABOR ST VALLEY SPRINGS	5/8
1224	7630 GABOR ST VALLEY SPRINGS	5/8
1225	7639 GABOR ST VALLEY SPRINGS	5/8
1226	7654 GABOR ST VALLEY SPRINGS	5/8
1227	7671 GABOR ST VALLEY SPRINGS	5/8
1228	7674 GABOR ST VALLEY SPRINGS	5/8
1229	7693 GABOR ST VALLEY SPRINGS	5/8
1230	7708 GABOR ST VALLEY SPRINGS	5/8"
1231	7709 GABOR ST VALLEY SPRINGS	5/8
1232	7750 GABOR ST VALLEY SPRINGS	5/8
1233	7763 GABOR ST VALLEY SPRINGS	5/8"
1234	7780 GABOR ST VALLEY SPRINGS	5/8
1235	7795 GABOR ST VALLEY SPRINGS	5/8
1236	7861 GABOR ST VALLEY SPRINGS	5/8
1237	7863 GABOR ST VALLEY SPRINGS	5/8
1238	7889 GABOR ST VALLEY SPRINGS	5/8
1239	7914 GABOR ST VALLEY SPRINGS	5/8
1240	7921 GABOR ST VALLEY SPRINGS	5/8
1241	7939 GABOR ST VALLEY SPRINGS	5/8
1242	7970 GABOR ST VALLEY SPRINGS	5/8"

#	ADDRESS	METER SIZE
1243	7971 GABOR ST VALLEY SPRINGS	5/8
1244	2243 GALLIUS LN VALLEY SPRINGS	5/8
1245	2284 GALLIUS LN VALLEY SPRINGS	5/8
1246	2285 GALLIUS LN VALLEY SPRINGS	5/8
1247	2342 GALLIUS LN VALLEY SPRINGS	5/8"
1248	2376 GALLIUS LN VALLEY SPRINGS	5/8
1249	2391 GALLIUS LN VALLEY SPRINGS	5/8
1250	2423 GALLIUS LN VALLEY SPRINGS	5/8
1251	2436 GALLIUS LN VALLEY SPRINGS	5/8"
1252	2457 GALLIUS LN VALLEY SPRINGS	5/8
1253	2466 GALLIUS LN VALLEY SPRINGS	5/8
1254	2491 GALLIUS LN VALLEY SPRINGS	5/8
1255	2518 GALLIUS LN VALLEY SPRINGS	5/8
1256	5888 GARNER PL VALLEY SPRINGS	5/8
1257	5895 GARNER PL VALLEY SPRINGS	5/8
1258	5919 GARNER PL VALLEY SPRINGS	5/8
1259	5939 GARNER PL VALLEY SPRINGS	5/8
1260	5966 GARNER PL VALLEY SPRINGS	5/8
1261	5973 GARNER PL VALLEY SPRINGS	5/8
1262	6013 GARNER PL VALLEY SPRINGS	5/8
1263	6020 GARNER PL VALLEY SPRINGS	5/8
1264	6050 GARNER PL VALLEY SPRINGS	5/8
1265	6069 GARNER PL VALLEY SPRINGS	5/8
1266	6084 GARNER PL VALLEY SPRINGS	5/8"
1267	6110 GARNER PL VALLEY SPRINGS	5/8"
1268	6125 GARNER PL VALLEY SPRINGS	5/8"
1269	6137 GARNER PL VALLEY SPRINGS	5/8
1270	6159 GARNER PL VALLEY SPRINGS	5/8
1271	6169 GARNER PL VALLEY SPRINGS	5/8"
1272	6183 GARNER PL VALLEY SPRINGS	5/8
1273	6215 GARNER PL VALLEY SPRINGS	5/8
1274	6231 GARNER PL VALLEY SPRINGS	5/8
1275	6247 GARNER PL VALLEY SPRINGS	5/8
1276	6254 GARNER PL VALLEY SPRINGS	5/8
1277	6288 GARNER PL VALLEY SPRINGS	5/8
1278	6306 GARNER PL VALLEY SPRINGS	5/8
1279	6324 GARNER PL VALLEY SPRINGS	5/8"
1280	6340 GARNER PL VALLEY SPRINGS	5/8
1281	6341 GARNER PL VALLEY SPRINGS	5/8
1282	6357 GARNER PL VALLEY SPRINGS	5/8
1283	6371 GARNER PL VALLEY SPRINGS	5/8
1284	6372 GARNER PL VALLEY SPRINGS	5/8
1285	6384 GARNER PL VALLEY SPRINGS	5/8
1286	6403 GARNER PL VALLEY SPRINGS	5/8
1287	6446 GARNER PL VALLEY SPRINGS	5/8
1288	6449 GARNER PL VALLEY SPRINGS	5/8
1289	6465 GARNER PL VALLEY SPRINGS	5/8
1290	6482 GARNER PL VALLEY SPRINGS	5/8
1291	6485 GARNER PL VALLEY SPRINGS	5/8
1292	6494 GARNER PL VALLEY SPRINGS	5/8
1293	6497 GARNER PL VALLEY SPRINGS	5/8
1294	6513 GARNER PL VALLEY SPRINGS	5/8
1295	6526 GARNER PL VALLEY SPRINGS	5/8
1296	6529 GARNER PL VALLEY SPRINGS	5/8



#	ADDRESS	METER SIZE
1297	6540 GARNER PL VALLEY SPRINGS	5/8"
1298	6545 GARNER PL VALLEY SPRINGS	5/8
1299	6556 GARNER PL VALLEY SPRINGS	5/8"
1300	6571 GARNER PL VALLEY SPRINGS	5/8
1301	6572 GARNER PL VALLEY SPRINGS	5/8
1302	6588 GARNER PL VALLEY SPRINGS	5/8
1303	6589 GARNER PL VALLEY SPRINGS	5/8"
1304	6614 GARNER PL VALLEY SPRINGS	5/8
1305	6630 GARNER PL VALLEY SPRINGS	5/8
1306	6646 GARNER PL VALLEY SPRINGS	5/8
1307	6653 GARNER PL VALLEY SPRINGS	5/8
1308	6658 GARNER PL VALLEY SPRINGS	5/8
1309	6673 GARNER PL VALLEY SPRINGS	5/8
1310	6693 GARNER PL VALLEY SPRINGS	5/8
1311	6694 GARNER PL VALLEY SPRINGS	5/8
1312	6709 GARNER PL VALLEY SPRINGS	5/8
1313	6710 GARNER PL VALLEY SPRINGS	5/8
1314	6726 GARNER PL VALLEY SPRINGS	5/8
1315	6742 GARNER PL VALLEY SPRINGS	5/8
1316	6745 GARNER PL VALLEY SPRINGS	5/8
1317	6770 GARNER PL VALLEY SPRINGS	5/8
1318	6845 GARNER PL VALLEY SPRINGS	5/8
1319	6904 GARNER PL VALLEY SPRINGS	5/8"
1320	6905 GARNER PL VALLEY SPRINGS	5/8
1321	6954 GARNER PL VALLEY SPRINGS	5/8
1322	6955 GARNER PL VALLEY SPRINGS	5/8
1323	2625 GEE LN VALLEY SPRINGS	5/8
1324	2626 GEE LN VALLEY SPRINGS	5/8
1325	2659 GEE LN VALLEY SPRINGS	5/8
1326	2662 GEE LN VALLEY SPRINGS	5/8
1327	1264 GILL RANCH RD VALLEY SPRINGS	5/8
1328	1426 GILL RANCH RD VALLEY SPRINGS	5/8
1329	2633 GLEN CT VALLEY SPRINGS	5/8
1330	2648 GLEN CT VALLEY SPRINGS	5/8
1331	2649 GLEN CT VALLEY SPRINGS	5/8
1332	2660 GLEN CT VALLEY SPRINGS	5/8
1333	2661 GLEN CT VALLEY SPRINGS	5/8
1334	8431 GOGGIN ST VALLEY SPRINGS	5/8
1335	8436 GOGGIN ST VALLEY SPRINGS	5/8
1336	8464 GOGGIN ST VALLEY SPRINGS	5/8
1337	8465 GOGGIN ST VALLEY SPRINGS	5/8
1338	8504 GOGGIN ST VALLEY SPRINGS	5/8
1339	8507 GOGGIN ST VALLEY SPRINGS	5/8
1340	8538 GOGGIN ST VALLEY SPRINGS	5/8"
1341	8557 GOGGIN ST VALLEY SPRINGS	5/8
1342	8562 GOGGIN ST VALLEY SPRINGS	5/8"
1343	8572 GOGGIN ST VALLEY SPRINGS	5/8
1344	8607 GOGGIN ST VALLEY SPRINGS	5/8"
1345	8610 GOGGIN ST VALLEY SPRINGS	5/8
1346	8637 GOGGIN ST VALLEY SPRINGS	5/8
1347	8668 GOGGIN ST VALLEY SPRINGS	5/8
1348	150 GOLD CREEK DR VALLEY SPRINGS	5/8"
1349	156 GOLD CREEK DR VALLEY SPRINGS	5/8
1350	164 GOLD CREEK DR VALLEY SPRINGS	5/8

#	ADDRESS	METER SIZE
1351	172 GOLD CREEK DR VALLEY SPRINGS	5/8
1352	175 GOLD CREEK DR VALLEY SPRINGS	5/8
1353	178 GOLD CREEK DR VALLEY SPRINGS	5/8
1354	179 GOLD CREEK DR VALLEY SPRINGS	5/8
1355	186 GOLD CREEK DR VALLEY SPRINGS	5/8
1356	189 GOLD CREEK DR VALLEY SPRINGS	5/8
1357	194 GOLD CREEK DR VALLEY SPRINGS	5/8
1358	200 GOLD CREEK DR VALLEY SPRINGS	5/8
1359	201 GOLD CREEK DR VALLEY SPRINGS	5/8
1360	209 GOLD CREEK DR VALLEY SPRINGS	5/8
1361	212 GOLD CREEK DR VALLEY SPRINGS	5/8
1362	217 GOLD CREEK DR VALLEY SPRINGS	5/8
1363	218 GOLD CREEK DR VALLEY SPRINGS	5/8
1364	305 GOLD CREEK DR VALLEY SPRINGS	5/8
1365	323 GOLD CREEK DR VALLEY SPRINGS	5/8
1366	335 GOLD CREEK DR VALLEY SPRINGS	5/8"
1367	341 GOLD CREEK DR VALLEY SPRINGS	5/8
1368	347 GOLD CREEK DR VALLEY SPRINGS	5/8
1369	353 GOLD CREEK DR VALLEY SPRINGS	5/8
1370	360 GOLD CREEK DR VALLEY SPRINGS	5/8"
1371	274 GOLD CREEK DR VALLEY SPRINGS	5/8
1372	275 GOLD CREEK DR VALLEY SPRINGS	5/8
1373	280 GOLD CREEK DR VALLEY SPRINGS	5/8
1374	281 GOLD CREEK DR VALLEY SPRINGS	5/8
1375	286 GOLD CREEK DR VALLEY SPRINGS	5/8"
1376	287 GOLD CREEK DR VALLEY SPRINGS	5/8
1377	290 GOLD CREEK DR VALLEY SPRINGS	5/8
1378	293 GOLD CREEK DR VALLEY SPRINGS	5/8
1379	296 GOLD CREEK DR VALLEY SPRINGS	5/8"
1380	299 GOLD CREEK DR VALLEY SPRINGS	5/8
1381	302 GOLD CREEK DR VALLEY SPRINGS	5/8"
1382	308 GOLD CREEK DR VALLEY SPRINGS	5/8"
1383	311 GOLD CREEK DR VALLEY SPRINGS	5/8"
1384	316 GOLD CREEK DR VALLEY SPRINGS	5/8"
1385	317 GOLD CREEK DR VALLEY SPRINGS	5/8"
1386	324 GOLD CREEK DR VALLEY SPRINGS	5/8"
1387	329 GOLD CREEK DR VALLEY SPRINGS	5/8"
1388	354 GOLD CREEK DR VALLEY SPRINGS	5/8
1389	159 GOLD DUST VALLEY SPRINGS	5/8
1390	180 GOLD DUST CT VALLEY SPRINGS	5/8
1391	187 GOLD DUST CT VALLEY SPRINGS	5/8
1392	188 GOLD DUST CT VALLEY SPRINGS	5/8"
1393	196 GOLD DUST CT VALLEY SPRINGS	5/8"
1394	104 GOLD DUST DR VALLEY SPRINGS	5/8
1395	109 GOLD DUST DR VALLEY SPRINGS	5/8
1396	112 GOLD DUST DR VALLEY SPRINGS	5/8
1397	120 GOLD DUST DR VALLEY SPRINGS	5/8
1398	127 GOLD DUST DR VALLEY SPRINGS	5/8
1399	128 GOLD DUST DR VALLEY SPRINGS	5/8
1400	134 GOLD DUST DR VALLEY SPRINGS	5/8
1401	135 GOLD DUST DR VALLEY SPRINGS	5/8"
1402	141 GOLD DUST DR VALLEY SPRINGS	5/8
1403	142 GOLD DUST DR VALLEY SPRINGS	5/8
1404	147 GOLD DUST DR VALLEY SPRINGS	5/8

#	ADDRESS	METER SIZE
1405	150 GOLD DUST DR VALLEY SPRINGS	5/8
1406	153 GOLD DUST DR VALLEY SPRINGS	5/8
1407	158 GOLD DUST DR VALLEY SPRINGS	5/8
1408	164 GOLD DUST DR VALLEY SPRINGS	5/8
1409	172 GOLD DUST DR VALLEY SPRINGS	5/8
1410	179 GOLD DUST DR VALLEY SPRINGS	5/8"
1411	103 GOLD KING DR VALLEY SPRINGS	5/8
1412	104 GOLD KING DR VALLEY SPRINGS	5/8
1413	111 GOLD KING DR VALLEY SPRINGS	5/8
1414	112 GOLD KING DR VALLEY SPRINGS	5/8
1415	118 GOLD KING DR VALLEY SPRINGS	5/8
1416	119 GOLD KING DR VALLEY SPRINGS	5/8
1417	124 GOLD KING DR VALLEY SPRINGS	5/8
1418	127 GOLD KING DR VALLEY SPRINGS	5/8
1419	130 GOLD KING DR VALLEY SPRINGS	5/8
1420	135 GOLD KING DR VALLEY SPRINGS	5/8
1421	138 GOLD KING DR VALLEY SPRINGS	5/8
1422	143 GOLD KING DR VALLEY SPRINGS	5/8
1423	146 GOLD KING DR VALLEY SPRINGS	5/8
1424	151 GOLD KING DR VALLEY SPRINGS	5/8
1425	154 GOLD KING DR VALLEY SPRINGS	5/8
1426	159 GOLD KING DR VALLEY SPRINGS	5/8
1427	162 GOLD KING DR VALLEY SPRINGS	5/8"
1428	167 GOLD KING DR VALLEY SPRINGS	5/8
1429	175 GOLD KING DR VALLEY SPRINGS	5/8
1430	183 GOLD KING DR VALLEY SPRINGS	5/8
1431	191 GOLD KING DR VALLEY SPRINGS	5/8
1432	199 GOLD KING DR VALLEY SPRINGS	5/8
1433	200 GOLD KING DR VALLEY SPRINGS	5/8"
1434	206 GOLD KING DR VALLEY SPRINGS	5/8
1435	207 GOLD KING DR VALLEY SPRINGS	5/8
1436	224 GOLD KING DR VALLEY SPRINGS	5/8
1437	227 GOLD KING DR VALLEY SPRINGS	5/8
1438	233 GOLD KING DR VALLEY SPRINGS	5/8
1439	236 GOLD KING DR VALLEY SPRINGS	5/8
1440	240 GOLD KING DR VALLEY SPRINGS	5/8
1441	241 GOLD KING DR VALLEY SPRINGS	5/8"
1442	246 GOLD KING DR VALLEY SPRINGS	5/8
1443	249 GOLD KING DR VALLEY SPRINGS	5/8
1444	254 GOLD KING DR VALLEY SPRINGS	5/8"
1445	257 GOLD KING DR VALLEY SPRINGS	5/8
1446	260 GOLD KING DR VALLEY SPRINGS	5/8"
1447	263 GOLD KING DR VALLEY SPRINGS	5/8"
1448	267 GOLD KING DR VALLEY SPRINGS	5/8
1449	271 GOLD KING DR VALLEY SPRINGS	5/8
1450	272 GOLD KING DR VALLEY SPRINGS	5/8"
1451	275 GOLD KING DR VALLEY SPRINGS	5/8
1452	279 GOLD KING DR VALLEY SPRINGS	5/8"
1453	280 GOLD KING DR VALLEY SPRINGS	5/8
1454	283 GOLD KING DR VALLEY SPRINGS	5/8
1455	289 GOLD KING DR VALLEY SPRINGS	5/8
1456	295 GOLD KING DR VALLEY SPRINGS	5/8"
1457	107 GOLD NUGGET DR VALLEY SPRINGS	5/8
1458	115 GOLD NUGGET DR VALLEY SPRINGS	5/8"

#	ADDRESS	METER SIZE
1459	116 GOLD NUGGET DR VALLEY SPRINGS	5/8
1460	121 GOLD NUGGET DR VALLEY SPRINGS	5/8
1461	127 GOLD NUGGET DR VALLEY SPRINGS	5/8
1462	130 GOLD NUGGET DR VALLEY SPRINGS	5/8
1463	138 GOLD NUGGET DR VALLEY SPRINGS	5/8
1464	144 GOLD NUGGET DR VALLEY SPRINGS	5/8
1465	135 GOLD NUGGET DR VALLEY SPRINGS	5/8
1466	141 GOLD NUGGET DR VALLEY SPRINGS	5/8
1467	149 GOLD NUGGET DR VALLEY SPRINGS	5/8
1468	152 GOLD NUGGET DR VALLEY SPRINGS	5/8
1469	157 GOLD NUGGET DR VALLEY SPRINGS	5/8"
1470	162 GOLD NUGGET DR VALLEY SPRINGS	5/8
1471	163 GOLD NUGGET DR VALLEY SPRINGS	5/8
1472	169 GOLD NUGGET DR VALLEY SPRINGS	5/8
1473	185 GOLD NUGGET DR VALLEY SPRINGS	5/8
1474	191 GOLD NUGGET DR VALLEY SPRINGS	5/8
1475	199 GOLD NUGGET DR VALLEY SPRINGS	5/8
1476	205 GOLD NUGGET DR VALLEY SPRINGS	5/8
1477	2514 GOLD RUN CT VALLEY SPRINGS	5/8
1478	2515 GOLD RUN CT VALLEY SPRINGS	5/8
1479	2522 GOLD RUN CT VALLEY SPRINGS	5/8
1480	2536 GOLD RUN CT VALLEY SPRINGS	5/8
1481	2553 GOLD RUN CT VALLEY SPRINGS	5/8
1482	2556 GOLD RUN CT VALLEY SPRINGS	5/8
1483	2569 GOLD RUN CT VALLEY SPRINGS	5/8
1484	2570 GOLD RUN CT VALLEY SPRINGS	5/8
1485	2589 GOLD RUN CT VALLEY SPRINGS	5/8
1486	106 GOLD STANDARD CT VALLEY SPRINGS	5/8
1487	107 GOLD STANDARD CT VALLEY SPRINGS	5/8
1488	112 GOLD STANDARD CT VALLEY SPRINGS	5/8
1489	113 GOLD STANDARD CT VALLEY SPRINGS	5/8
1490	118 GOLD STANDARD CT VALLEY SPRINGS	5/8
1491	119 GOLD STANDARD CT VALLEY SPRINGS	5/8
1492	123 GOLD STANDARD CT VALLEY SPRINGS	5/8"
1493	103 GOLDEN LEAF CT VALLEY SPRINGS	5/8
1494	109 GOLDEN LEAF CT VALLEY SPRINGS	5/8
1495	130 GOLDEN LEAF CT VALLEY SPRINGS	5/8
1496	133 GOLDEN LEAF CT VALLEY SPRINGS	5/8"
1497	136 GOLDEN LEAF CT VALLEY SPRINGS	5/8
1498	139 GOLDEN LEAF CT VALLEY SPRINGS	5/8"
1499	142 GOLDEN LEAF CT VALLEY SPRINGS	5/8
1500	145 GOLDEN LEAF CT VALLEY SPRINGS	5/8"
1501	148 GOLDEN LEAF CT VALLEY SPRINGS	5/8
1502	151 GOLDEN LEAF CT VALLEY SPRINGS	5/8"
1503	154 GOLDEN LEAF CT VALLEY SPRINGS	5/8"
1504	157 GOLDEN LEAF CT VALLEY SPRINGS	5/8"
1505	158 GOLDEN LEAF CT VALLEY SPRINGS	5/8
1506	161 GOLDEN LEAF CT VALLEY SPRINGS	5/8"
1507	162 GOLDEN LEAF CT VALLEY SPRINGS	5/8
1508	105 GOLDEN STAR DRIVE VALLEY SPRINGS	5/8
1509	113 GOLDEN WEST CT VALLEY SPRINGS	5/8
1510	121 GOLDEN WEST CT VALLEY SPRINGS	5/8"
1511	130 GOLDEN WEST CT VALLEY SPRINGS	5/8
1512	133 GOLDEN WEST CT VALLEY SPRINGS	5/8

#	ADDRESS	METER SIZE
1513	140 GOLDEN WEST CT VALLEY SPRINGS	5/8
1514	143 GOLDEN WEST CT VALLEY SPRINGS	5/8
1515	150 GOLDEN WEST CT VALLEY SPRINGS	5/8
1516	153 GOLDEN WEST CT VALLEY SPRINGS	5/8
1517	165 GOLDEN WEST CT VALLEY SPRINGS	5/8
1518	168 GOLDEN WEST CT VALLEY SPRINGS	5/8
1519	169 GOLDEN WEST CT VALLEY SPRINGS	5/8
1520	2023 GREENBRIAR RD VALLEY SPRINGS	5/8
1521	2029 GREENBRIAR RD VALLEY SPRINGS	5/8
1522	2034 GREENBRIAR RD VALLEY SPRINGS	5/8
1523	2037 GREENBRIAR RD VALLEY SPRINGS	5/8"
1524	2049 GREENBRIAR RD VALLEY SPRINGS	5/8
1525	2060 GREENBRIAR RD VALLEY SPRINGS	5/8
1526	2077 GREENBRIAR RD VALLEY SPRINGS	5/8
1527	2088 GREENBRIAR RD VALLEY SPRINGS	5/8
1528	2089 GREENBRIAR RD VALLEY SPRINGS	5/8
1529	2103 GREENBRIAR RD VALLEY SPRINGS	5/8
1530	8757 GREER WY VALLEY SPRINGS	5/8
1531	8760 GREER WY VALLEY SPRINGS	5/8
1532	8785 GREER WY VALLEY SPRINGS	5/8
1533	8786 GREER WY VALLEY SPRINGS	5/8
1534	8814 GREER WY VALLEY SPRINGS	5/8
1535	8827 GREER WY VALLEY SPRINGS	5/8"
1536	8914 GREER WY VALLEY SPRINGS	5/8
1537	8937 GREER WY VALLEY SPRINGS	5/8
1538	3251 GREGG CT VALLEY SPRINGS	5/8
1539	4170 GRISHAM RD VALLEY SPRINGS	5/8"
1540	4175 GRISHAM RD VALLEY SPRINGS	5/8
1541	4217 GRISHAM RD VALLEY SPRINGS	5/8
1542	4220 GRISHAM RD VALLEY SPRINGS	5/8
1543	4280 GRISHAM RD VALLEY SPRINGS	5/8"
1544	4301 GRISHAM RD VALLEY SPRINGS	5/8
1545	4340 GRISHAM RD VALLEY SPRINGS	5/8
1546	4341 GRISHAM RD VALLEY SPRINGS	5/8"
1547	4383 GRISHAM RD VALLEY SPRINGS	5/8"
1548	2011 GROUSE DR VALLEY SPRINGS	5/8
1549	2016 GROUSE DR VALLEY SPRINGS	5/8
1550	2029 GROUSE DR VALLEY SPRINGS	5/8
1551	2047 GROUSE DR VALLEY SPRINGS	5/8
1552	2065 GROUSE DR VALLEY SPRINGS	5/8
1553	2083 GROUSE DR VALLEY SPRINGS	5/8
1554	2101 GROUSE DR VALLEY SPRINGS	5/8
1555	2115 GROUSE DR VALLEY SPRINGS	5/8"
1556	2166 GROUSE DR VALLEY SPRINGS	5/8
1557	2177 GROUSE DR VALLEY SPRINGS	5/8
1558	2182 GROUSE DR VALLEY SPRINGS	5/8
1559	2196 GROUSE DR VALLEY SPRINGS	5/8
1560	2209 GROUSE DR VALLEY SPRINGS	5/8
1561	2226 GROUSE DR VALLEY SPRINGS	5/8
1562	2240 GROUSE DR VALLEY SPRINGS	5/8"
1563	2245 GROUSE DR VALLEY SPRINGS	5/8
1564	2254 GROUSE DR VALLEY SPRINGS	5/8
1565	2268 GROUSE DR VALLEY SPRINGS	5/8"
1566	2275 GROUSE DR VALLEY SPRINGS	5/8

#	ADDRESS	METER SIZE
1567	2278 GROUSE DR VALLEY SPRINGS	5/8
1568	2287 GROUSE DR VALLEY SPRINGS	5/8
1569	2288 GROUSE DR VALLEY SPRINGS	5/8
1570	2322 GROUSE DR VALLEY SPRINGS	5/8"
1571	2323 GROUSE DR VALLEY SPRINGS	1.0
1572	6892 HACKETT CT VALLEY SPRINGS	5/8
1573	6954 HACKETT CT VALLEY SPRINGS	5/8
1574	7007 HACKETT CT VALLEY SPRINGS	5/8
1575	7010 HACKETT CT VALLEY SPRINGS	5/8
1576	5089 HAGEN CT VALLEY SPRINGS	5/8
1577	5118 HAGEN CT VALLEY SPRINGS	5/8"
1578	5204 HAGEN CT VALLEY SPRINGS	5/8
1579	5318 HAGEN CT VALLEY SPRINGS	5/8"
1580	3178 HAGEN RD VALLEY SPRINGS	5/8
1581	3235 HAGEN RD VALLEY SPRINGS	5/8
1582	3252 HAGEN RD VALLEY SPRINGS	5/8
1583	3312 HAGEN RD VALLEY SPRINGS	5/8
1584	3363 HAGEN RD VALLEY SPRINGS	5/8
1585	3388 HAGEN RD VALLEY SPRINGS	5/8
1586	480 HAGGIN CT VALLEY SPRINGS	5/8
1587	495 HAGGIN CT VALLEY SPRINGS	5/8
1588	496 HAGGIN CT VALLEY SPRINGS	5/8
1589	503 HAGGIN CT VALLEY SPRINGS	5/8"
1590	3479 HANLEY DR VALLEY SPRINGS	5/8
1591	3508 HANLEY DR VALLEY SPRINGS	5/8
1592	3522 HANLEY DR VALLEY SPRINGS	5/8
1593	3529 HANLEY DR VALLEY SPRINGS	5/8
1594	3536 HANLEY DR VALLEY SPRINGS	5/8
1595	3552 HANLEY DR VALLEY SPRINGS	5/8
1596	3558 HANLEY DR VALLEY SPRINGS	5/8
1597	3559 HANLEY DR VALLEY SPRINGS	5/8
1598	3575 HANLEY DR VALLEY SPRINGS	5/8
1599	3604 HANLEY DR VALLEY SPRINGS	5/8
1600	3622 HANLEY DR VALLEY SPRINGS	5/8
1601	3678 HANLEY DR VALLEY SPRINGS	5/8
1602	3764 HANLEY DR VALLEY SPRINGS	5/8"
1603	3803 HANLEY DR VALLEY SPRINGS	5/8
1604	105 HAPPY JACK CT VALLEY SPRINGS	5/8
1605	106 HAPPY JACK CT VALLEY SPRINGS	5/8"
1606	111 HAPPY JACK CT VALLEY SPRINGS	5/8
1607	112 HAPPY JACK CT VALLEY SPRINGS	5/8
1608	120 HAPPY JACK CT VALLEY SPRINGS	5/8
1609	121 HAPPY JACK CT VALLEY SPRINGS	5/8
1610	6472 HARDING RD VALLEY SPRINGS	5/8
1611	6499 HARDING RD VALLEY SPRINGS	5/8
1612	6500 HARDING RD VALLEY SPRINGS	5/8
1613	6650 HARDING RD VALLEY SPRINGS	5/8
1614	6653 HARDING RD VALLEY SPRINGS	5/8"
1615	6699 HARDING RD VALLEY SPRINGS	5/8
1616	6700 HARDING RD VALLEY SPRINGS	5/8
1617	6789 HARDING RD VALLEY SPRINGS	5/8
1618	6802 HARDING RD VALLEY SPRINGS	5/8
1619	6861 HARDING RD VALLEY SPRINGS	5/8
1620	6864 HARDING RD VALLEY SPRINGS	5/8

#	ADDRESS	METER SIZE
1621	3686 HARPER ST VALLEY SPRINGS	5/8
1622	3697 HARPER ST VALLEY SPRINGS	5/8
1623	3704 HARPER ST VALLEY SPRINGS	5/8
1624	3713 HARPER ST VALLEY SPRINGS	5/8
1625	3720 HARPER ST VALLEY SPRINGS	5/8
1626	3729 HARPER ST VALLEY SPRINGS	5/8
1627	3742 HARPER ST VALLEY SPRINGS	5/8
1628	3758 HARPER ST VALLEY SPRINGS	5/8
1629	3770 HARPER ST VALLEY SPRINGS	5/8"
1630	2010 HARTVICKSON LN VALLEY SPRINGS	5/8
1631	2031 HARTVICKSON LN VALLEY SPRINGS	5/8
1632	2046 HARTVICKSON LN VALLEY SPRINGS	5/8
1633	2049 HARTVICKSON LN VALLEY SPRINGS	5/8
1634	2062 HARTVICKSON LN VALLEY SPRINGS	5/8
1635	2067 HARTVICKSON LN VALLEY SPRINGS	5/8
1636	2078 HARTVICKSON LN VALLEY SPRINGS	5/8
1637	2085 HARTVICKSON LN VALLEY SPRINGS	5/8
1638	2111 HARTVICKSON LN VALLEY SPRINGS	5/8
1639	2127 HARTVICKSON LN VALLEY SPRINGS	5/8
1640	2153 HARTVICKSON LN VALLEY SPRINGS	5/8
1641	2209 HARTVICKSON LN VALLEY SPRINGS	5/8
1642	2229 HARTVICKSON LN VALLEY SPRINGS	5/8
1643	2245 HARTVICKSON LN VALLEY SPRINGS	5/8"
1644	2251 HARTVICKSON LN VALLEY SPRINGS	5/8
1645	2267 HARTVICKSON LN VALLEY SPRINGS	5/8
1646	2282 HARTVICKSON LN VALLEY SPRINGS	5/8
1647	2318 HARTVICKSON LN VALLEY SPRINGS	5/8
1648	2321 HARTVICKSON LN VALLEY SPRINGS	5/8
1649	2375 HARTVICKSON LN VALLEY SPRINGS	5/8
1650	2382 HARTVICKSON LN VALLEY SPRINGS	5/8
1651	2399 HARTVICKSON LN VALLEY SPRINGS	5/8
1652	2400 HARTVICKSON LN VALLEY SPRINGS	5/8
1653	2410 HARTVICKSON LN VALLEY SPRINGS	5/8
1654	2440 HARTVICKSON LN VALLEY SPRINGS	5/8
1655	2448 HARTVICKSON LN VALLEY SPRINGS	5/8
1656	2463 HARTVICKSON LN VALLEY SPRINGS	5/8
1657	2479 HARTVICKSON LN VALLEY SPRINGS	5/8
1658	2497 HARTVICKSON LN VALLEY SPRINGS	5/8
1659	2511 HARTVICKSON LN VALLEY SPRINGS	5/8
1660	2526 HARTVICKSON LN VALLEY SPRINGS	5/8
1661	2531 HARTVICKSON LN VALLEY SPRINGS	5/8
1662	2557 HARTVICKSON LN VALLEY SPRINGS	5/8
1663	2568 HARTVICKSON LN VALLEY SPRINGS	5/8
1664	2575 HARTVICKSON LN VALLEY SPRINGS	5/8
1665	2602 HARTVICKSON LN VALLEY SPRINGS	5/8
1666	2611 HARTVICKSON LN VALLEY SPRINGS	5/8
1667	2636 HARTVICKSON LN VALLEY SPRINGS	5/8
1668	2654 HARTVICKSON LN VALLEY SPRINGS	5/8
1669	2667 HARTVICKSON LN VALLEY SPRINGS	5/8
1670	2672 HARTVICKSON LN VALLEY SPRINGS	5/8
1671	2759 HARTVICKSON LN VALLEY SPRINGS	5/8
1672	2820 HARTVICKSON LN VALLEY SPRINGS	5/8
1673	2829 HARTVICKSON LN VALLEY SPRINGS	5/8
1674	2845 HARTVICKSON LN VALLEY SPRINGS	5/8

#	ADDRESS	METER SIZE
1675	2846 HARTVICKSON LN VALLEY SPRINGS	5/8
1676	2859 HARTVICKSON LN VALLEY SPRINGS	5/8
1677	2868 HARTVICKSON LN VALLEY SPRINGS	5/8
1678	2893 HARTVICKSON LN VALLEY SPRINGS	5/8"
1679	2896 HARTVICKSON LN VALLEY SPRINGS	5/8"
1680	2907 HARTVICKSON LN VALLEY SPRINGS	5/8"
1681	2933 HARTVICKSON LN VALLEY SPRINGS	5/8
1682	2945 HARTVICKSON LN VALLEY SPRINGS	5/8"
1683	2961 HARTVICKSON LN VALLEY SPRINGS	5/8
1684	2966 HARTVICKSON LN VALLEY SPRINGS	5/8
1685	2975 HARTVICKSON LN VALLEY SPRINGS	5/8
1686	2994 HARTVICKSON LN VALLEY SPRINGS	5/8
1687	3017 HARTVICKSON LN VALLEY SPRINGS	5/8
1688	3022 HARTVICKSON LN VALLEY SPRINGS	5/8
1689	3042 HARTVICKSON LN VALLEY SPRINGS	5/8
1690	3068 HARTVICKSON LN VALLEY SPRINGS	5/8
1691	3085 HARTVICKSON LN VALLEY SPRINGS	5/8
1692	3150 HARTVICKSON LN VALLEY SPRINGS	5/8
1693	3153 HARTVICKSON LN VALLEY SPRINGS	5/8
1694	3219 HARTVICKSON LN VALLEY SPRINGS	5/8"
1695	3315 HARTVICKSON LN VALLEY SPRINGS	5/8
1696	3316 HARTVICKSON LN VALLEY SPRINGS	5/8"
1697	3326 HARTVICKSON LN VALLEY SPRINGS	5/8
1698	3327 HARTVICKSON LN VALLEY SPRINGS	5/8
1699	3362 HARTVICKSON LN VALLEY SPRINGS	5/8
1700	3369 HARTVICKSON LN VALLEY SPRINGS	5/8
1701	3370 HARTVICKSON LN VALLEY SPRINGS	5/8
1702	3376 HARTVICKSON LN VALLEY SPRINGS	5/8
1703	3420 HARTVICKSON LN VALLEY SPRINGS	5/8
1704	3421 HARTVICKSON LN VALLEY SPRINGS	5/8
1705	3440 HARTVICKSON LN VALLEY SPRINGS	5/8
1706	3463 HARTVICKSON LN VALLEY SPRINGS	5/8
1707	3479 HARTVICKSON LN VALLEY SPRINGS	5/8
1708	3531 HARTVICKSON LN VALLEY SPRINGS	5/8
1709	3545 HARTVICKSON LN VALLEY SPRINGS	5/8
1710	3550 HARTVICKSON LN VALLEY SPRINGS	5/8
1711	3561 HARTVICKSON LN VALLEY SPRINGS	5/8
1712	3568 HARTVICKSON LN VALLEY SPRINGS	5/8
1713	3577 HARTVICKSON LN VALLEY SPRINGS	5/8
1714	3586 HARTVICKSON LN VALLEY SPRINGS	5/8
1715	3599 HARTVICKSON LN VALLEY SPRINGS	5/8
1716	3606 HARTVICKSON LN VALLEY SPRINGS	5/8
1717	3609 HARTVICKSON LN VALLEY SPRINGS	5/8"
1718	3616 HARTVICKSON LN VALLEY SPRINGS	5/8
1719	3634 HARTVICKSON LN VALLEY SPRINGS	5/8
1720	3637 HARTVICKSON LN VALLEY SPRINGS	5/8"
1721	3647 HARTVICKSON LN VALLEY SPRINGS	5/8
1722	3716 HARTVICKSON LN VALLEY SPRINGS	5/8"
1723	3723 HARTVICKSON LN VALLEY SPRINGS	5/8
1724	3736 HARTVICKSON LN VALLEY SPRINGS	5/8
1725	3755 HARTVICKSON LN VALLEY SPRINGS	5/8
1726	3762 HARTVICKSON LN VALLEY SPRINGS	5/8
1727	3771 HARTVICKSON LN VALLEY SPRINGS	5/8"
1728	3781 HARTVICKSON LN VALLEY SPRINGS	5/8



#	ADDRESS	METER SIZE
1729	3782 HARTVICKSON LN VALLEY SPRINGS	5/8
1730	3803 HARTVICKSON LN VALLEY SPRINGS	5/8
1731	3836 HARTVICKSON LN VALLEY SPRINGS	5/8"
1732	3843 HARTVICKSON LN VALLEY SPRINGS	5/8
1733	3846 HARTVICKSON LN VALLEY SPRINGS	5/8"
1734	3847 HARTVICKSON LN VALLEY SPRINGS	5/8
1735	3862 HARTVICKSON LN VALLEY SPRINGS	5/8"
1736	3865 HARTVICKSON LN VALLEY SPRINGS	5/8
1737	3878 HARTVICKSON LN VALLEY SPRINGS	5/8"
1738	3881 HARTVICKSON LN VALLEY SPRINGS	5/8
1739	3907 HARTVICKSON LN VALLEY SPRINGS	5/8"
1740	3910 HARTVICKSON LN VALLEY SPRINGS	5/8
1741	3915 HARTVICKSON LN VALLEY SPRINGS	5/8
1742	3958 HARTVICKSON LN VALLEY SPRINGS	5/8
1743	3972 HARTVICKSON LN VALLEY SPRINGS	5/8
1744	3988 HARTVICKSON LN VALLEY SPRINGS	5/8
1745	3993 HARTVICKSON LN VALLEY SPRINGS	5/8
1746	4004 HARTVICKSON LN VALLEY SPRINGS	5/8
1747	4056 HARTVICKSON LN VALLEY SPRINGS	5/8
1748	4059 HARTVICKSON LN VALLEY SPRINGS	5/8
1749	4072 HARTVICKSON LN VALLEY SPRINGS	5/8
1750	4079 HARTVICKSON LN VALLEY SPRINGS	5/8
1751	4090 HARTVICKSON LN VALLEY SPRINGS	5/8
1752	4111 HARTVICKSON LN VALLEY SPRINGS	5/8
1753	4136 HARTVICKSON LN VALLEY SPRINGS	5/8
1754	4158 HARTVICKSON LN VALLEY SPRINGS	5/8
1755	4159 HARTVICKSON LN VALLEY SPRINGS	5/8
1756	4165 HARTVICKSON LN VALLEY SPRINGS	5/8
1757	4172 HARTVICKSON LN VALLEY SPRINGS	5/8
1758	4185 HARTVICKSON LN VALLEY SPRINGS	5/8"
1759	4199 HARTVICKSON LN VALLEY SPRINGS	5/8
1760	4208 HARTVICKSON LN VALLEY SPRINGS	5/8
1761	4213 HARTVICKSON LN VALLEY SPRINGS	5/8
1762	4227 HARTVICKSON LN VALLEY SPRINGS	5/8
1763	4262 HARTVICKSON LN VALLEY SPRINGS	5/8
1764	4265 HARTVICKSON LN VALLEY SPRINGS	5/8
1765	4276 HARTVICKSON LN VALLEY SPRINGS	5/8"
1766	4304 HARTVICKSON LN VALLEY SPRINGS	5/8
1767	4312 HARTVICKSON LN VALLEY SPRINGS	5/8"
1768	4319 HARTVICKSON LN VALLEY SPRINGS	5/8
1769	4338 HARTVICKSON LN VALLEY SPRINGS	5/8
1770	4341 HARTVICKSON LN VALLEY SPRINGS	5/8"
1771	4370 HARTVICKSON LN VALLEY SPRINGS	5/8
1772	4392 HARTVICKSON LN VALLEY SPRINGS	5/8
1773	4401 HARTVICKSON LN VALLEY SPRINGS	5/8
1774	4402 HARTVICKSON LN VALLEY SPRINGS	5/8
1775	4425 HARTVICKSON LN VALLEY SPRINGS	5/8
1776	4441 HARTVICKSON LN VALLEY SPRINGS	5/8
1777	4473 HARTVICKSON LN VALLEY SPRINGS	5/8
1778	4492 HARTVICKSON LN VALLEY SPRINGS	5/8
1779	3260 HARTVICKSON LN (LAUR VALLEY SPRINGS	5/8
1780	8262 HAUTLY LN VALLEY SPRINGS	5/8
1781	8296 HAUTLY LN VALLEY SPRINGS	5/8
1782	8297 HAUTLY LN VALLEY SPRINGS	5/8

#	ADDRESS	METER SIZE
1783	8315 HAUTLY LN VALLEY SPRINGS	5/8
1784	8330 HAUTLY LN VALLEY SPRINGS	5/8
1785	8337 HAUTLY LN VALLEY SPRINGS	5/8
1786	8352 HAUTLY LN VALLEY SPRINGS	5/8
1787	8370 HAUTLY LN VALLEY SPRINGS	5/8
1788	8400 HAUTLY LN VALLEY SPRINGS	5/8
1789	8415 HAUTLY LN VALLEY SPRINGS	5/8
1790	8450 HAUTLY LN VALLEY SPRINGS	5/8"
1791	8487 HAUTLY LN VALLEY SPRINGS	5/8
1792	8503 HAUTLY LN VALLEY SPRINGS	5/8
1793	8510 HAUTLY LN VALLEY SPRINGS	5/8
1794	8519 HAUTLY LN VALLEY SPRINGS	5/8
1795	8563 HAUTLY LN VALLEY SPRINGS	5/8
1796	8566 HAUTLY LN VALLEY SPRINGS	5/8
1797	8579 HAUTLY LN VALLEY SPRINGS	5/8
1798	8591 HAUTLY LN VALLEY SPRINGS	5/8
1799	8592 HAUTLY LN VALLEY SPRINGS	5/8
1800	8650 HAUTLY LN VALLEY SPRINGS	5/8
1801	8655 HAUTLY LN VALLEY SPRINGS	5/8
1802	8693 HAUTLY LN VALLEY SPRINGS	5/8
1803	8761 HAUTLY LN VALLEY SPRINGS	5/8
1804	8784 HAUTLY LN VALLEY SPRINGS	5/8
1805	8856 HAUTLY LN VALLEY SPRINGS	5/8
1806	8924 HAUTLY LN VALLEY SPRINGS	5/8
1807	8933 HAUTLY LN VALLEY SPRINGS	5/8
1808	8942 HAUTLY LN VALLEY SPRINGS	5/8
1809	8958 HAUTLY LN VALLEY SPRINGS	5/8
1810	8010 HEDGPETH RD VALLEY SPRINGS	5/8
1811	8057 HEDGPETH RD VALLEY SPRINGS	5/8
1812	8062 HEDGPETH RD VALLEY SPRINGS	5/8"
1813	8087 HEDGPETH RD VALLEY SPRINGS	5/8
1814	8144 HEDGPETH RD VALLEY SPRINGS	5/8"
1815	8157 HEDGPETH RD VALLEY SPRINGS	5/8"
1816	8180 HEDGPETH RD VALLEY SPRINGS	5/8
1817	8203 HEDGPETH RD VALLEY SPRINGS	5/8"
1818	8243 HEDGPETH RD VALLEY SPRINGS	5/8"
1819	8252 HEDGPETH RD VALLEY SPRINGS	5/8
1820	8279 HEDGPETH RD VALLEY SPRINGS	5/8
1821	8312 HEDGPETH RD VALLEY SPRINGS	5/8
1822	8315 HEDGPETH RD VALLEY SPRINGS	5/8
1823	8336 HEDGPETH RD VALLEY SPRINGS	5/8
1824	8358 HEDGPETH RD VALLEY SPRINGS	5/8
1825	8378 HEDGPETH RD VALLEY SPRINGS	5/8
1826	8387 HEDGPETH RD VALLEY SPRINGS	5/8"
1827	8422 HEDGPETH RD VALLEY SPRINGS	5/8
1828	8423 HEDGPETH RD VALLEY SPRINGS	5/8"
1829	8444 HEDGPETH RD VALLEY SPRINGS	5/8
1830	8449 HEDGPETH RD VALLEY SPRINGS	5/8
1831	8466 HEDGPETH RD VALLEY SPRINGS	5/8
1832	2309 HEINEMANN DR VALLEY SPRINGS	5/8
1833	2312 HEINEMANN DR VALLEY SPRINGS	5/8"
1834	2334 HEINEMANN DR VALLEY SPRINGS	5/8
1835	2341 HEINEMANN DR VALLEY SPRINGS	5/8"
1836	2346 HEINEMANN DR VALLEY SPRINGS	5/8

#	ADDRESS	METER SIZE
1837	2376 HEINEMANN DR VALLEY SPRINGS	5/8
1838	2384 HEINEMANN DR VALLEY SPRINGS	5/8
1839	2385 HEINEMANN DR VALLEY SPRINGS	5/8
1840	2396 HEINEMANN DR VALLEY SPRINGS	5/8
1841	2412 HEINEMANN DR VALLEY SPRINGS	5/8
1842	2427 HEINEMANN DR VALLEY SPRINGS	5/8
1843	2430 HEINEMANN DR VALLEY SPRINGS	5/8
1844	2462 HEINEMANN DR VALLEY SPRINGS	5/8
1845	2491 HEINEMANN DR VALLEY SPRINGS	5/8
1846	2512 HEINEMANN DR VALLEY SPRINGS	5/8
1847	2513 HEINEMANN DR VALLEY SPRINGS	5/8
1848	2536 HEINEMANN DR VALLEY SPRINGS	5/8
1849	2541 HEINEMANN DR VALLEY SPRINGS	5/8
1850	2591 HEINEMANN DR VALLEY SPRINGS	5/8
1851	2635 HEINEMANN DR VALLEY SPRINGS	5/8
1852	2697 HEINEMANN DR VALLEY SPRINGS	5/8
1853	2719 HEINEMANN DR VALLEY SPRINGS	5/8
1854	2733 HEINEMANN DR VALLEY SPRINGS	5/8
1855	2737 HEINEMANN DR VALLEY SPRINGS	5/8
1856	2745 HEINEMANN DR VALLEY SPRINGS	5/8
1857	2753 HEINEMANN DR VALLEY SPRINGS	5/8
1858	2774 HEINEMANN DR VALLEY SPRINGS	5/8
1859	2777 HEINEMANN DR VALLEY SPRINGS	5/8
1860	2796 HEINEMANN DR VALLEY SPRINGS	5/8
1861	2809 HEINEMANN DR VALLEY SPRINGS	5/8
1862	2818 HEINEMANN DR VALLEY SPRINGS	5/8
1863	2834 HEINEMANN DR VALLEY SPRINGS	5/8
1864	2835 HEINEMANN DR VALLEY SPRINGS	5/8
1865	2850 HEINEMANN DR VALLEY SPRINGS	5/8
1866	2851 HEINEMANN DR VALLEY SPRINGS	5/8
1867	2890 HEINEMANN DR VALLEY SPRINGS	5/8
1868	2891 HEINEMANN DR VALLEY SPRINGS	5/8
1869	2906 HEINEMANN DR VALLEY SPRINGS	5/8
1870	2907 HEINEMANN DR VALLEY SPRINGS	5/8
1871	2913 HEINEMANN DR VALLEY SPRINGS	5/8
1872	2920 HEINEMANN DR VALLEY SPRINGS	5/8
1873	2926 HEINEMANN DR VALLEY SPRINGS	5/8
1874	2939 HEINEMANN DR VALLEY SPRINGS	5/8
1875	2942 HEINEMANN DR VALLEY SPRINGS	5/8
1876	2991 HEINEMANN DR VALLEY SPRINGS	5/8
1877	3011 HEINEMANN DR VALLEY SPRINGS	5/8
1878	3023 HEINEMANN DR VALLEY SPRINGS	5/8
1879	3044 HEINEMANN DR VALLEY SPRINGS	5/8
1880	3076 HEINEMANN DR VALLEY SPRINGS	5/8
1881	3092 HEINEMANN DR VALLEY SPRINGS	5/8
1882	3110 HEINEMANN DR VALLEY SPRINGS	5/8
1883	3177 HEINEMANN DR VALLEY SPRINGS	5/8
1884	3203 HEINEMANN DR VALLEY SPRINGS	5/8
1885	3252 HEINEMANN DR VALLEY SPRINGS	5/8
1886	3278 HEINEMANN DR VALLEY SPRINGS	5/8
1887	4529 HENEY CT VALLEY SPRINGS	5/8
1888	4563 HENEY CT VALLEY SPRINGS	5/8
1889	4576 HENEY CT VALLEY SPRINGS	5/8
1890	4603 HENEY CT VALLEY SPRINGS	5/8

#	ADDRESS	METER SIZE
1891	4614 HENEY CT VALLEY SPRINGS	5/8"
1892	4615 HENEY CT VALLEY SPRINGS	5/8
1893	4628 HENEY CT VALLEY SPRINGS	5/8
1894	2213 HENEY LN VALLEY SPRINGS	5/8
1895	2249 HENEY LN VALLEY SPRINGS	5/8
1896	2265 HENEY LN VALLEY SPRINGS	5/8
1897	2283 HENEY LN VALLEY SPRINGS	5/8
1898	2305 HENEY LN VALLEY SPRINGS	5/8"
1899	2306 HENEY LN VALLEY SPRINGS	5/8
1900	2320 HENEY LN VALLEY SPRINGS	5/8
1901	2321 HENEY LN VALLEY SPRINGS	5/8
1902	2355 HENEY LN VALLEY SPRINGS	5/8
1903	2362 HENEY LN VALLEY SPRINGS	5/8
1904	2379 HENEY LN VALLEY SPRINGS	5/8"
1905	2386 HENEY LN VALLEY SPRINGS	5/8
1906	2395 HENEY LN VALLEY SPRINGS	5/8
1907	2410 HENEY LN VALLEY SPRINGS	5/8
1908	2411 HENEY LN VALLEY SPRINGS	5/8
1909	2434 HENEY LN VALLEY SPRINGS	5/8"
1910	2499 HENEY LN VALLEY SPRINGS	5/8"
1911	2523 HENEY LN VALLEY SPRINGS	5/8
1912	2535 HENEY LN VALLEY SPRINGS	5/8
1913	2551 HENEY LN VALLEY SPRINGS	5/8
1914	2577 HENEY LN VALLEY SPRINGS	5/8
1915	2586 HENEY LN VALLEY SPRINGS	5/8
1916	2590 HENEY LN VALLEY SPRINGS	5/8
1917	2595 HENEY LN VALLEY SPRINGS	5/8
1918	2603 HENEY LN VALLEY SPRINGS	5/8
1919	2660 HENEY LN VALLEY SPRINGS	5/8
1920	2680 HENEY LN VALLEY SPRINGS	5/8
1921	2689 HENEY LN VALLEY SPRINGS	5/8
1922	2696 HENEY LN VALLEY SPRINGS	5/8
1923	2699 HENEY LN VALLEY SPRINGS	5/8
1924	2706 HENEY LN VALLEY SPRINGS	5/8
1925	2715 HENEY LN VALLEY SPRINGS	5/8"
1926	2733 HENEY LN VALLEY SPRINGS	5/8
1927	2801 HENEY LN VALLEY SPRINGS	5/8
1928	2814 HENEY LN VALLEY SPRINGS	5/8
1929	2866 HENEY LN VALLEY SPRINGS	5/8
1930	2883 HENEY LN VALLEY SPRINGS	5/8
1931	2888 HENEY LN VALLEY SPRINGS	5/8
1932	2933 HENEY LN VALLEY SPRINGS	5/8
1933	2946 HENEY LN VALLEY SPRINGS	5/8
1934	2985 HENEY LN VALLEY SPRINGS	5/8
1935	3012 HENEY LN VALLEY SPRINGS	5/8
1936	3113 HENEY LN VALLEY SPRINGS	5/8"
1937	2433 HIGHWAY 26 VALLEY SPRINGS	5/8
1938	4347 HIGHWAY 26 VALLEY SPRINGS	5/8
1939	5915 HIGHWAY 26 VALLEY SPRINGS	5/8"
1940	6134 HIRONYMOUS CT VALLEY SPRINGS	5/8
1941	6149 HIRONYMOUS CT VALLEY SPRINGS	5/8
1942	6182 HIRONYMOUS CT VALLEY SPRINGS	5/8
1943	6183 HIRONYMOUS CT VALLEY SPRINGS	5/8
1944	6290 HIRONYMOUS WY VALLEY SPRINGS	5/8

#	ADDRESS	METER SIZE
1945	6295 HIRONYMOUS WY VALLEY SPRINGS	5/8
1946	6317 HIRONYMOUS WY VALLEY SPRINGS	5/8
1947	6341 HIRONYMOUS WY VALLEY SPRINGS	5/8
1948	6365 HIRONYMOUS WY VALLEY SPRINGS	5/8"
1949	6400 HIRONYMOUS WY VALLEY SPRINGS	5/8"
1950	6417 HIRONYMOUS WY VALLEY SPRINGS	5/8
1951	6424 HIRONYMOUS WY VALLEY SPRINGS	5/8"
1952	2599 HOFFMAN CT VALLEY SPRINGS	5/8"
1953	2604 HOFFMAN CT VALLEY SPRINGS	5/8"
1954	2653 HOFFMAN DR VALLEY SPRINGS	5/8
1955	2662 HOFFMAN DR VALLEY SPRINGS	5/8
1956	2698 HOFFMAN DR VALLEY SPRINGS	5/8
1957	2740 HOFFMAN DR VALLEY SPRINGS	5/8
1958	2767 HOFFMAN DR VALLEY SPRINGS	5/8
1959	2802 HOFFMAN DR VALLEY SPRINGS	5/8
1960	2809 HOFFMAN DR VALLEY SPRINGS	5/8
1961	2835 HOFFMAN DR VALLEY SPRINGS	5/8
1962	2852 HOFFMAN DR VALLEY SPRINGS	5/8"
1963	2887 HOFFMAN DR VALLEY SPRINGS	5/8
1964	2888 HOFFMAN DR VALLEY SPRINGS	5/8
1965	2903 HOFFMAN DR VALLEY SPRINGS	5/8
1966	2932 HOFFMAN DR VALLEY SPRINGS	5/8
1967	2955 HOFFMAN DR VALLEY SPRINGS	5/8
1968	2973 HOFFMAN DR VALLEY SPRINGS	5/8
1969	2493 HOGAN CT VALLEY SPRINGS	5/8
1970	2494 HOGAN CT VALLEY SPRINGS	5/8
1971	2502 HOGAN CT VALLEY SPRINGS	5/8
1972	2503 HOGAN CT VALLEY SPRINGS	5/8
1973	2514 HOGAN CT VALLEY SPRINGS	5/8
1974	2523 HOGAN CT VALLEY SPRINGS	5/8
1975	2530 HOGAN CT VALLEY SPRINGS	5/8
1976	2544 HOGAN CT VALLEY SPRINGS	5/8
1977	512 HOGAN DAM RD VALLEY SPRINGS	5/8"
1978	674 HOGAN DAM RD VALLEY SPRINGS	5/8
1979	741 HOGAN DAM RD VALLEY SPRINGS	5/8
1980	742 HOGAN DAM RD VALLEY SPRINGS	5/8
1981	743 HOGAN DAM RD VALLEY SPRINGS	5/8
1982	801 HOGAN DAM RD VALLEY SPRINGS	5/8
1983	811 HOGAN DAM RD VALLEY SPRINGS	5/8
1984	815 HOGAN DAM RD VALLEY SPRINGS	5/8"
1985	829 HOGAN DAM RD VALLEY SPRINGS	5/8
1986	845 HOGAN DAM RD VALLEY SPRINGS	5/8
1987	866 HOGAN DAM RD VALLEY SPRINGS	5/8"
1988	867 HOGAN DAM RD VALLEY SPRINGS	5/8
1989	868 HOGAN DAM RD VALLEY SPRINGS	5/8"
1990	875 HOGAN DAM RD VALLEY SPRINGS	5/8
1991	1322 HOGAN DAM RD VALLEY SPRINGS	5/8
1992	2500 HOGAN DAM RD VALLEY SPRINGS	5/8
1993	2603 HOGAN DAM RD VALLEY SPRINGS	5/8
1994	2651 HOGAN DAM RD VALLEY SPRINGS	5/8
1995	2512 HOLMQUIST LN VALLEY SPRINGS	5/8
1996	2537 HOLMQUIST LN VALLEY SPRINGS	5/8"
1997	2574 HOLMQUIST LN VALLEY SPRINGS	5/8
1998	2577 HOLMQUIST LN VALLEY SPRINGS	5/8

#	ADDRESS	METER SIZE
1999	2610 HOLMQUIST LN VALLEY SPRINGS	5/8
2000	2611 HOLMQUIST LN VALLEY SPRINGS	5/8
2001	2616 HOLMQUIST LN VALLEY SPRINGS	5/8
2002	2636 HOLMQUIST LN VALLEY SPRINGS	5/8
2003	2639 HOLMQUIST LN VALLEY SPRINGS	5/8"
2004	2666 HOLMQUIST LN VALLEY SPRINGS	5/8
2005	8799 HONDA LN VALLEY SPRINGS	5/8
2006	8820 HONDA LN VALLEY SPRINGS	5/8
2007	8823 HONDA LN VALLEY SPRINGS	5/8
2008	8843 HONDA LN VALLEY SPRINGS	5/8
2009	8855 HONDA LN VALLEY SPRINGS	5/8
2010	2439 HUB CT VALLEY SPRINGS	5/8
2011	2442 HUB CT VALLEY SPRINGS	5/8"
2012	2303 HUCKLEBERRY LN VALLEY SPRINGS	5/8
2013	2304 HUCKLEBERRY LN VALLEY SPRINGS	5/8"
2014	2331 HUCKLEBERRY LN VALLEY SPRINGS	5/8"
2015	2334 HUCKLEBERRY LN VALLEY SPRINGS	5/8"
2016	2375 HUCKLEBERRY LN VALLEY SPRINGS	5/8
2017	2393 HUCKLEBERRY LN VALLEY SPRINGS	5/8
2018	2421 HUCKLEBERRY LN VALLEY SPRINGS	5/8
2019	2426 HUCKLEBERRY LN VALLEY SPRINGS	5/8
2020	2441 HUCKLEBERRY LN VALLEY SPRINGS	5/8
2021	2442 HUCKLEBERRY LN VALLEY SPRINGS	5/8
2022	2458 HUCKLEBERRY LN VALLEY SPRINGS	5/8
2023	2463 HUCKLEBERRY LN VALLEY SPRINGS	5/8"
2024	2476 HUCKLEBERRY LN VALLEY SPRINGS	5/8
2025	2481 HUCKLEBERRY LN VALLEY SPRINGS	5/8
2026	2492 HUCKLEBERRY LN VALLEY SPRINGS	5/8
2027	2499 HUCKLEBERRY LN VALLEY SPRINGS	5/8
2028	2539 HUCKLEBERRY LN VALLEY SPRINGS	5/8
2029	2548 HUCKLEBERRY LN VALLEY SPRINGS	5/8"
2030	2584 HUCKLEBERRY LN VALLEY SPRINGS	5/8
2031	2597 HUCKLEBERRY LN VALLEY SPRINGS	5/8
2032	2600 HUCKLEBERRY LN VALLEY SPRINGS	5/8
2033	2612 HUCKLEBERRY LN VALLEY SPRINGS	5/8
2034	2629 HUCKLEBERRY LN VALLEY SPRINGS	5/8
2035	2646 HUCKLEBERRY LN VALLEY SPRINGS	5/8
2036	2655 HUCKLEBERRY LN VALLEY SPRINGS	5/8"
2037	2676 HUCKLEBERRY LN VALLEY SPRINGS	5/8
2038	2677 HUCKLEBERRY LN VALLEY SPRINGS	5/8
2039	2695 HUCKLEBERRY LN VALLEY SPRINGS	5/8
2040	2706 HUCKLEBERRY LN VALLEY SPRINGS	5/8
2041	2709 HUCKLEBERRY LN VALLEY SPRINGS	5/8"
2042	3400 HUCKLEBERRY LN VALLEY SPRINGS	5/8"
2043	3438 HUCKLEBERRY LN VALLEY SPRINGS	5/8
2044	3454 HUCKLEBERRY LN VALLEY SPRINGS	5/8
2045	3470 HUCKLEBERRY LN VALLEY SPRINGS	5/8
2046	3519 HUCKLEBERRY LN VALLEY SPRINGS	5/8
2047	3596 HUCKLEBERRY LN VALLEY SPRINGS	5/8
2048	3651 HUCKLEBERRY LN VALLEY SPRINGS	5/8
2049	3665 HUCKLEBERRY LN VALLEY SPRINGS	5/8
2050	3681 HUCKLEBERRY LN VALLEY SPRINGS	5/8
2051	3778 HUCKLEBERRY LN VALLEY SPRINGS	5/8
2052	161 HWY 26 VALLEY SPRINGS	1.0

#	ADDRESS	METER SIZE
2053	161 HWY 26 VALLEY SPRINGS	3/4
2054	351 HWY 26 VALLEY SPRINGS	1
2055	351 HWY 26 VALLEY SPRINGS	5/8
2056	797 HWY 26 VALLEY SPRINGS	5/8"
2057	1653 HWY 26 VALLEY SPRINGS	5/8
2058	1653 HWY 26 VALLEY SPRINGS	5/8
2059	1934 HWY 26 VALLEY SPRINGS	5/8
2060	2025 HWY 26 VALLEY SPRINGS	5/8
2061	2045 HWY 26 VALLEY SPRINGS	5/8"
2062	2065 HWY 26 VALLEY SPRINGS	5/8
2063	2083 HWY 26 VALLEY SPRINGS	5/8
2064	2101 HWY 26 VALLEY SPRINGS	5/8
2065	2115 HWY 26 VALLEY SPRINGS	5/8
2066	2133 HWY 26 VALLEY SPRINGS	5/8
2067	2151 HWY 26 VALLEY SPRINGS	5/8
2068	2169 HWY 26 VALLEY SPRINGS	5/8
2069	2187 HWY 26 VALLEY SPRINGS	5/8"
2070	2305 HWY 26 VALLEY SPRINGS	5/8
2071	2345 HWY 26 VALLEY SPRINGS	5/8
2072	2365 HWY 26 VALLEY SPRINGS	5/8
2073	2385 HWY 26 VALLEY SPRINGS	5/8
2074	2747 HWY 26 VALLEY SPRINGS	5/8
2075	2883 HWY 26 VALLEY SPRINGS	5/8
2076	2903 HWY 26 VALLEY SPRINGS	5/8"
2077	2919 HWY 26 VALLEY SPRINGS	5/8
2078	2941 HWY 26 VALLEY SPRINGS	5/8
2079	2961 HWY 26 VALLEY SPRINGS	5/8
2080	3037 HWY 26 VALLEY SPRINGS	5/8
2081	3458 HWY 26 VALLEY SPRINGS	5/8
2082	3520 HWY 26 VALLEY SPRINGS	5/8
2083	3537 HWY 26 VALLEY SPRINGS	5/8
2084	3547 HWY 26 VALLEY SPRINGS	5/8
2085	3563 HWY 26 VALLEY SPRINGS	5/8
2086	3566 HWY 26 VALLEY SPRINGS	5/8
2087	3579 HWY 26 VALLEY SPRINGS	5/8
2088	3625 HWY 26 VALLEY SPRINGS	5/8
2089	3641 HWY 26 VALLEY SPRINGS	5/8
2090	3671 HWY 26 VALLEY SPRINGS	5/8
2091	3703 HWY 26 VALLEY SPRINGS	5/8
2092	3712 HWY 26 VALLEY SPRINGS	5/8"
2093	3719 HWY 26 VALLEY SPRINGS	5/8
2094	3742 HWY 26 VALLEY SPRINGS	5/8
2095	3751 HWY 26 VALLEY SPRINGS	5/8
2096	3770 HWY 26 VALLEY SPRINGS	5/8"
2097	3784 HWY 26 VALLEY SPRINGS	5/8
2098	3800 HWY 26 VALLEY SPRINGS	5/8
2099	3849 HWY 26 VALLEY SPRINGS	5/8
2100	3852 HWY 26 VALLEY SPRINGS	5/8"
2101	3857 HWY 26 VALLEY SPRINGS	5/8
2102	3872 HWY 26 VALLEY SPRINGS	5/8
2103	3884 HWY 26 VALLEY SPRINGS	5/8
2104	3897 HWY 26 VALLEY SPRINGS	5/8
2105	3900 HWY 26 VALLEY SPRINGS	5/8
2106	3915 HWY 26 VALLEY SPRINGS	5/8"

#	ADDRESS	METER SIZE
2107	3937 HWY 26 VALLEY SPRINGS	5/8
2108	3958 HWY 26 VALLEY SPRINGS	5/8
2109	3975 HWY 26 VALLEY SPRINGS	5/8
2110	3978 HWY 26 VALLEY SPRINGS	5/8
2111	3998 HWY 26 VALLEY SPRINGS	5/8
2112	4016 HWY 26 VALLEY SPRINGS	5/8
2113	4083 HWY 26 VALLEY SPRINGS	5/8
2114	4177 HWY 26 VALLEY SPRINGS	5/8"
2115	4194 HWY 26 VALLEY SPRINGS	5/8"
2116	4389 HWY 26 VALLEY SPRINGS	5/8"
2117	4429 HWY 26 VALLEY SPRINGS	5/8"
2118	4679 HWY 26 VALLEY SPRINGS	5/8
2119	4795 HWY 26 VALLEY SPRINGS	5/8
2120	4839 HWY 26 VALLEY SPRINGS	5/8
2121	4891 HWY 26 VALLEY SPRINGS	5/8"
2122	5127 HWY 26 VALLEY SPRINGS	5/8"
2123	5827 HWY 26 VALLEY SPRINGS	5/8
2124	5973 HWY 26 VALLEY SPRINGS	5/8
2125	5991 HWY 26 VALLEY SPRINGS	5/8
2126	5999 HWY 26 VALLEY SPRINGS	5/8
2127	6005 HWY 26 VALLEY SPRINGS	5/8
2128	6017 HWY 26 VALLEY SPRINGS	5/8
2129	6031 HWY 26 VALLEY SPRINGS	5/8
2130	6105 HWY 26 VALLEY SPRINGS	5/8
2131	6129 HWY 26 VALLEY SPRINGS	5/8"
2132	6149 HWY 26 VALLEY SPRINGS	5/8"
2133	6167 HWY 26 VALLEY SPRINGS	5/8
2134	6179 HWY 26 VALLEY SPRINGS	5/8
2135	6199 HWY 26 VALLEY SPRINGS	5/8
2136	6251 HWY 26 VALLEY SPRINGS	5/8
2137	6271 HWY 26 VALLEY SPRINGS	5/8
2138	6315 HWY 26 VALLEY SPRINGS	5/8
2139	6355 HWY 26 VALLEY SPRINGS	5/8"
2140	4418 HWY 26 - BEHIND CLUB VALLEY SPRINGS	5/8
2141	177 HWY 26 - CAR WASH VALLEY SPRINGS	1.0
2142	2853 HWY 26 AKA 2939 VALLEY SPRINGS	5/8
2143	HWY 26/ HOGAN DAM RC VALLEY SPRINGS	5/8
2144	4 JEAN ST VALLEY SPRINGS	5/8
2145	50 JEAN ST VALLEY SPRINGS	3/4
2146	JEAN ST VALLEY SPRINGS	5/8
2147	4 JEAN ST - STE #1 VALLEY SPRINGS	5/8
2148	4 JEAN ST - STE #2 VALLEY SPRINGS	5/8
2149	4 JEAN ST - STE #3 VALLEY SPRINGS	5/8
2150	4 JEAN ST - STE #4 VALLEY SPRINGS	5/8
2151	4 JEAN ST - STE #5 VALLEY SPRINGS	5/8
2152	50 JEAN ST-DETECTOR VALLEY SPRINGS	5/8
2153	20 JENNIFER COURT VALLEY SPRINGS	5/8
2154	10 JENNIFER CT VALLEY SPRINGS	5/8
2155	23 JENNIFER CT VALLEY SPRINGS	5/8
2156	30 JENNIFER CT VALLEY SPRINGS	5/8
2157	6501 JENNY LIND RD VALLEY SPRINGS	5/8"
2158	6599 JENNY LIND RD VALLEY SPRINGS	5/8
2159	6651 JENNY LIND RD VALLEY SPRINGS	5/8
2160	6675 JENNY LIND RD VALLEY SPRINGS	5/8"



#	ADDRESS	METER SIZE
2161	6697 JENNY LIND RD VALLEY SPRINGS	5/8
2162	6735 JENNY LIND RD VALLEY SPRINGS	5/8
2163	6753 JENNY LIND RD VALLEY SPRINGS	5/8
2164	6861 JENNY LIND RD VALLEY SPRINGS	5/8
2165	6935 JENNY LIND RD VALLEY SPRINGS	5/8
2166	7021 JENNY LIND RD VALLEY SPRINGS	5/8
2167	7057 JENNY LIND RD VALLEY SPRINGS	5/8"
2168	7071 JENNY LIND RD VALLEY SPRINGS	5/8
2169	7095 JENNY LIND RD VALLEY SPRINGS	5/8
2170	7239 JENNY LIND RD VALLEY SPRINGS	5/8
2171	7259 JENNY LIND RD VALLEY SPRINGS	5/8
2172	7301 JENNY LIND RD VALLEY SPRINGS	5/8
2173	7403 JENNY LIND RD VALLEY SPRINGS	5/8
2174	7421 JENNY LIND RD VALLEY SPRINGS	5/8
2175	7443 JENNY LIND RD VALLEY SPRINGS	5/8
2176	7505 JENNY LIND RD VALLEY SPRINGS	5/8
2177	7527 JENNY LIND RD VALLEY SPRINGS	5/8"
2178	7550 JENNY LIND RD VALLEY SPRINGS	5/8
2179	7579 JENNY LIND RD VALLEY SPRINGS	5/8
2180	7597 JENNY LIND RD VALLEY SPRINGS	5/8
2181	7613 JENNY LIND RD VALLEY SPRINGS	5/8
2182	7647 JENNY LIND RD VALLEY SPRINGS	5/8"
2183	7663 JENNY LIND RD VALLEY SPRINGS	5/8
2184	7679 JENNY LIND RD VALLEY SPRINGS	5/8
2185	7715 JENNY LIND RD VALLEY SPRINGS	5/8
2186	7733 JENNY LIND RD VALLEY SPRINGS	5/8
2187	7761 JENNY LIND RD VALLEY SPRINGS	5/8
2188	7785 JENNY LIND RD VALLEY SPRINGS	5/8
2189	7803 JENNY LIND RD VALLEY SPRINGS	5/8
2190	7823 JENNY LIND RD VALLEY SPRINGS	5/8
2191	7846 JENNY LIND RD VALLEY SPRINGS	5/8
2192	7846 JENNY LIND RD VALLEY SPRINGS	5/8
2193	6953 JENNY LIND RD AKA 7071 VALLEY SPRINGS	5/8"
2194	8405 JENNY LIND VISTA VALLEY SPRINGS	5/8"
2195	8410 JENNY LIND VISTA VALLEY SPRINGS	5/8
2196	8433 JENNY LIND VISTA VALLEY SPRINGS	5/8
2197	8436 JENNY LIND VISTA VALLEY SPRINGS	5/8
2198	8446 JENNY LIND VISTA VALLEY SPRINGS	5/8
2199	2430 JENSEN CT VALLEY SPRINGS	5/8"
2200	2431 JENSEN CT VALLEY SPRINGS	5/8
2201	2459 JENSEN CT VALLEY SPRINGS	5/8
2202	2460 JENSEN CT VALLEY SPRINGS	5/8"
2203	2487 JENSEN CT VALLEY SPRINGS	5/8"
2204	2488 JENSEN CT VALLEY SPRINGS	5/8
2205	2514 JENSEN CT VALLEY SPRINGS	5/8
2206	2552 JENSEN CT VALLEY SPRINGS	5/8
2207	2561 JENSEN CT VALLEY SPRINGS	5/8"
2208	2574 JENSEN CT VALLEY SPRINGS	5/8
2209	2581 JENSEN CT VALLEY SPRINGS	5/8
2210	2611 JENSEN CT VALLEY SPRINGS	5/8"
2211	2437 JENSON CT VALLEY SPRINGS	5/8
2212	7610 KIRBY ST VALLEY SPRINGS	5/8
2213	7654 KIRBY ST VALLEY SPRINGS	5/8
2214	7665 KIRBY ST VALLEY SPRINGS	5/8

#	ADDRESS	METER SIZE
2215	7670 KIRBY ST VALLEY SPRINGS	5/8"
2216	7681 KIRBY ST VALLEY SPRINGS	5/8
2217	7697 KIRBY ST VALLEY SPRINGS	5/8"
2218	7720 KIRBY ST VALLEY SPRINGS	5/8
2219	7729 KIRBY ST VALLEY SPRINGS	5/8
2220	7736 KIRBY ST VALLEY SPRINGS	5/8
2221	7765 KIRBY ST VALLEY SPRINGS	5/8
2222	7778 KIRBY ST VALLEY SPRINGS	5/8
2223	7798 KIRBY ST VALLEY SPRINGS	5/8
2224	7799 KIRBY ST VALLEY SPRINGS	5/8
2225	7815 KIRBY ST VALLEY SPRINGS	5/8
2226	7816 KIRBY ST VALLEY SPRINGS	5/8
2227	7831 KIRBY ST VALLEY SPRINGS	5/8
2228	7863 KIRBY ST VALLEY SPRINGS	5/8
2229	7876 KIRBY ST VALLEY SPRINGS	5/8
2230	7879 KIRBY ST VALLEY SPRINGS	5/8"
2231	7883 KIRBY ST VALLEY SPRINGS	5/8
2232	7892 KIRBY ST VALLEY SPRINGS	5/8
2233	7895 KIRBY ST VALLEY SPRINGS	5/8
2234	7927 KIRBY ST VALLEY SPRINGS	5/8
2235	7960 KIRBY ST VALLEY SPRINGS	5/8
2236	7961 KIRBY ST VALLEY SPRINGS	5/8
2237	7979 KIRBY ST VALLEY SPRINGS	5/8
2238	7998 KIRBY ST VALLEY SPRINGS	5/8
2239	8014 KIRBY ST VALLEY SPRINGS	5/8"
2240	8015 KIRBY ST VALLEY SPRINGS	5/8
2241	8031 KIRBY ST VALLEY SPRINGS	5/8
2242	8049 KIRBY ST VALLEY SPRINGS	5/8
2243	8081 KIRBY ST VALLEY SPRINGS	5/8
2244	8094 KIRBY ST VALLEY SPRINGS	5/8
2245	8142 KIRBY ST VALLEY SPRINGS	5/8
2246	8149 KIRBY ST VALLEY SPRINGS	5/8
2247	8154 KIRBY ST VALLEY SPRINGS	5/8
2248	7611 KIRBY ST (BALDWIN) VALLEY SPRINGS	5/8
2249	316 LA CONTENTA DR VALLEY SPRINGS	5/8
2250	346 LA CONTENTA DR VALLEY SPRINGS	5/8
2251	362 LA CONTENTA DR VALLEY SPRINGS	5/8
2252	378 LA CONTENTA DR VALLEY SPRINGS	5/8"
2253	381 LA CONTENTA DR VALLEY SPRINGS	5/8
2254	387 LA CONTENTA DR VALLEY SPRINGS	5/8
2255	394 LA CONTENTA DR VALLEY SPRINGS	5/8"
2256	399 LA CONTENTA DR VALLEY SPRINGS	5/8
2257	410 LA CONTENTA DR VALLEY SPRINGS	5/8
2258	423 LA CONTENTA DR VALLEY SPRINGS	5/8
2259	424 LA CONTENTA DR VALLEY SPRINGS	5/8
2260	425 LA CONTENTA DR VALLEY SPRINGS	5/8
2261	438 LA CONTENTA DR VALLEY SPRINGS	5/8
2262	440 LA CONTENTA DR VALLEY SPRINGS	5/8
2263	450 LA CONTENTA DR VALLEY SPRINGS	5/8
2264	465 LA CONTENTA DR VALLEY SPRINGS	5/8
2265	476 LA CONTENTA DR VALLEY SPRINGS	5/8"
2266	490 LA CONTENTA DR VALLEY SPRINGS	5/8
2267	493 LA CONTENTA DR VALLEY SPRINGS	5/8
2268	506 LA CONTENTA DR VALLEY SPRINGS	5/8

#	ADDRESS	METER SIZE
2269	520 LA CONTENTA DR VALLEY SPRINGS	5/8
2270	538 LA CONTENTA DR VALLEY SPRINGS	5/8
2271	543 LA CONTENTA DR VALLEY SPRINGS	5/8
2272	556 LA CONTENTA DR VALLEY SPRINGS	5/8
2273	561 LA CONTENTA DR VALLEY SPRINGS	5/8
2274	596 LA CONTENTA DR VALLEY SPRINGS	5/8
2275	629 LA CONTENTA DR VALLEY SPRINGS	5/8"
2276	636 LA CONTENTA DR VALLEY SPRINGS	5/8
2277	643 LA CONTENTA DR VALLEY SPRINGS	5/8
2278	670 LA CONTENTA DR VALLEY SPRINGS	5/8"
2279	686 LA CONTENTA DR VALLEY SPRINGS	5/8
2280	693 LA CONTENTA DR VALLEY SPRINGS	5/8
2281	700 LA CONTENTA DR VALLEY SPRINGS	5/8
2282	717 LA CONTENTA DR VALLEY SPRINGS	5/8
2283	720 LA CONTENTA DR VALLEY SPRINGS	5/8
2284	740 LA CONTENTA DR VALLEY SPRINGS	5/8
2285	795 LA CONTENTA DR VALLEY SPRINGS	5/8
2286	822 LA CONTENTA DR VALLEY SPRINGS	5/8
2287	840 LA CONTENTA DR VALLEY SPRINGS	5/8"
2288	855 LA CONTENTA DR VALLEY SPRINGS	5/8
2289	856 LA CONTENTA DR VALLEY SPRINGS	5/8
2290	371 LA CONTENTA WY VALLEY SPRINGS	5/8
2291	405 LA CONTENTA WY VALLEY SPRINGS	5/8"
2292	408 LA CONTENTA WY VALLEY SPRINGS	5/8"
2293	445 LA CONTENTA WY VALLEY SPRINGS	5/8"
2294	2202 LAKE VIEW CIR VALLEY SPRINGS	5/8"
2295	2203 LAKE VIEW CIR VALLEY SPRINGS	5/8
2296	2220 LAKE VIEW CIR VALLEY SPRINGS	5/8
2297	2221 LAKE VIEW CIR VALLEY SPRINGS	5/8
2298	2246 LAKE VIEW CIR VALLEY SPRINGS	5/8
2299	2247 LAKE VIEW CIR VALLEY SPRINGS	5/8
2300	2271 LAKE VIEW CIR VALLEY SPRINGS	5/8
2301	2299 LAKE VIEW CIR VALLEY SPRINGS	5/8
2302	2323 LAKE VIEW CIR VALLEY SPRINGS	5/8"
2303	2350 LAKE VIEW CIR VALLEY SPRINGS	5/8"
2304	2355 LAKE VIEW CIR VALLEY SPRINGS	5/8
2305	2400 LAKE VIEW CIR VALLEY SPRINGS	5/8"
2306	2270 LAKE VIEW CT VALLEY SPRINGS	5/8
2307	2288 LAKEVIEW CIR VALLEY SPRINGS	5/8
2308	2302 LAKEVIEW CIR VALLEY SPRINGS	5/8
2309	8729 LAREDO CT VALLEY SPRINGS	5/8"
2310	8740 LAREDO CT VALLEY SPRINGS	5/8"
2311	111 LAST CHANCE CT VALLEY SPRINGS	5/8
2312	115 LAST CHANCE CT VALLEY SPRINGS	5/8
2313	120 LAST CHANCE CT VALLEY SPRINGS	5/8
2314	122 LAST CHANCE CT VALLEY SPRINGS	5/8"
2315	127 LAST CHANCE CT VALLEY SPRINGS	5/8"
2316	128 LAST CHANCE CT VALLEY SPRINGS	5/8
2317	7726 LATIGO CT VALLEY SPRINGS	5/8
2318	7729 LATIGO CT VALLEY SPRINGS	5/8
2319	7744 LATIGO CT VALLEY SPRINGS	5/8
2320	7745 LATIGO CT VALLEY SPRINGS	5/8
2321	3514 LAURENT LN VALLEY SPRINGS	5/8
2322	3573 LAURENT LN VALLEY SPRINGS	5/8

#	ADDRESS	METER SIZE
2323	3574 LAURENT LN VALLEY SPRINGS	5/8
2324	3583 LAURENT LN VALLEY SPRINGS	5/8
2325	3599 LAURENT LN VALLEY SPRINGS	5/8
2326	3611 LAURENT LN VALLEY SPRINGS	5/8
2327	3612 LAURENT LN VALLEY SPRINGS	5/8
2328	3645 LAURENT LN VALLEY SPRINGS	5/8
2329	3664 LAURENT LN VALLEY SPRINGS	5/8
2330	3680 LAURENT LN VALLEY SPRINGS	5/8
2331	3694 LAURENT LN VALLEY SPRINGS	5/8"
2332	3721 LAURENT LN VALLEY SPRINGS	5/8"
2333	3722 LAURENT LN VALLEY SPRINGS	5/8
2334	3190 LAURIE CT VALLEY SPRINGS	5/8
2335	3195 LAURIE CT VALLEY SPRINGS	5/8
2336	3196 LAURIE CT VALLEY SPRINGS	5/8"
2337	3201 LAURIE CT VALLEY SPRINGS	5/8
2338	3210 LAURIE CT VALLEY SPRINGS	5/8"
2339	3227 LAURIE CT VALLEY SPRINGS	5/8
2340	3236 LAURIE CT VALLEY SPRINGS	5/8"
2341	3252 LAURIE CT VALLEY SPRINGS	5/8
2342	3253 LAURIE CT VALLEY SPRINGS	5/8"
2343	3302 LAZER CT VALLEY SPRINGS	5/8
2344	3305 LAZER CT VALLEY SPRINGS	5/8
2345	3328 LAZER CT VALLEY SPRINGS	5/8
2346	3348 LAZER CT VALLEY SPRINGS	5/8
2347	3353 LAZER CT VALLEY SPRINGS	5/8
2348	3368 LAZER CT VALLEY SPRINGS	5/8
2349	3371 LAZER CT VALLEY SPRINGS	5/8
2350	3373 LAZER CT VALLEY SPRINGS	5/8
2351	3374 LAZER CT VALLEY SPRINGS	5/8
2352	3444 LEARY CT VALLEY SPRINGS	5/8
2353	3459 LEARY CT VALLEY SPRINGS	5/8
2354	3477 LEARY CT VALLEY SPRINGS	5/8
2355	3478 LEARY CT VALLEY SPRINGS	5/8
2356	3497 LEARY CT VALLEY SPRINGS	5/8"
2357	3510 LEARY CT VALLEY SPRINGS	5/8
2358	3515 LEARY CT VALLEY SPRINGS	5/8
2359	3545 LEARY CT VALLEY SPRINGS	5/8
2360	2060 LEWIS WY VALLEY SPRINGS	5/8
2361	2081 LEWIS WY VALLEY SPRINGS	5/8
2362	2102 LEWIS WY VALLEY SPRINGS	5/8
2363	2111 LEWIS WY VALLEY SPRINGS	5/8
2364	2135 LEWIS WY VALLEY SPRINGS	5/8
2365	2147 LEWIS WY VALLEY SPRINGS	5/8
2366	105 LITTLE DIPPER CT VALLEY SPRINGS	5/8
2367	111 LITTLE DIPPER CT VALLEY SPRINGS	5/8
2368	114 LITTLE DIPPER CT VALLEY SPRINGS	5/8"
2369	120 LITTLE DIPPER CT VALLEY SPRINGS	5/8"
2370	777 LODE CT VALLEY SPRINGS	5/8
2371	792 LODE CT VALLEY SPRINGS	5/8
2372	795 LODE CT VALLEY SPRINGS	5/8
2373	802 LODE CT VALLEY SPRINGS	5/8
2374	3939 LUCAS LN VALLEY SPRINGS	5/8
2375	3962 LUCAS LN VALLEY SPRINGS	5/8
2376	3997 LUCAS LN VALLEY SPRINGS	5/8

#	ADDRESS	METER SIZE
2377	4002 LUCAS LN VALLEY SPRINGS	5/8
2378	4023 LUCAS LN VALLEY SPRINGS	5/8
2379	4032 LUCAS LN VALLEY SPRINGS	5/8
2380	4055 LUCAS LN VALLEY SPRINGS	5/8
2381	4072 LUCAS LN VALLEY SPRINGS	5/8"
2382	10 MAIN ST VALLEY SPRINGS	5/8
2383	13 MAIN ST VALLEY SPRINGS	1.0
2384	13 MAIN ST VALLEY SPRINGS	5/8
2385	13 MAIN ST VALLEY SPRINGS	5/8
2386	18 MAIN ST VALLEY SPRINGS	5/8
2387	25 MAIN ST VALLEY SPRINGS	5/8
2388	42 MAIN ST VALLEY SPRINGS	5/8
2389	42 MAIN ST VALLEY SPRINGS	5/8
2390	53 MAIN ST VALLEY SPRINGS	5/8
2391	65 MAIN ST VALLEY SPRINGS	5/8
2392	76 MAIN ST VALLEY SPRINGS	5/8
2393	94 MAIN ST VALLEY SPRINGS	5/8
2394	105 MAIN ST VALLEY SPRINGS	5/8
2395	127 MAIN ST VALLEY SPRINGS	5/8
2396	139 MAIN ST VALLEY SPRINGS	5/8
2397	148 MAIN ST VALLEY SPRINGS	5/8"
2398	11676 MAIN ST VALLEY SPRINGS	5/8
2399	11687 MAIN ST VALLEY SPRINGS	5/8
2400	11702 MAIN ST VALLEY SPRINGS	5/8"
2401	11707 MAIN ST VALLEY SPRINGS	5/8
2402	11730 MAIN ST VALLEY SPRINGS	5/8
2403	11737 MAIN ST VALLEY SPRINGS	5/8
2404	11763 MAIN ST VALLEY SPRINGS	5/8
2405	11780 MAIN ST VALLEY SPRINGS	5/8
2406	11798 MAIN ST VALLEY SPRINGS	5/8
2407	11811 MAIN ST VALLEY SPRINGS	5/8
2408	11816 MAIN ST VALLEY SPRINGS	5/8
2409	11823 MAIN ST VALLEY SPRINGS	5/8
2410	11832 MAIN ST VALLEY SPRINGS	5/8
2411	11845 MAIN ST VALLEY SPRINGS	5/8
2412	12077 MAIN ST VALLEY SPRINGS	5/8
2413	2653 MALLARD CT VALLEY SPRINGS	5/8
2414	2668 MALLARD CT VALLEY SPRINGS	5/8
2415	145 MANGILI RD VALLEY SPRINGS	5/8
2416	75 MANGILI RD (DAY-O) VALLEY SPRINGS	5/8
2417	8494 MANN ST VALLEY SPRINGS	5/8
2418	8499 MANN ST VALLEY SPRINGS	5/8
2419	8551 MANN ST VALLEY SPRINGS	5/8
2420	8583 MANN ST VALLEY SPRINGS	5/8
2421	8621 MANN ST VALLEY SPRINGS	5/8"
2422	8659 MANN ST VALLEY SPRINGS	5/8
2423	8693 MANN ST VALLEY SPRINGS	5/8
2424	8719 MANN ST VALLEY SPRINGS	5/8
2425	8736 MANN ST VALLEY SPRINGS	5/8
2426	8767 MANN ST VALLEY SPRINGS	5/8
2427	8768 MANN ST VALLEY SPRINGS	5/8
2428	8805 MANN ST VALLEY SPRINGS	5/8
2429	8863 MANN ST VALLEY SPRINGS	5/8
2430	2371 MARSDEN LN VALLEY SPRINGS	5/8

#	ADDRESS	METER SIZE
2431	2389 MARSDEN LN VALLEY SPRINGS	5/8
2432	2429 MARSDEN LN VALLEY SPRINGS	5/8
2433	8730 MATSUMOTO CT VALLEY SPRINGS	5/8"
2434	8771 MATSUMOTO CT VALLEY SPRINGS	5/8
2435	8776 MATSUMOTO CT VALLEY SPRINGS	5/8
2436	8738 MC ATEE VALLEY SPRINGS	5/8"
2437	8234 MC ATEE ST VALLEY SPRINGS	5/8
2438	8274 MC ATEE ST VALLEY SPRINGS	5/8
2439	8285 MC ATEE ST VALLEY SPRINGS	5/8
2440	8311 MC ATEE ST VALLEY SPRINGS	5/8
2441	8337 MC ATEE ST VALLEY SPRINGS	5/8
2442	8363 MC ATEE ST VALLEY SPRINGS	5/8
2443	8380 MC ATEE ST VALLEY SPRINGS	5/8
2444	8389 MC ATEE ST VALLEY SPRINGS	5/8
2445	8447 MC ATEE ST VALLEY SPRINGS	5/8
2446	8469 MC ATEE ST VALLEY SPRINGS	5/8
2447	8493 MC ATEE ST VALLEY SPRINGS	5/8
2448	8535 MC ATEE ST VALLEY SPRINGS	5/8
2449	8548 MC ATEE ST VALLEY SPRINGS	5/8
2450	8557 MC ATEE ST VALLEY SPRINGS	5/8
2451	8575 MC ATEE ST VALLEY SPRINGS	5/8
2452	8613 MC ATEE ST VALLEY SPRINGS	5/8
2453	8631 MC ATEE ST VALLEY SPRINGS	5/8
2454	8649 MC ATEE ST VALLEY SPRINGS	5/8
2455	8660 MC ATEE ST VALLEY SPRINGS	5/8
2456	8679 MC ATEE ST VALLEY SPRINGS	5/8
2457	8743 MC ATEE ST VALLEY SPRINGS	5/8"
2458	8775 MC ATEE ST VALLEY SPRINGS	5/8
2459	8832 MC ATEE ST VALLEY SPRINGS	5/8
2460	8835 MC ATEE ST VALLEY SPRINGS	5/8
2461	8854 MC ATEE ST VALLEY SPRINGS	5/8"
2462	8871 MC ATEE ST VALLEY SPRINGS	5/8
2463	8874 MC ATEE ST VALLEY SPRINGS	5/8
2464	8898 MC ATEE ST VALLEY SPRINGS	5/8
2465	8918 MC ATEE ST VALLEY SPRINGS	5/8
2466	8944 MC ATEE ST VALLEY SPRINGS	5/8
2467	8951 MC ATEE ST VALLEY SPRINGS	5/8
2468	8966 MC ATEE ST VALLEY SPRINGS	5/8
2469	8984 MC ATEE ST VALLEY SPRINGS	5/8"
2470	9010 MC ATEE ST VALLEY SPRINGS	5/8
2471	9031 MC ATEE ST VALLEY SPRINGS	5/8"
2472	9036 MC ATEE ST VALLEY SPRINGS	5/8
2473	9056 MC ATEE ST VALLEY SPRINGS	5/8
2474	9137 MC ATEE ST VALLEY SPRINGS	5/8
2475	2206 MC CALL CT VALLEY SPRINGS	5/8
2476	2209 MC CALL CT VALLEY SPRINGS	5/8
2477	2230 MC CALL CT VALLEY SPRINGS	5/8
2478	2237 MC CALL CT VALLEY SPRINGS	5/8
2479	2238 MC CALL CT VALLEY SPRINGS	5/8
2480	3705 MC CANN DR VALLEY SPRINGS	5/8
2481	3721 MC CANN DR VALLEY SPRINGS	5/8
2482	3728 MC CANN DR VALLEY SPRINGS	5/8
2483	3737 MC CANN DR VALLEY SPRINGS	5/8"
2484	3746 MC CANN DR VALLEY SPRINGS	5/8

#	ADDRESS	METER SIZE
2485	3794 MC CANN DR VALLEY SPRINGS	5/8
2486	3807 MC CANN DR VALLEY SPRINGS	5/8
2487	6130 MC CAULEY RD VALLEY SPRINGS	5/8"
2488	6149 MC CAULEY RD VALLEY SPRINGS	5/8
2489	6172 MC CAULEY RD VALLEY SPRINGS	5/8
2490	6210 MC CAULEY RD VALLEY SPRINGS	5/8
2491	6239 MC CAULEY RD VALLEY SPRINGS	5/8
2492	6321 MC CAULEY RD VALLEY SPRINGS	5/8
2493	6332 MC CAULEY RD VALLEY SPRINGS	5/8
2494	6368 MC CAULEY RD VALLEY SPRINGS	5/8
2495	6389 MC CAULEY RD VALLEY SPRINGS	5/8
2496	6398 MC CAULEY RD VALLEY SPRINGS	5/8"
2497	6420 MC CAULEY RD VALLEY SPRINGS	5/8
2498	6442 MC CAULEY RD VALLEY SPRINGS	5/8
2499	6470 MC CAULEY RD VALLEY SPRINGS	5/8
2500	6504 MC CAULEY RD VALLEY SPRINGS	5/8
2501	6531 MC CAULEY RD VALLEY SPRINGS	5/8
2502	6571 MC CAULEY RD VALLEY SPRINGS	5/8
2503	6608 MC CAULEY RD VALLEY SPRINGS	5/8
2504	6617 MC CAULEY RD VALLEY SPRINGS	5/8
2505	6704 MC CAULEY RD VALLEY SPRINGS	5/8"
2506	6731 MC CAULEY RD VALLEY SPRINGS	5/8
2507	6766 MC CAULEY RD VALLEY SPRINGS	5/8
2508	6926 MC CAULEY RD VALLEY SPRINGS	5/8"
2509	6978 MC CAULEY RD VALLEY SPRINGS	5/8
2510	7024 MC CAULEY RD VALLEY SPRINGS	5/8
2511	7039 MC CAULEY RD VALLEY SPRINGS	5/8
2512	7095 MC CAULEY RD VALLEY SPRINGS	5/8
2513	7139 MC CAULEY RD VALLEY SPRINGS	5/8
2514	7189 MC CAULEY RD VALLEY SPRINGS	5/8
2515	7253 MC CAULEY RD VALLEY SPRINGS	5/8
2516	2956 MC CLINTOCK CT VALLEY SPRINGS	5/8
2517	2975 MC CLINTOCK CT VALLEY SPRINGS	5/8
2518	2976 MC CLINTOCK CT VALLEY SPRINGS	5/8
2519	2989 MC CLINTOCK CT VALLEY SPRINGS	5/8
2520	3006 MC CLINTOCK CT VALLEY SPRINGS	5/8
2521	2472 MC DANIEL LN VALLEY SPRINGS	5/8
2522	2485 MC DANIEL LN VALLEY SPRINGS	5/8
2523	2486 MC DANIEL LN VALLEY SPRINGS	5/8
2524	2504 MC DANIEL LN VALLEY SPRINGS	5/8
2525	2520 MC DANIEL LN VALLEY SPRINGS	5/8
2526	6532 MC NEIL CT VALLEY SPRINGS	5/8
2527	6544 MC NEIL CT VALLEY SPRINGS	5/8"
2528	6545 MC NEIL CT VALLEY SPRINGS	5/8
2529	6563 MC NEIL CT VALLEY SPRINGS	5/8
2530	2519 MCDANIEL LN VALLEY SPRINGS	5/8
2531	2364 MEADOWOOD DR VALLEY SPRINGS	5/8
2532	2380 MEADOWOOD DR VALLEY SPRINGS	5/8
2533	2385 MEADOWOOD DR VALLEY SPRINGS	5/8
2534	2400 MEADOWOOD DR VALLEY SPRINGS	5/8
2535	2425 MEADOWOOD DR VALLEY SPRINGS	5/8
2536	2445 MEADOWOOD DR VALLEY SPRINGS	5/8
2537	2450 MEADOWOOD DR VALLEY SPRINGS	5/8
2538	2461 MEADOWOOD DR VALLEY SPRINGS	5/8

#	ADDRESS	METER SIZE
2539	2471 MEADOWOOD DR VALLEY SPRINGS	5/8
2540	2472 MEADOWOOD DR VALLEY SPRINGS	5/8"
2541	2494 MEADOWOOD DR VALLEY SPRINGS	5/8
2542	2495 MEADOWOOD DR VALLEY SPRINGS	5/8
2543	2551 MEADOWOOD DR VALLEY SPRINGS	5/8
2544	2561 MEADOWOOD DR VALLEY SPRINGS	5/8
2545	2574 MEADOWOOD DR VALLEY SPRINGS	5/8
2546	2593 MEADOWOOD DR VALLEY SPRINGS	5/8
2547	2618 MEADOWOOD DR VALLEY SPRINGS	5/8
2548	3180 MEYER LN VALLEY SPRINGS	5/8
2549	6945 MITCHELL LN VALLEY SPRINGS	5/8
2550	9801 MILTON RD VALLEY SPRINGS	5/8
2551	9971 MILTON RD VALLEY SPRINGS	5/8
2552	10186 MILTON RD VALLEY SPRINGS	5/8
2553	10291 MILTON RD VALLEY SPRINGS	5/8
2554	10295 MILTON RD VALLEY SPRINGS	5/8
2555	10341 MILTON RD VALLEY SPRINGS	5/8
2556	10348 MILTON RD VALLEY SPRINGS	5/8
2557	10510 MILTON RD VALLEY SPRINGS	5/8
2558	10612 MILTON RD VALLEY SPRINGS	5/8
2559	10741 MILTON RD VALLEY SPRINGS	5/8
2560	10752 MILTON RD VALLEY SPRINGS	5/8
2561	10821 MILTON RD VALLEY SPRINGS	5/8"
2562	10871 MILTON RD VALLEY SPRINGS	5/8"
2563	10919 MILTON RD VALLEY SPRINGS	5/8
2564	11151 MILTON RD VALLEY SPRINGS	5/8
2565	11151 MILTON RD VALLEY SPRINGS	5/8"
2566	11250 MILTON RD VALLEY SPRINGS	5/8
2567	11332 MILTON RD VALLEY SPRINGS	5/8
2568	11347 MILTON RD VALLEY SPRINGS	5/8
2569	11367 MILTON RD VALLEY SPRINGS	5/8
2570	11385 MILTON RD VALLEY SPRINGS	5/8
2571	11412 MILTON RD VALLEY SPRINGS	5/8
2572	11420 MILTON RD VALLEY SPRINGS	5/8
2573	11447 MILTON RD VALLEY SPRINGS	5/8
2574	11467 MILTON RD VALLEY SPRINGS	5/8
2575	11505 MILTON RD VALLEY SPRINGS	5/8
2576	11527 MILTON RD VALLEY SPRINGS	5/8
2577	11558 MILTON RD VALLEY SPRINGS	5/8
2578	11635 MILTON RD VALLEY SPRINGS	5/8
2579	11488 MILTON ROAD VALLEY SPRINGS	5/8
2580	11600 MILTON ROAD VALLEY SPRINGS	5/8
2581	6678 MITCHELL CT VALLEY SPRINGS	5/8
2582	6708 MITCHELL CT VALLEY SPRINGS	5/8
2583	6748 MITCHELL LN VALLEY SPRINGS	5/8
2584	6778 MITCHELL LN VALLEY SPRINGS	5/8
2585	6807 MITCHELL LN VALLEY SPRINGS	5/8
2586	6834 MITCHELL LN VALLEY SPRINGS	5/8"
2587	6839 MITCHELL LN VALLEY SPRINGS	5/8"
2588	6887 MITCHELL LN VALLEY SPRINGS	5/8
2589	6928 MITCHELL LN VALLEY SPRINGS	5/8"
2590	6952 MITCHELL LN VALLEY SPRINGS	5/8
2591	6978 MITCHELL LN VALLEY SPRINGS	5/8
2592	6989 MITCHELL LN VALLEY SPRINGS	5/8



#	ADDRESS	METER SIZE
2593	7013 MITCHELL LN VALLEY SPRINGS	5/8
2594	7018 MITCHELL LN VALLEY SPRINGS	5/8
2595	7041 MITCHELL LN VALLEY SPRINGS	5/8
2596	7044 MITCHELL LN VALLEY SPRINGS	5/8
2597	7072 MITCHELL LN VALLEY SPRINGS	5/8
2598	7073 MITCHELL LN VALLEY SPRINGS	5/8
2599	7084 MITCHELL LN VALLEY SPRINGS	5/8
2600	7089 MITCHELL LN VALLEY SPRINGS	5/8
2601	2514 MITTELMAN CT VALLEY SPRINGS	5/8
2602	2526 MITTELMAN CT VALLEY SPRINGS	5/8
2603	2574 MITTELMAN CT VALLEY SPRINGS	5/8
2604	2602 MITTELMAN CT VALLEY SPRINGS	5/8
2605	2605 MITTELMAN CT VALLEY SPRINGS	5/8
2606	2533 MITTLEMAN CT VALLEY SPRINGS	5/8
2607	2558 MITTLEMAN CT VALLEY SPRINGS	5/8"
2608	2589 MITTLEMAN CT VALLEY SPRINGS	5/8
2609	1072 MOCKINGBIRD HILL VALLEY SPRINGS	5/8
2610	1004 MOCKINGBIRD HILL LN VALLEY SPRINGS	5/8
2611	1005 MOCKINGBIRD HILL LN VALLEY SPRINGS	5/8
2612	1009 MOCKINGBIRD HILL LN VALLEY SPRINGS	5/8
2613	1011 MOCKINGBIRD HILL LN VALLEY SPRINGS	5/8
2614	1016 MOCKINGBIRD HILL LN VALLEY SPRINGS	5/8
2615	1020 MOCKINGBIRD HILL LN VALLEY SPRINGS	5/8
2616	1021 MOCKINGBIRD HILL LN VALLEY SPRINGS	5/8
2617	1029 MOCKINGBIRD HILL LN VALLEY SPRINGS	5/8
2618	1033 MOCKINGBIRD HILL LN VALLEY SPRINGS	5/8
2619	1035 MOCKINGBIRD HILL LN VALLEY SPRINGS	5/8
2620	1040 MOCKINGBIRD HILL LN VALLEY SPRINGS	5/8
2621	1045 MOCKINGBIRD HILL LN VALLEY SPRINGS	5/8
2622	1049 MOCKINGBIRD HILL LN VALLEY SPRINGS	5/8
2623	1052 MOCKINGBIRD HILL LN VALLEY SPRINGS	5/8
2624	1053 MOCKINGBIRD HILL LN VALLEY SPRINGS	5/8
2625	1058 MOCKINGBIRD HILL LN VALLEY SPRINGS	5/8
2626	1061 MOCKINGBIRD HILL LN VALLEY SPRINGS	5/8
2627	1069 MOCKINGBIRD HILL LN VALLEY SPRINGS	5/8
2628	1077 MOCKINGBIRD HILL LN VALLEY SPRINGS	5/8
2629	1082 MOCKINGBIRD HILL LN VALLEY SPRINGS	5/8
2630	1085 MOCKINGBIRD HILL LN VALLEY SPRINGS	5/8
2631	1089 MOCKINGBIRD HILL LN VALLEY SPRINGS	5/8
2632	1094 MOCKINGBIRD HILL LN VALLEY SPRINGS	5/8
2633	1097 MOCKINGBIRD HILL LN VALLEY SPRINGS	5/8
2634	1103 MOCKINGBIRD HILL LN VALLEY SPRINGS	5/8
2635	1107 MOCKINGBIRD HILL LN VALLEY SPRINGS	5/8
2636	1110 MOCKINGBIRD HILL LN VALLEY SPRINGS	5/8
2637	1114 MOCKINGBIRD HILL LN VALLEY SPRINGS	5/8
2638	1119 MOCKINGBIRD HILL LN VALLEY SPRINGS	5/8
2639	1122 MOCKINGBIRD HILL LN VALLEY SPRINGS	5/8
2640	1125 MOCKINGBIRD HILL LN VALLEY SPRINGS	5/8
2641	8789 MONTERO RD VALLEY SPRINGS	5/8
2642	8854 MONTERO RD VALLEY SPRINGS	5/8"
2643	8906 MONTERO RD VALLEY SPRINGS	5/8
2644	9004 MONTERO RD VALLEY SPRINGS	5/8
2645	9020 MONTERO RD VALLEY SPRINGS	5/8"
2646	9032 MONTERO RD VALLEY SPRINGS	5/8

#	ADDRESS	METER SIZE
2647	9065 MONTERO RD VALLEY SPRINGS	5/8
2648	9068 MONTERO RD VALLEY SPRINGS	5/8
2649	9090 MONTERO RD VALLEY SPRINGS	5/8"
2650	9112 MONTERO RD VALLEY SPRINGS	5/8
2651	9131 MONTERO RD VALLEY SPRINGS	5/8
2652	9140 MONTERO RD VALLEY SPRINGS	5/8
2653	12077 MONTERO RD VALLEY SPRINGS	5/8
2654	3726 MOORE CT VALLEY SPRINGS	5/8
2655	3786 MOORE CT VALLEY SPRINGS	5/8
2656	3797 MOORE CT VALLEY SPRINGS	5/8
2657	4375 MULFORD CT VALLEY SPRINGS	5/8
2658	4386 MULFORD CT VALLEY SPRINGS	5/8"
2659	4405 MULFORD CT VALLEY SPRINGS	5/8"
2660	10088 MYRTLE DR VALLEY SPRINGS	5/8
2661	10190 MYRTLE DR VALLEY SPRINGS	5/8
2662	10261 MYRTLE DR VALLEY SPRINGS	5/8
2663	10264 MYRTLE DR VALLEY SPRINGS	5/8"
2664	10290 MYRTLE DR VALLEY SPRINGS	5/8
2665	10347 MYRTLE DR VALLEY SPRINGS	5/8
2666	10348 MYRTLE DR VALLEY SPRINGS	5/8
2667	10157 MYRTLE DR (AKA 9693) VALLEY SPRINGS	5/8
2668	381 N PEBBLE BEACH CT VALLEY SPRINGS	5/8
2669	397 N PEBBLE BEACH CT VALLEY SPRINGS	5/8
2670	415 N PEBBLE BEACH CT VALLEY SPRINGS	5/8
2671	437 N PEBBLE BEACH CT VALLEY SPRINGS	5/8
2672	7790 NALL ST VALLEY SPRINGS	5/8"
2673	7791 NALL ST VALLEY SPRINGS	5/8
2674	7821 NALL ST VALLEY SPRINGS	5/8
2675	7826 NALL ST VALLEY SPRINGS	5/8
2676	7845 NALL ST VALLEY SPRINGS	5/8
2677	7858 NALL ST VALLEY SPRINGS	5/8"
2678	7869 NALL ST VALLEY SPRINGS	5/8"
2679	7888 NALL ST VALLEY SPRINGS	5/8
2680	7917 NALL ST VALLEY SPRINGS	5/8
2681	7926 NALL ST VALLEY SPRINGS	5/8
2682	7946 NALL ST VALLEY SPRINGS	5/8
2683	7967 NALL ST VALLEY SPRINGS	5/8
2684	7970 NALL ST VALLEY SPRINGS	5/8
2685	7991 NALL ST VALLEY SPRINGS	5/8
2686	8015 NALL ST VALLEY SPRINGS	5/8
2687	8022 NALL ST VALLEY SPRINGS	5/8
2688	8041 NALL ST VALLEY SPRINGS	5/8
2689	8046 NALL ST VALLEY SPRINGS	5/8
2690	8063 NALL ST VALLEY SPRINGS	5/8
2691	8066 NALL ST VALLEY SPRINGS	5/8
2692	8089 NALL ST VALLEY SPRINGS	5/8"
2693	1855 NEW HOGAN PKWY VALLEY SPRINGS	5/8
2694	4916 NOLAND CT VALLEY SPRINGS	5/8
2695	4967 NOLAND CT VALLEY SPRINGS	5/8
2696	4968 NOLAND CT VALLEY SPRINGS	5/8
2697	141 NORTH BRANCH CT VALLEY SPRINGS	5/8
2698	117 NORTH BRANCH CT VALLEY SPRINGS	5/8"
2699	125 NORTH BRANCH CT VALLEY SPRINGS	5/8
2700	133 NORTH BRANCH CT VALLEY SPRINGS	5/8

#	ADDRESS	METER SIZE
2701	149 NORTH BRANCH CT VALLEY SPRINGS	5/8
2702	157 NORTH BRANCH CT VALLEY SPRINGS	5/8
2703	160 NORTH BRANCH CT VALLEY SPRINGS	5/8
2704	165 NORTH BRANCH CT VALLEY SPRINGS	5/8"
2705	173 NORTH BRANCH CT VALLEY SPRINGS	5/8
2706	176 NORTH BRANCH CT VALLEY SPRINGS	5/8
2707	181 NORTH BRANCH CT VALLEY SPRINGS	5/8
2708	2 NOVE WAY VALLEY SPRINGS	5/8
2709	7 NOVE WY VALLEY SPRINGS	5/8
2710	10 NOVE WY VALLEY SPRINGS	1.0
2711	53 NOVE WY VALLEY SPRINGS	5/8
2712	10 NOVE WY LANDSCAPE VALLEY SPRINGS	5/8
2713	31 NOVE WY - VCT VALLEY SPRINGS	1.0
2714	8170 O REILLY ST VALLEY SPRINGS	5/8
2715	8206 O REILLY ST VALLEY SPRINGS	5/8
2716	8372 O REILLY ST VALLEY SPRINGS	5/8
2717	8391 O REILLY ST VALLEY SPRINGS	5/8
2718	8450 O REILLY ST VALLEY SPRINGS	5/8
2719	8474 O REILLY ST VALLEY SPRINGS	5/8
2720	8566 O REILLY ST VALLEY SPRINGS	5/8
2721	8812 O REILLY ST VALLEY SPRINGS	5/8
2722	8133 O RIELLY ST VALLEY SPRINGS	5/8
2723	8175 O RIELLY ST VALLEY SPRINGS	5/8
2724	8265 O RIELLY ST VALLEY SPRINGS	5/8
2725	8308 O RIELLY ST VALLEY SPRINGS	5/8
2726	8340 O RIELLY ST VALLEY SPRINGS	5/8"
2727	8369 O RIELLY ST VALLEY SPRINGS	5/8
2728	8398 O RIELLY ST VALLEY SPRINGS	5/8
2729	8419 O RIELLY ST VALLEY SPRINGS	5/8
2730	8447 O RIELLY ST VALLEY SPRINGS	5/8
2731	8477 O RIELLY ST VALLEY SPRINGS	5/8
2732	8482 O RIELLY ST VALLEY SPRINGS	5/8
2733	8524 O RIELLY ST VALLEY SPRINGS	5/8"
2734	8535 O RIELLY ST VALLEY SPRINGS	5/8
2735	8571 O RIELLY ST VALLEY SPRINGS	5/8
2736	8572 O RIELLY ST VALLEY SPRINGS	5/8"
2737	8582 O RIELLY ST VALLEY SPRINGS	5/8
2738	8600 O RIELLY ST VALLEY SPRINGS	5/8
2739	8616 O RIELLY ST VALLEY SPRINGS	5/8
2740	8621 O RIELLY ST VALLEY SPRINGS	5/8"
2741	8648 O RIELLY ST VALLEY SPRINGS	5/8
2742	8661 O RIELLY ST VALLEY SPRINGS	5/8
2743	8694 O RIELLY ST VALLEY SPRINGS	5/8
2744	8695 O RIELLY ST VALLEY SPRINGS	5/8"
2745	8731 O RIELLY ST VALLEY SPRINGS	5/8"
2746	8767 O RIELLY ST VALLEY SPRINGS	5/8
2747	8778 O RIELLY ST VALLEY SPRINGS	5/8
2748	8803 O RIELLY ST VALLEY SPRINGS	5/8
2749	2856 OAK CT VALLEY SPRINGS	5/8
2750	2857 OAK CT VALLEY SPRINGS	5/8
2751	2872 OAK CT VALLEY SPRINGS	5/8
2752	384 OAK RIDGE CT VALLEY SPRINGS	5/8
2753	389 OAK RIDGE CT VALLEY SPRINGS	5/8"
2754	392 OAK RIDGE CT VALLEY SPRINGS	5/8

#	ADDRESS	METER SIZE
2755	401 OAK RIDGE CT VALLEY SPRINGS	5/8
2756	414 OAK RIDGE CT VALLEY SPRINGS	5/8
2757	419 OAK RIDGE CT VALLEY SPRINGS	5/8
2758	471 OAK RIDGE RD VALLEY SPRINGS	5/8
2759	484 OAK RIDGE RD VALLEY SPRINGS	5/8
2760	487 OAK RIDGE RD VALLEY SPRINGS	5/8
2761	503 OAK RIDGE RD VALLEY SPRINGS	5/8
2762	512 OAK RIDGE RD VALLEY SPRINGS	5/8"
2763	519 OAK RIDGE RD VALLEY SPRINGS	5/8"
2764	531 OAK RIDGE RD VALLEY SPRINGS	5/8
2765	532 OAK RIDGE RD VALLEY SPRINGS	5/8
2766	561 OAK RIDGE RD VALLEY SPRINGS	5/8
2767	572 OAK RIDGE RD VALLEY SPRINGS	5/8
2768	600 OAK RIDGE RD VALLEY SPRINGS	5/8
2769	622 OAK RIDGE RD VALLEY SPRINGS	5/8
2770	180 OAKMONT CT VALLEY SPRINGS	5/8
2771	184 OAKMONT CT VALLEY SPRINGS	5/8
2772	185 OAKMONT CT VALLEY SPRINGS	5/8
2773	198 OAKMONT CT VALLEY SPRINGS	5/8
2774	203 OAKMONT CT VALLEY SPRINGS	5/8
2775	216 OAKMONT CT VALLEY SPRINGS	5/8
2776	236 OAKMONT CT VALLEY SPRINGS	5/8
2777	11565 ODD FELLOWS ST VALLEY SPRINGS	5/8"
2778	11572 ODD FELLOWS ST VALLEY SPRINGS	5/8
2779	11647 ODD FELLOWS ST VALLEY SPRINGS	5/8
2780	614 OLD COURSE CT VALLEY SPRINGS	5/8
2781	615 OLD COURSE CT VALLEY SPRINGS	5/8
2782	630 OLD COURSE CT VALLEY SPRINGS	5/8"
2783	642 OLD COURSE CT VALLEY SPRINGS	5/8
2784	643 OLD COURSE CT VALLEY SPRINGS	5/8
2785	10627 OPAL LN VALLEY SPRINGS	5/8"
2786	10656 OPAL LN VALLEY SPRINGS	5/8
2787	10683 OPAL LN VALLEY SPRINGS	5/8
2788	10744 OPAL LN VALLEY SPRINGS	5/8
2789	10760 OPAL LN VALLEY SPRINGS	5/8
2790	10817 OPAL LN VALLEY SPRINGS	5/8
2791	10822 OPAL LN VALLEY SPRINGS	5/8
2792	10873 OPAL LN VALLEY SPRINGS	5/8
2793	10932 OPAL LN VALLEY SPRINGS	5/8
2794	11009 OPAL LN VALLEY SPRINGS	5/8
2795	8325 O'REILLY ST VALLEY SPRINGS	5/8
2796	8426 O'RIELLY ST VALLEY SPRINGS	5/8
2797	8509 ORMES CT VALLEY SPRINGS	5/8"
2798	8510 ORMES CT VALLEY SPRINGS	5/8"
2799	8535 ORMES CT VALLEY SPRINGS	5/8
2800	8538 ORMES CT VALLEY SPRINGS	5/8
2801	8555 ORMES CT VALLEY SPRINGS	5/8"
2802	8556 ORMES CT VALLEY SPRINGS	5/8
2803	8559 ORMES CT VALLEY SPRINGS	5/8
2804	8344 OWENS WY VALLEY SPRINGS	5/8
2805	8361 OWENS WY VALLEY SPRINGS	5/8
2806	8374 OWENS WY VALLEY SPRINGS	5/8
2807	8395 OWENS WY VALLEY SPRINGS	5/8"
2808	8402 OWENS WY VALLEY SPRINGS	5/8

#	ADDRESS	METER SIZE
2809	8429 OWENS WY VALLEY SPRINGS	5/8
2810	8464 OWENS WY VALLEY SPRINGS	5/8
2811	8465 OWENS WY VALLEY SPRINGS	5/8
2812	8499 OWENS WY VALLEY SPRINGS	5/8
2813	8524 OWENS WY VALLEY SPRINGS	5/8
2814	8533 OWENS WY VALLEY SPRINGS	5/8
2815	8550 OWENS WY VALLEY SPRINGS	5/8
2816	8572 OWENS WY VALLEY SPRINGS	5/8
2817	8590 OWENS WY VALLEY SPRINGS	5/8"
2818	8604 OWENS WY VALLEY SPRINGS	5/8
2819	8630 OWENS WY VALLEY SPRINGS	5/8
2820	8643 OWENS WY VALLEY SPRINGS	5/8
2821	8662 OWENS WY VALLEY SPRINGS	5/8"
2822	8702 OWENS WY VALLEY SPRINGS	5/8
2823	8735 OWENS WY VALLEY SPRINGS	5/8
2824	8736 OWENS WY VALLEY SPRINGS	5/8
2825	8770 OWENS WY VALLEY SPRINGS	5/8
2826	4368 PAOLINI DR VALLEY SPRINGS	5/8
2827	3872 PAOLINI RD VALLEY SPRINGS	5/8
2828	3909 PAOLINI RD VALLEY SPRINGS	5/8
2829	3950 PAOLINI RD VALLEY SPRINGS	5/8
2830	3966 PAOLINI RD VALLEY SPRINGS	5/8"
2831	3985 PAOLINI RD VALLEY SPRINGS	5/8
2832	4022 PAOLINI RD VALLEY SPRINGS	5/8
2833	4033 PAOLINI RD VALLEY SPRINGS	5/8
2834	4087 PAOLINI RD VALLEY SPRINGS	5/8"
2835	4098 PAOLINI RD VALLEY SPRINGS	5/8
2836	4124 PAOLINI RD VALLEY SPRINGS	5/8
2837	4125 PAOLINI RD VALLEY SPRINGS	5/8
2838	4154 PAOLINI RD VALLEY SPRINGS	5/8
2839	4175 PAOLINI RD VALLEY SPRINGS	5/8
2840	4273 PAOLINI RD VALLEY SPRINGS	5/8
2841	4393 PAOLINI RD VALLEY SPRINGS	5/8
2842	1011 PARADISE PEAK RD VALLEY SPRINGS	5/8"
2843	1076 PARADISE PEAK RD VALLEY SPRINGS	5/8
2844	1084 PARADISE PEAK RD VALLEY SPRINGS	5/8
2845	1085 PARADISE PEAK RD VALLEY SPRINGS	5/8
2846	1088 PARADISE PEAK RD VALLEY SPRINGS	5/8
2847	1089 PARADISE PEAK RD VALLEY SPRINGS	5/8
2848	1091 PARADISE PEAK RD VALLEY SPRINGS	5/8
2849	1099 PARADISE PEAK RD VALLEY SPRINGS	5/8
2850	1103 PARADISE PEAK RD VALLEY SPRINGS	5/8
2851	1105 PARADISE PEAK RD VALLEY SPRINGS	5/8
2852	1111 PARADISE PEAK RD VALLEY SPRINGS	5/8
2853	1124 PARADISE PEAK RD VALLEY SPRINGS	5/8
2854	1128 PARADISE PEAK RD VALLEY SPRINGS	5/8
2855	8 PARAKEET CT VALLEY SPRINGS	5/8
2856	11 PARAKEET CT VALLEY SPRINGS	5/8
2857	16 PARAKEET CT VALLEY SPRINGS	5/8
2858	17 PARAKEET CT VALLEY SPRINGS	5/8
2859	20 PARAKEET CT VALLEY SPRINGS	5/8
2860	8193 PARDINI PL VALLEY SPRINGS	5/8"
2861	8254 PARDINI PL VALLEY SPRINGS	5/8"
2862	8290 PARDINI PL VALLEY SPRINGS	5/8

#	ADDRESS	METER SIZE
2863	8302 PARDINI PL VALLEY SPRINGS	5/8"
2864	8314 PARDINI PL VALLEY SPRINGS	5/8
2865	8337 PARDINI PL VALLEY SPRINGS	5/8
2866	8340 PARDINI PL VALLEY SPRINGS	5/8
2867	8373 PARDINI PL VALLEY SPRINGS	5/8"
2868	8401 PARDINI PL VALLEY SPRINGS	5/8
2869	8408 PARDINI PL VALLEY SPRINGS	5/8
2870	8429 PARDINI PL VALLEY SPRINGS	5/8
2871	8452 PARDINI PL VALLEY SPRINGS	5/8
2872	8457 PARDINI PL VALLEY SPRINGS	5/8
2873	8475 PARDINI PL VALLEY SPRINGS	5/8
2874	8498 PARDINI PL VALLEY SPRINGS	5/8"
2875	8516 PARDINI PL VALLEY SPRINGS	5/8
2876	8557 PARDINI PL VALLEY SPRINGS	5/8
2877	8562 PARDINI PL VALLEY SPRINGS	5/8
2878	8604 PARDINI PL VALLEY SPRINGS	5/8
2879	8637 PARDINI PL VALLEY SPRINGS	5/8
2880	8648 PARDINI PL VALLEY SPRINGS	5/8
2881	8663 PARDINI PL VALLEY SPRINGS	5/8
2882	8682 PARDINI PL VALLEY SPRINGS	5/8
2883	2333 PARTRIDGE CT VALLEY SPRINGS	5/8
2884	2341 PARTRIDGE CT VALLEY SPRINGS	5/8
2885	2342 PARTRIDGE CT VALLEY SPRINGS	5/8
2886	2129 PARTRIDGE DR VALLEY SPRINGS	5/8
2887	2130 PARTRIDGE DR VALLEY SPRINGS	5/8"
2888	2153 PARTRIDGE DR VALLEY SPRINGS	5/8
2889	2166 PARTRIDGE DR VALLEY SPRINGS	5/8
2890	2178 PARTRIDGE DR VALLEY SPRINGS	5/8"
2891	2210 PARTRIDGE DR VALLEY SPRINGS	5/8
2892	2226 PARTRIDGE DR VALLEY SPRINGS	5/8"
2893	2249 PARTRIDGE DR VALLEY SPRINGS	5/8
2894	2258 PARTRIDGE DR VALLEY SPRINGS	5/8
2895	2274 PARTRIDGE DR VALLEY SPRINGS	5/8
2896	2281 PARTRIDGE DR VALLEY SPRINGS	5/8
2897	2288 PARTRIDGE DR VALLEY SPRINGS	5/8
2898	2295 PARTRIDGE DR VALLEY SPRINGS	5/8"
2899	2300 PARTRIDGE DR VALLEY SPRINGS	5/8
2900	6597 PASTORELLOS CT VALLEY SPRINGS	5/8"
2901	6610 PASTORELLOS CT VALLEY SPRINGS	5/8"
2902	6631 PASTORELLOS CT VALLEY SPRINGS	5/8"
2903	6632 PASTORELLOS CT VALLEY SPRINGS	5/8
2904	586 PEACHTREE CT VALLEY SPRINGS	5/8
2905	601 PEACHTREE CT VALLEY SPRINGS	5/8
2906	602 PEACHTREE CT VALLEY SPRINGS	5/8
2907	618 PEACHTREE CT VALLEY SPRINGS	5/8
2908	619 PEACHTREE CT VALLEY SPRINGS	5/8
2909	634 PEACHTREE CT VALLEY SPRINGS	5/8
2910	641 PEACHTREE CT VALLEY SPRINGS	5/8"
2911	652 PEACHTREE CT VALLEY SPRINGS	5/8"
2912	8 PELICAN PL VALLEY SPRINGS	5/8
2913	11 PELICAN PL VALLEY SPRINGS	5/8
2914	13 PELICAN PL VALLEY SPRINGS	5/8
2915	15 PELICAN PL VALLEY SPRINGS	5/8
2916	16 PELICAN PL VALLEY SPRINGS	5/8

#	ADDRESS	METER SIZE
2917	17 PELICAN PL VALLEY SPRINGS	5/8
2918	19 PELICAN PL VALLEY SPRINGS	5/8
2919	24 PELICAN PL VALLEY SPRINGS	5/8
2920	29 PELICAN PL VALLEY SPRINGS	5/8
2921	32 PELICAN PL VALLEY SPRINGS	5/8
2922	33 PELICAN PL VALLEY SPRINGS	5/8
2923	34 PELICAN PL VALLEY SPRINGS	5/8
2924	35 PELICAN PL VALLEY SPRINGS	5/8
2925	464 PINE VALLEY CT VALLEY SPRINGS	5/8
2926	470 PINE VALLEY CT VALLEY SPRINGS	5/8"
2927	473 PINE VALLEY CT VALLEY SPRINGS	5/8
2928	488 PINE VALLEY CT VALLEY SPRINGS	5/8
2929	501 PINE VALLEY CT VALLEY SPRINGS	5/8
2930	506 PINE VALLEY CT VALLEY SPRINGS	5/8
2931	525 PINE VALLEY CT VALLEY SPRINGS	5/8
2932	526 PINE VALLEY CT VALLEY SPRINGS	5/8
2933	6736 POLLOCK CT VALLEY SPRINGS	5/8"
2934	6739 POLLOCK CT VALLEY SPRINGS	5/8
2935	6748 POLLOCK CT VALLEY SPRINGS	5/8
2936	6755 POLLOCK CT VALLEY SPRINGS	5/8
2937	6783 POLLOCK CT VALLEY SPRINGS	5/8
2938	3474 PRISCILLA CT VALLEY SPRINGS	5/8
2939	3481 PRISCILLA CT VALLEY SPRINGS	5/8
2940	3484 PRISCILLA CT VALLEY SPRINGS	5/8
2941	3498 PRISCILLA CT VALLEY SPRINGS	5/8
2942	3499 PRISCILLA CT VALLEY SPRINGS	5/8
2943	3500 PRISCILLA CT VALLEY SPRINGS	5/8
2944	2084 QUAIL CT VALLEY SPRINGS	5/8
2945	2085 QUAIL CT VALLEY SPRINGS	5/8
2946	2092 QUAIL CT VALLEY SPRINGS	5/8"
2947	2099 QUAIL CT VALLEY SPRINGS	5/8
2948	2108 QUAIL CT VALLEY SPRINGS	5/8"
2949	2157 QUAIL CT VALLEY SPRINGS	5/8
2950	2158 QUAIL CT VALLEY SPRINGS	5/8"
2951	2168 QUAIL CT VALLEY SPRINGS	5/8
2952	5565 RAMIREZ CT VALLEY SPRINGS	5/8
2953	8617 REDMAN RD VALLEY SPRINGS	5/8
2954	8630 REDMAN RD VALLEY SPRINGS	5/8"
2955	8645 REDMAN RD VALLEY SPRINGS	5/8
2956	8666 REDMAN RD VALLEY SPRINGS	5/8
2957	8681 REDMAN RD VALLEY SPRINGS	5/8
2958	8713 REDMAN RD VALLEY SPRINGS	5/8
2959	8747 REDMAN RD VALLEY SPRINGS	5/8
2960	8783 REDMAN RD VALLEY SPRINGS	5/8
2961	8831 REDMAN RD VALLEY SPRINGS	5/8
2962	8857 REDMAN RD VALLEY SPRINGS	5/8"
2963	8882 REDMAN RD VALLEY SPRINGS	5/8
2964	8883 REDMAN RD VALLEY SPRINGS	5/8"
2965	8909 REDMAN RD VALLEY SPRINGS	5/8"
2966	8935 REDMAN RD VALLEY SPRINGS	5/8"
2967	8954 REDMAN RD VALLEY SPRINGS	5/8"
2968	8970 REDMAN RD VALLEY SPRINGS	5/8"
2969	8985 REDMAN RD VALLEY SPRINGS	5/8
2970	9007 REDMAN RD VALLEY SPRINGS	5/8"

#	ADDRESS	METER SIZE
2971	9020 REDMAN RD VALLEY SPRINGS	5/8"
2972	9052 REDMAN RD VALLEY SPRINGS	5/8
2973	9053 REDMAN RD VALLEY SPRINGS	5/8
2974	9070 REDMAN RD VALLEY SPRINGS	5/8
2975	9088 REDMAN RD VALLEY SPRINGS	5/8
2976	9105 REDMAN RD VALLEY SPRINGS	5/8
2977	2458 REED CT VALLEY SPRINGS	5/8"
2978	2461 REED CT VALLEY SPRINGS	5/8
2979	2474 REED CT VALLEY SPRINGS	5/8
2980	2380 REED WAY VALLEY SPRINGS	5/8
2981	2265 REED WY VALLEY SPRINGS	5/8"
2982	2274 REED WY VALLEY SPRINGS	5/8
2983	2297 REED WY VALLEY SPRINGS	5/8
2984	2310 REED WY VALLEY SPRINGS	5/8
2985	2337 REED WY VALLEY SPRINGS	5/8"
2986	2340 REED WY VALLEY SPRINGS	5/8
2987	2381 REED WY VALLEY SPRINGS	5/8
2988	8587 RICE CT VALLEY SPRINGS	5/8
2989	8588 RICE CT VALLEY SPRINGS	5/8
2990	8605 RICE CT VALLEY SPRINGS	5/8
2991	6708 RICKY CT VALLEY SPRINGS	5/8
2992	6901 RICKY CT VALLEY SPRINGS	5/8"
2993	7053 RICKY CT VALLEY SPRINGS	5/8"
2994	5395 RIPPON RD VALLEY SPRINGS	5/8
2995	5398 RIPPON RD VALLEY SPRINGS	5/8
2996	5484 RIPPON RD VALLEY SPRINGS	5/8
2997	5521 RIPPON RD VALLEY SPRINGS	5/8
2998	5557 RIPPON RD VALLEY SPRINGS	5/8
2999	5560 RIPPON RD VALLEY SPRINGS	5/8
3000	5585 RIPPON RD VALLEY SPRINGS	5/8"
3001	5605 RIPPON RD VALLEY SPRINGS	5/8
3002	5606 RIPPON RD VALLEY SPRINGS	5/8"
3003	5621 RIPPON RD VALLEY SPRINGS	5/8
3004	5646 RIPPON RD VALLEY SPRINGS	5/8
3005	5662 RIPPON RD VALLEY SPRINGS	5/8
3006	5663 RIPPON RD VALLEY SPRINGS	5/8
3007	5678 RIPPON RD VALLEY SPRINGS	5/8
3008	5694 RIPPON RD VALLEY SPRINGS	5/8
3009	5695 RIPPON RD VALLEY SPRINGS	5/8
3010	5710 RIPPON RD VALLEY SPRINGS	5/8
3011	5711 RIPPON RD VALLEY SPRINGS	5/8
3012	5726 RIPPON RD VALLEY SPRINGS	5/8
3013	5733 RIPPON RD VALLEY SPRINGS	5/8
3014	5749 RIPPON RD VALLEY SPRINGS	5/8
3015	5776 RIPPON RD VALLEY SPRINGS	5/8
3016	5777 RIPPON RD VALLEY SPRINGS	5/8
3017	5792 RIPPON RD VALLEY SPRINGS	5/8
3018	5793 RIPPON RD VALLEY SPRINGS	5/8
3019	5808 RIPPON RD VALLEY SPRINGS	5/8"
3020	5809 RIPPON RD VALLEY SPRINGS	5/8
3021	5824 RIPPON RD VALLEY SPRINGS	5/8"
3022	5825 RIPPON RD VALLEY SPRINGS	5/8
3023	5840 RIPPON RD VALLEY SPRINGS	5/8
3024	5841 RIPPON RD VALLEY SPRINGS	5/8



#	ADDRESS	METER SIZE
3025	5862 RIPPON RD VALLEY SPRINGS	5/8
3026	5906 RIPPON RD VALLEY SPRINGS	5/8
3027	5907 RIPPON RD VALLEY SPRINGS	5/8
3028	5938 RIPPON RD VALLEY SPRINGS	5/8"
3029	5973 RIPPON RD VALLEY SPRINGS	5/8
3030	6008 RIPPON RD VALLEY SPRINGS	5/8
3031	6022 RIPPON RD VALLEY SPRINGS	5/8
3032	6058 RIPPON RD VALLEY SPRINGS	5/8
3033	6069 RIPPON RD VALLEY SPRINGS	5/8
3034	6074 RIPPON RD VALLEY SPRINGS	5/8
3035	6083 RIPPON RD VALLEY SPRINGS	5/8
3036	6095 RIPPON RD VALLEY SPRINGS	5/8"
3037	6109 RIPPON RD VALLEY SPRINGS	5/8
3038	6112 RIPPON RD VALLEY SPRINGS	5/8"
3039	6177 RIPPON RD VALLEY SPRINGS	5/8
3040	6182 RIPPON RD VALLEY SPRINGS	5/8
3041	6207 RIPPON RD VALLEY SPRINGS	5/8
3042	10273 ROACH DR VALLEY SPRINGS	5/8
3043	7607 ROBERTS RD VALLEY SPRINGS	5/8
3044	2908 ROBIN RD VALLEY SPRINGS	5/8
3045	2908 ROBIN RD VALLEY SPRINGS	5/8
3046	2909 ROBIN RD VALLEY SPRINGS	5/8"
3047	2916 ROBIN RD VALLEY SPRINGS	5/8
3048	2917 ROBIN RD VALLEY SPRINGS	5/8
3049	2925 ROBIN RD VALLEY SPRINGS	5/8
3050	100 ROBINWOOD PL VALLEY SPRINGS	5/8
3051	120 ROBINWOOD PL VALLEY SPRINGS	5/8
3052	125 ROBINWOOD PL VALLEY SPRINGS	5/8
3053	132 ROBINWOOD PL VALLEY SPRINGS	5/8
3054	138 ROBINWOOD PL VALLEY SPRINGS	5/8
3055	152 ROBINWOOD PL VALLEY SPRINGS	5/8
3056	159 ROBINWOOD PL VALLEY SPRINGS	5/8
3057	164 ROBINWOOD PL VALLEY SPRINGS	5/8
3058	202 RONALD REGAN CT VALLEY SPRINGS	5/8
3059	424 RONALD REGAN CT VALLEY SPRINGS	5/8
3060	2698 ROSS DR VALLEY SPRINGS	5/8
3061	2737 ROSS DR VALLEY SPRINGS	5/8
3062	2772 ROSS DR VALLEY SPRINGS	5/8"
3063	2821 ROSS DR VALLEY SPRINGS	5/8
3064	2840 ROSS DR VALLEY SPRINGS	5/8
3065	2974 ROSS DR VALLEY SPRINGS	5/8
3066	2991 ROSS DR VALLEY SPRINGS	5/8
3067	3013 ROSS DR VALLEY SPRINGS	5/8
3068	3024 ROSS DR VALLEY SPRINGS	5/8"
3069	3049 ROSS DR VALLEY SPRINGS	5/8
3070	3062 ROSS DR VALLEY SPRINGS	5/8
3071	3134 ROSS DR VALLEY SPRINGS	5/8"
3072	3157 ROSS DR VALLEY SPRINGS	5/8
3073	3293 ROSS DR VALLEY SPRINGS	5/8
3074	418 S PEBBLE BEACH CT VALLEY SPRINGS	5/8
3075	421 S PEBBLE BEACH CT VALLEY SPRINGS	5/8
3076	441 S PEBBLE BEACH CT VALLEY SPRINGS	5/8
3077	10462 SCENIC VALLEY DR VALLEY SPRINGS	5/8
3078	10485 SCENIC VALLEY DR VALLEY SPRINGS	5/8"

#	ADDRESS	METER SIZE
3079	6255 SCHMIDT PL VALLEY SPRINGS	5/8
3080	6319 SCHMIDT PL VALLEY SPRINGS	5/8
3081	6320 SCHMIDT PL VALLEY SPRINGS	5/8
3082	6400 SCHMIDT PL VALLEY SPRINGS	5/8
3083	6360 SCHMIDT PL(WIND RIVER) VALLEY SPRINGS	5/8
3084	11569 SCHOOL ST VALLEY SPRINGS	5/8
3085	11618 SCHOOL ST VALLEY SPRINGS	5/8
3086	11618 SCHOOL ST VALLEY SPRINGS	5/8
3087	11660 SCHOOL ST VALLEY SPRINGS	5/8"
3088	4150 SCHUMANN CT VALLEY SPRINGS	5/8
3089	4155 SCHUMANN CT VALLEY SPRINGS	5/8"
3090	4158 SCHUMANN CT VALLEY SPRINGS	5/8"
3091	2643 SHADOW LN VALLEY SPRINGS	5/8
3092	2644 SHADOW LN VALLEY SPRINGS	5/8
3093	2645 SHADOW LN VALLEY SPRINGS	5/8
3094	2647 SHADOW LN VALLEY SPRINGS	5/8
3095	2648 SHADOW LN VALLEY SPRINGS	5/8
3096	2678 SHADOW LN VALLEY SPRINGS	5/8
3097	2698 SHADOW LN VALLEY SPRINGS	5/8
3098	2709 SHADOW LN VALLEY SPRINGS	5/8
3099	2767 SHADOW LN VALLEY SPRINGS	5/8"
3100	2770 SHADOW LN VALLEY SPRINGS	5/8
3101	2786 SHADOW LN VALLEY SPRINGS	5/8
3102	8175 SIEGEL ST VALLEY SPRINGS	5/8
3103	8213 SIEGEL ST VALLEY SPRINGS	5/8
3104	8214 SIEGEL ST VALLEY SPRINGS	5/8
3105	8242 SIEGEL ST VALLEY SPRINGS	5/8
3106	8253 SIEGEL ST VALLEY SPRINGS	5/8
3107	8288 SIEGEL ST VALLEY SPRINGS	5/8"
3108	8315 SIEGEL ST VALLEY SPRINGS	5/8
3109	8349 SIEGEL ST VALLEY SPRINGS	5/8
3110	8377 SIEGEL ST VALLEY SPRINGS	5/8
3111	8382 SIEGEL ST VALLEY SPRINGS	5/8
3112	8401 SIEGEL ST VALLEY SPRINGS	5/8"
3113	8408 SIEGEL ST VALLEY SPRINGS	5/8
3114	8448 SIEGEL ST VALLEY SPRINGS	5/8"
3115	8449 SIEGEL ST VALLEY SPRINGS	5/8
3116	8464 SIEGEL ST VALLEY SPRINGS	5/8
3117	8503 SIEGEL ST VALLEY SPRINGS	5/8
3118	8508 SIEGEL ST VALLEY SPRINGS	5/8
3119	8517 SIEGEL ST VALLEY SPRINGS	5/8
3120	8551 SIEGEL ST VALLEY SPRINGS	5/8
3121	8563 SIEGEL ST VALLEY SPRINGS	5/8
3122	8578 SIEGEL ST VALLEY SPRINGS	5/8
3123	8581 SIEGEL ST VALLEY SPRINGS	5/8
3124	8589 SIEGEL ST VALLEY SPRINGS	5/8
3125	8605 SIEGEL ST VALLEY SPRINGS	5/8
3126	8631 SIEGEL ST VALLEY SPRINGS	5/8
3127	8638 SIEGEL ST VALLEY SPRINGS	5/8
3128	8649 SIEGEL ST VALLEY SPRINGS	5/8"
3129	8658 SIEGEL ST VALLEY SPRINGS	5/8
3130	8665 SIEGEL ST VALLEY SPRINGS	5/8
3131	8686 SIEGEL ST VALLEY SPRINGS	5/8
3132	8718 SIEGEL ST VALLEY SPRINGS	5/8

#	ADDRESS	METER SIZE
3133	8744 SIEGEL ST VALLEY SPRINGS	5/8
3134	8756 SIEGEL ST VALLEY SPRINGS	5/8
3135	8766 SIEGEL ST VALLEY SPRINGS	5/8
3136	8779 SIEGEL ST VALLEY SPRINGS	5/8"
3137	8833 SIEGEL ST VALLEY SPRINGS	5/8
3138	8866 SIEGEL ST VALLEY SPRINGS	5/8"
3139	8903 SIEGEL ST VALLEY SPRINGS	5/8
3140	8919 SIEGEL ST VALLEY SPRINGS	5/8
3141	8961 SIEGEL ST VALLEY SPRINGS	5/8
3142	8970 SIEGEL ST VALLEY SPRINGS	5/8
3143	8977 SIEGEL ST VALLEY SPRINGS	5/8
3144	8989 SIEGEL ST VALLEY SPRINGS	5/8
3145	9008 SIEGEL ST VALLEY SPRINGS	5/8
3146	9025 SIEGEL ST VALLEY SPRINGS	5/8
3147	9030 SIEGEL ST VALLEY SPRINGS	5/8
3148	9052 SIEGEL ST VALLEY SPRINGS	5/8
3149	9055 SIEGEL ST VALLEY SPRINGS	5/8
3150	9074 SIEGEL ST VALLEY SPRINGS	5/8
3151	8195 SIEGLE ST VALLEY SPRINGS	5/8
3152	2322 SILVER RAPIDS RD VALLEY SPRINGS	5/8
3153	2475 SILVER RAPIDS RD VALLEY SPRINGS	5/8
3154	2475 SILVER RAPIDS RD VALLEY SPRINGS	5/8
3155	2564 SILVER RAPIDS RD VALLEY SPRINGS	5/8
3156	2598 SILVER RAPIDS RD VALLEY SPRINGS	5/8"
3157	2641 SILVER RAPIDS RD VALLEY SPRINGS	5/8
3158	2707 SILVER RAPIDS RD VALLEY SPRINGS	5/8"
3159	2723 SILVER RAPIDS RD VALLEY SPRINGS	5/8
3160	2743 SILVER RAPIDS RD VALLEY SPRINGS	5/8
3161	2765 SILVER RAPIDS RD VALLEY SPRINGS	5/8
3162	2793 SILVER RAPIDS RD VALLEY SPRINGS	5/8
3163	2813 SILVER RAPIDS RD VALLEY SPRINGS	5/8
3164	2833 SILVER RAPIDS RD VALLEY SPRINGS	5/8
3165	2893 SILVER RAPIDS RD VALLEY SPRINGS	5/8
3166	2910 SILVER RAPIDS RD VALLEY SPRINGS	5/8"
3167	2931 SILVER RAPIDS RD VALLEY SPRINGS	5/8
3168	3034 SILVER RAPIDS RD VALLEY SPRINGS	5/8
3169	3070 SILVER RAPIDS RD VALLEY SPRINGS	5/8
3170	3105 SILVER RAPIDS RD VALLEY SPRINGS	5/8"
3171	3155 SILVER RAPIDS RD VALLEY SPRINGS	5/8"
3172	3195 SILVER RAPIDS RD VALLEY SPRINGS	5/8
3173	3246 SILVER RAPIDS RD VALLEY SPRINGS	5/8
3174	3259 SILVER RAPIDS RD VALLEY SPRINGS	5/8
3175	3291 SILVER RAPIDS RD VALLEY SPRINGS	5/8
3176	3307 SILVER RAPIDS RD VALLEY SPRINGS	5/8
3177	3353 SILVER RAPIDS RD VALLEY SPRINGS	5/8
3178	3373 SILVER RAPIDS RD VALLEY SPRINGS	5/8
3179	3389 SILVER RAPIDS RD VALLEY SPRINGS	5/8
3180	3403 SILVER RAPIDS RD VALLEY SPRINGS	5/8
3181	3476 SILVER RAPIDS RD VALLEY SPRINGS	5/8
3182	3565 SILVER RAPIDS RD VALLEY SPRINGS	5/8
3183	475 SILVER RD VALLEY SPRINGS	5/8
3184	478 SILVER RD VALLEY SPRINGS	5/8
3185	493 SILVER RD VALLEY SPRINGS	5/8
3186	502 SILVER RD VALLEY SPRINGS	5/8"

#	ADDRESS	METER SIZE
3187	505 SILVER RD VALLEY SPRINGS	5/8
3188	525 SILVER RD VALLEY SPRINGS	5/8
3189	528 SILVER RD VALLEY SPRINGS	5/8
3190	531 SILVER RD VALLEY SPRINGS	5/8
3191	538 SILVER RD VALLEY SPRINGS	5/8
3192	550 SILVER RD VALLEY SPRINGS	5/8
3193	572 SILVER RD VALLEY SPRINGS	5/8
3194	588 SILVER RD VALLEY SPRINGS	5/8"
3195	597 SILVER RD VALLEY SPRINGS	5/8
3196	602 SILVER RD VALLEY SPRINGS	5/8
3197	618 SILVER RD VALLEY SPRINGS	5/8
3198	623 SILVER RD VALLEY SPRINGS	5/8
3199	636 SILVER RD VALLEY SPRINGS	5/8
3200	643 SILVER RD VALLEY SPRINGS	5/8
3201	679 SILVER RD VALLEY SPRINGS	5/8
3202	731 SILVER RD VALLEY SPRINGS	5/8
3203	760 SILVER RD VALLEY SPRINGS	5/8"
3204	2612 SILVERADO DR VALLEY SPRINGS	5/8
3205	2613 SILVERADO DR VALLEY SPRINGS	5/8
3206	2630 SILVERADO DR VALLEY SPRINGS	5/8
3207	2637 SILVERADO DR VALLEY SPRINGS	5/8
3208	2644 SILVERADO DR VALLEY SPRINGS	5/8
3209	2662 SILVERADO DR VALLEY SPRINGS	5/8
3210	2682 SILVERADO DR VALLEY SPRINGS	5/8
3211	2700 SILVERADO DR VALLEY SPRINGS	5/8
3212	2705 SILVERADO DR VALLEY SPRINGS	5/8"
3213	2718 SILVERADO DR VALLEY SPRINGS	5/8
3214	2723 SILVERADO DR VALLEY SPRINGS	5/8
3215	2736 SILVERADO DR VALLEY SPRINGS	5/8
3216	2737 SILVERADO DR VALLEY SPRINGS	5/8
3217	2760 SILVERADO DR VALLEY SPRINGS	5/8
3218	2761 SILVERADO DR VALLEY SPRINGS	5/8
3219	2778 SILVERADO DR VALLEY SPRINGS	5/8
3220	2796 SILVERADO DR VALLEY SPRINGS	5/8"
3221	2457 SNAG CT VALLEY SPRINGS	5/8
3222	2458 SNAG CT VALLEY SPRINGS	5/8
3223	2475 SNAG CT VALLEY SPRINGS	5/8
3224	2476 SNAG CT VALLEY SPRINGS	5/8
3225	2486 SNAG CT VALLEY SPRINGS	5/8
3226	7564 SPARROWK RD VALLEY SPRINGS	5/8
3227	7565 SPARROWK RD VALLEY SPRINGS	5/8
3228	7589 SPARROWK RD VALLEY SPRINGS	5/8
3229	7604 SPARROWK RD VALLEY SPRINGS	5/8
3230	7615 SPARROWK RD VALLEY SPRINGS	5/8
3231	7640 SPARROWK RD VALLEY SPRINGS	5/8
3232	7669 SPARROWK RD VALLEY SPRINGS	5/8
3233	7680 SPARROWK RD VALLEY SPRINGS	5/8"
3234	7695 SPARROWK RD VALLEY SPRINGS	5/8"
3235	7716 SPARROWK RD VALLEY SPRINGS	5/8
3236	7721 SPARROWK RD VALLEY SPRINGS	5/8"
3237	7743 SPARROWK RD VALLEY SPRINGS	5/8
3238	7759 SPARROWK RD VALLEY SPRINGS	5/8
3239	7766 SPARROWK RD VALLEY SPRINGS	5/8"
3240	7832 SPARROWK RD VALLEY SPRINGS	5/8

#	ADDRESS	METER SIZE
3241	7855 SPARROWK RD VALLEY SPRINGS	5/8"
3242	7891 SPARROWK RD VALLEY SPRINGS	5/8
3243	7917 SPARROWK RD VALLEY SPRINGS	5/8
3244	7944 SPARROWK RD VALLEY SPRINGS	5/8
3245	7953 SPARROWK RD VALLEY SPRINGS	5/8
3246	7989 SPARROWK RD VALLEY SPRINGS	5/8
3247	8050 SPARROWK RD VALLEY SPRINGS	5/8
3248	8057 SPARROWK RD VALLEY SPRINGS	5/8
3249	8091 SPARROWK RD VALLEY SPRINGS	5/8
3250	8125 SPARROWK RD VALLEY SPRINGS	5/8
3251	8161 SPARROWK RD VALLEY SPRINGS	5/8
3252	8193 SPARROWK RD VALLEY SPRINGS	5/8
3253	8212 SPARROWK RD VALLEY SPRINGS	5/8
3254	8221 SPARROWK RD VALLEY SPRINGS	5/8"
3255	8244 SPARROWK RD VALLEY SPRINGS	5/8
3256	8247 SPARROWK RD VALLEY SPRINGS	5/8
3257	8269 SPARROWK RD VALLEY SPRINGS	5/8
3258	8320 SPARROWK RD VALLEY SPRINGS	5/8
3259	8362 SPARROWK RD VALLEY SPRINGS	5/8
3260	8381 SPARROWK RD VALLEY SPRINGS	5/8
3261	8403 SPARROWK RD VALLEY SPRINGS	5/8
3262	8428 SPARROWK RD VALLEY SPRINGS	5/8
3263	8429 SPARROWK RD VALLEY SPRINGS	5/8
3264	8486 SPARROWK RD VALLEY SPRINGS	5/8
3265	8578 SPARROWK RD VALLEY SPRINGS	5/8
3266	8587 SPARROWK RD VALLEY SPRINGS	5/8
3267	8616 SPARROWK RD VALLEY SPRINGS	5/8
3268	8630 SPARROWK RD VALLEY SPRINGS	5/8
3269	8639 SPARROWK RD VALLEY SPRINGS	5/8
3270	8648 SPARROWK RD VALLEY SPRINGS	5/8
3271	8674 SPARROWK RD VALLEY SPRINGS	5/8
3272	8705 SPARROWK RD VALLEY SPRINGS	5/8
3273	8726 SPARROWK RD VALLEY SPRINGS	5/8
3274	8756 SPARROWK RD VALLEY SPRINGS	5/8
3275	8767 SPARROWK RD VALLEY SPRINGS	5/8"
3276	721 SPYGLASS CT VALLEY SPRINGS	5/8"
3277	734 SPYGLASS CT VALLEY SPRINGS	5/8
3278	747 SPYGLASS CT VALLEY SPRINGS	5/8"
3279	750 SPYGLASS CT VALLEY SPRINGS	5/8"
3280	391 SPYGLASS RD VALLEY SPRINGS	5/8
3281	421 SPYGLASS RD VALLEY SPRINGS	5/8
3282	451 SPYGLASS RD VALLEY SPRINGS	5/8
3283	456 SPYGLASS RD VALLEY SPRINGS	5/8
3284	474 SPYGLASS RD VALLEY SPRINGS	5/8
3285	492 SPYGLASS RD VALLEY SPRINGS	5/8
3286	508 SPYGLASS RD VALLEY SPRINGS	5/8
3287	546 SPYGLASS RD VALLEY SPRINGS	5/8
3288	562 SPYGLASS RD VALLEY SPRINGS	5/8
3289	569 SPYGLASS RD VALLEY SPRINGS	5/8
3290	570 SPYGLASS RD VALLEY SPRINGS	5/8
3291	586 SPYGLASS RD VALLEY SPRINGS	5/8"
3292	593 SPYGLASS RD VALLEY SPRINGS	5/8
3293	606 SPYGLASS RD VALLEY SPRINGS	5/8
3294	609 SPYGLASS RD VALLEY SPRINGS	5/8

#	ADDRESS	METER SIZE
3295	645 SPYGLASS RD VALLEY SPRINGS	5/8
3296	654 SPYGLASS RD VALLEY SPRINGS	5/8
3297	657 SPYGLASS RD VALLEY SPRINGS	5/8
3298	664 SPYGLASS RD VALLEY SPRINGS	5/8"
3299	667 SPYGLASS RD VALLEY SPRINGS	5/8"
3300	669 SPYGLASS RD VALLEY SPRINGS	5/8"
3301	679 SPYGLASS RD VALLEY SPRINGS	5/8
3302	700 SPYGLASS RD VALLEY SPRINGS	5/8
3303	793 ST ANDREWS DR VALLEY SPRINGS	5/8"
3304	845 ST ANDREWS #1 VALLEY SPRINGS	5/8
3305	891 ST ANDREWS #1 VALLEY SPRINGS	5/8
3306	747 ST ANDREWS #1A VALLEY SPRINGS	5/8
3307	747 ST ANDREWS #1B VALLEY SPRINGS	5/8
3308	747 ST ANDREWS #1C VALLEY SPRINGS	5/8
3309	747 ST ANDREWS #1D VALLEY SPRINGS	5/8
3310	845 ST ANDREWS #2 VALLEY SPRINGS	5/8
3311	891 ST ANDREWS #2 VALLEY SPRINGS	5/8
3312	747 ST ANDREWS #2A VALLEY SPRINGS	5/8
3313	747 ST ANDREWS #2B VALLEY SPRINGS	5/8
3314	747 ST ANDREWS #2C VALLEY SPRINGS	5/8
3315	747 ST ANDREWS #2D VALLEY SPRINGS	5/8
3316	845 ST ANDREWS #3 VALLEY SPRINGS	5/8
3317	891 ST ANDREWS #3 VALLEY SPRINGS	5/8
3318	845 ST ANDREWS #4 VALLEY SPRINGS	5/8
3319	891 ST ANDREWS #4 VALLEY SPRINGS	5/8
3320	845 ST ANDREWS #5 VALLEY SPRINGS	5/8
3321	891 ST ANDREWS #5 VALLEY SPRINGS	5/8
3322	845 ST ANDREWS #6 VALLEY SPRINGS	5/8
3323	891 ST ANDREWS #6 VALLEY SPRINGS	5/8
3324	845 ST ANDREWS #7 VALLEY SPRINGS	5/8
3325	891 ST ANDREWS #7 VALLEY SPRINGS	5/8
3326	845 ST ANDREWS #8 VALLEY SPRINGS	5/8
3327	891 ST ANDREWS #8 VALLEY SPRINGS	5/8
3328	891 ST ANDREWS #9 VALLEY SPRINGS	5/8
3329	915 ST ANDREWS #F VALLEY SPRINGS	5/8
3330	915 ST ANDREWS #G VALLEY SPRINGS	5/8
3331	915 ST ANDREWS #H VALLEY SPRINGS	5/8
3332	915 ST ANDREWS #I VALLEY SPRINGS	5/8"
3333	643 ST ANDREWS DR VALLEY SPRINGS	5/8
3334	724 ST ANDREWS DR VALLEY SPRINGS	5/8"
3335	746 ST ANDREWS DR VALLEY SPRINGS	5/8
3336	762 ST ANDREWS DR VALLEY SPRINGS	5/8
3337	775 ST ANDREWS DR VALLEY SPRINGS	5/8
3338	777 ST ANDREWS DR VALLEY SPRINGS	5/8
3339	778 ST ANDREWS DR VALLEY SPRINGS	5/8
3340	779 ST ANDREWS DR VALLEY SPRINGS	5/8
3341	781 ST ANDREWS DR VALLEY SPRINGS	5/8
3342	785 ST ANDREWS DR VALLEY SPRINGS	5/8"
3343	787 ST ANDREWS DR VALLEY SPRINGS	5/8"
3344	789 ST ANDREWS DR VALLEY SPRINGS	5/8"
3345	791 ST ANDREWS DR VALLEY SPRINGS	5/8"
3346	794 ST ANDREWS DR VALLEY SPRINGS	5/8
3347	808 ST ANDREWS DR VALLEY SPRINGS	5/8"
3348	820 ST ANDREWS DR VALLEY SPRINGS	5/8"

#	ADDRESS	METER SIZE
3349	832 ST ANDREWS DR VALLEY SPRINGS	5/8"
3350	868 ST ANDREWS DR VALLEY SPRINGS	5/8
3351	880 ST ANDREWS DR VALLEY SPRINGS	5/8"
3352	890 ST ANDREWS DR VALLEY SPRINGS	5/8
3353	900 ST ANDREWS DR VALLEY SPRINGS	5/8
3354	903 ST ANDREWS DR VALLEY SPRINGS	5/8
3355	905 ST ANDREWS DR VALLEY SPRINGS	5/8
3356	907 ST ANDREWS DR VALLEY SPRINGS	5/8
3357	909 ST ANDREWS DR VALLEY SPRINGS	5/8
3358	910 ST ANDREWS DR VALLEY SPRINGS	5/8
3359	911 ST ANDREWS DR VALLEY SPRINGS	5/8
3360	926 ST ANDREWS DR VALLEY SPRINGS	5/8
3361	942 ST ANDREWS DR VALLEY SPRINGS	5/8
3362	960 ST ANDREWS DR VALLEY SPRINGS	5/8"
3363	747 ST ANDREWS DR LSCP VALLEY SPRINGS	5/8
3364	775 ST ANDREWS DR LSCP VALLEY SPRINGS	5/8
3365	845 ST ANDREWS DR LSCP VALLEY SPRINGS	5/8
3366	891 ST ANDREWS DR LSCP VALLEY SPRINGS	5/8
3367	915 ST ANDREWS DR LSCP VALLEY SPRINGS	5/8"
3368	14 ST ANDREWS RD VALLEY SPRINGS	5/8
3369	15 ST ANDREWS RD VALLEY SPRINGS	5/8
3370	36 ST ANDREWS RD VALLEY SPRINGS	5/8
3371	43 ST ANDREWS RD VALLEY SPRINGS	5/8
3372	50 ST ANDREWS RD VALLEY SPRINGS	5/8
3373	66 ST ANDREWS RD VALLEY SPRINGS	5/8
3374	67 ST ANDREWS RD VALLEY SPRINGS	5/8
3375	84 ST ANDREWS RD VALLEY SPRINGS	5/8"
3376	85 ST ANDREWS RD VALLEY SPRINGS	5/8
3377	101 ST ANDREWS RD VALLEY SPRINGS	5/8"
3378	117 ST ANDREWS RD VALLEY SPRINGS	5/8
3379	134 ST ANDREWS RD VALLEY SPRINGS	5/8
3380	135 ST ANDREWS RD VALLEY SPRINGS	5/8"
3381	150 ST ANDREWS RD VALLEY SPRINGS	5/8"
3382	151 ST ANDREWS RD VALLEY SPRINGS	5/8
3383	166 ST ANDREWS RD VALLEY SPRINGS	5/8
3384	167 ST ANDREWS RD VALLEY SPRINGS	5/8"
3385	185 ST ANDREWS RD VALLEY SPRINGS	5/8"
3386	186 ST ANDREWS RD VALLEY SPRINGS	5/8
3387	201 ST ANDREWS RD VALLEY SPRINGS	5/8"
3388	217 ST ANDREWS RD VALLEY SPRINGS	5/8
3389	229 ST ANDREWS RD VALLEY SPRINGS	5/8
3390	238 ST ANDREWS RD VALLEY SPRINGS	5/8"
3391	260 ST ANDREWS RD VALLEY SPRINGS	5/8"
3392	274 ST ANDREWS RD VALLEY SPRINGS	5/8"
3393	295 ST ANDREWS RD VALLEY SPRINGS	5/8
3394	317 ST ANDREWS RD VALLEY SPRINGS	5/8"
3395	499 ST ANDREWS RD VALLEY SPRINGS	5/8
3396	510 ST ANDREWS RD VALLEY SPRINGS	5/8"
3397	515 ST ANDREWS RD VALLEY SPRINGS	5/8"
3398	528 ST ANDREWS RD VALLEY SPRINGS	5/8"
3399	531 ST ANDREWS RD VALLEY SPRINGS	5/8
3400	547 ST ANDREWS RD VALLEY SPRINGS	5/8"
3401	548 ST ANDREWS RD VALLEY SPRINGS	5/8"
3402	563 ST ANDREWS RD VALLEY SPRINGS	5/8"

#	ADDRESS	METER SIZE
3403	579 ST ANDREWS RD VALLEY SPRINGS	5/8
3404	580 ST ANDREWS RD VALLEY SPRINGS	5/8
3405	595 ST ANDREWS RD VALLEY SPRINGS	5/8
3406	611 ST ANDREWS RD VALLEY SPRINGS	5/8
3407	612 ST ANDREWS RD VALLEY SPRINGS	5/8
3408	627 ST ANDREWS RD VALLEY SPRINGS	5/8
3409	628 ST ANDREWS RD VALLEY SPRINGS	5/8
3410	648 ST ANDREWS RD VALLEY SPRINGS	5/8
3411	671 ST ANDREWS RD VALLEY SPRINGS	5/8
3412	689 ST ANDREWS RD VALLEY SPRINGS	5/8
3413	0 ST ANDREWS/N PEBBLE VALLEY SPRINGS	5/8
3414	6392 STABULIS RD VALLEY SPRINGS	5/8"
3415	6447 STABULIS RD VALLEY SPRINGS	5/8
3416	6485 STABULIS RD VALLEY SPRINGS	5/8
3417	6614 STABULIS RD VALLEY SPRINGS	5/8
3418	6625 STABULIS RD VALLEY SPRINGS	5/8"
3419	6681 STABULIS RD VALLEY SPRINGS	5/8
3420	6696 STABULIS RD VALLEY SPRINGS	5/8
3421	6719 STABULIS RD VALLEY SPRINGS	5/8
3422	6776 STABULIS RD VALLEY SPRINGS	5/8
3423	6816 STABULIS RD VALLEY SPRINGS	5/8
3424	6854 STABULIS RD VALLEY SPRINGS	5/8
3425	6973 STABULIS RD VALLEY SPRINGS	5/8
3426	6992 STABULIS RD VALLEY SPRINGS	5/8
3427	7073 STABULIS RD VALLEY SPRINGS	5/8
3428	7109 STABULIS RD VALLEY SPRINGS	5/8
3429	7155 STABULIS RD VALLEY SPRINGS	5/8"
3430	7210 STABULIS RD VALLEY SPRINGS	5/8
3431	7289 STABULIS RD VALLEY SPRINGS	5/8"
3432	7311 STABULIS RD VALLEY SPRINGS	5/8
3433	7367 STABULIS RD VALLEY SPRINGS	5/8
3434	7382 STABULIS RD VALLEY SPRINGS	5/8
3435	7448 STABULIS RD VALLEY SPRINGS	5/8"
3436	3031 STAGE COACH CT VALLEY SPRINGS	5/8
3437	3082 STAGE COACH CT VALLEY SPRINGS	5/8
3438	3083 STAGE COACH CT VALLEY SPRINGS	5/8"
3439	3099 STAGE COACH CT VALLEY SPRINGS	5/8
3440	3100 STAGE COACH CT VALLEY SPRINGS	5/8
3441	3116 STAGE COACH CT VALLEY SPRINGS	5/8
3442	3117 STAGE COACH CT VALLEY SPRINGS	5/8
3443	3135 STAGE COACH CT VALLEY SPRINGS	5/8
3444	3136 STAGE COACH CT VALLEY SPRINGS	5/8
3445	3147 STAGE COACH CT VALLEY SPRINGS	5/8
3446	3151 STAGE COACH CT VALLEY SPRINGS	5/8
3447	2593 STAGE COACH DR VALLEY SPRINGS	5/8
3448	2613 STAGE COACH DR VALLEY SPRINGS	5/8
3449	2616 STAGE COACH DR VALLEY SPRINGS	5/8
3450	2640 STAGE COACH DR VALLEY SPRINGS	5/8
3451	2645 STAGE COACH DR VALLEY SPRINGS	5/8
3452	2661 STAGE COACH DR VALLEY SPRINGS	5/8
3453	2668 STAGE COACH DR VALLEY SPRINGS	5/8
3454	2679 STAGE COACH DR VALLEY SPRINGS	5/8
3455	2686 STAGE COACH DR VALLEY SPRINGS	5/8
3456	2695 STAGE COACH DR VALLEY SPRINGS	5/8



#	ADDRESS	METER SIZE
3457	2704 STAGE COACH DR VALLEY SPRINGS	5/8
3458	2747 STAGE COACH DR VALLEY SPRINGS	5/8"
3459	2767 STAGE COACH DR VALLEY SPRINGS	5/8
3460	2768 STAGE COACH DR VALLEY SPRINGS	5/8
3461	2787 STAGE COACH DR VALLEY SPRINGS	5/8
3462	2833 STAGE COACH DR VALLEY SPRINGS	5/8
3463	2853 STAGE COACH DR VALLEY SPRINGS	5/8
3464	2871 STAGE COACH DR VALLEY SPRINGS	5/8
3465	2880 STAGE COACH DR VALLEY SPRINGS	5/8
3466	2893 STAGE COACH DR VALLEY SPRINGS	5/8"
3467	2914 STAGE COACH DR VALLEY SPRINGS	5/8
3468	2931 STAGE COACH DR VALLEY SPRINGS	5/8
3469	2932 STAGE COACH DR VALLEY SPRINGS	5/8
3470	2947 STAGE COACH DR VALLEY SPRINGS	5/8
3471	2967 STAGE COACH DR VALLEY SPRINGS	5/8"
3472	2992 STAGE COACH DR VALLEY SPRINGS	5/8
3473	2993 STAGE COACH DR VALLEY SPRINGS	5/8
3474	3010 STAGE COACH DR VALLEY SPRINGS	5/8
3475	3011 STAGE COACH DR VALLEY SPRINGS	5/8
3476	2744 STAGECOACH DR VALLEY SPRINGS	5/8
3477	603 STANFORD CT VALLEY SPRINGS	5/8
3478	604 STANFORD CT VALLEY SPRINGS	5/8
3479	615 STANFORD CT VALLEY SPRINGS	5/8
3480	622 STANFORD CT VALLEY SPRINGS	5/8
3481	623 STANFORD CT VALLEY SPRINGS	5/8
3482	630 STANFORD CT VALLEY SPRINGS	5/8
3483	8450 STINSON VIEW RD VALLEY SPRINGS	5/8
3484	8476 STINSON VIEW RD VALLEY SPRINGS	5/8
3485	8565 STINSON VIEW RD VALLEY SPRINGS	5/8
3486	8570 STINSON VIEW RD VALLEY SPRINGS	5/8
3487	8587 STINSON VIEW RD VALLEY SPRINGS	5/8"
3488	8610 STINSON VIEW RD VALLEY SPRINGS	5/8
3489	8634 STINSON VIEW RD VALLEY SPRINGS	5/8
3490	8654 STINSON VIEW RD VALLEY SPRINGS	5/8
3491	8670 STINSON VIEW RD VALLEY SPRINGS	5/8"
3492	8713 STINSON VIEW RD VALLEY SPRINGS	5/8
3493	8749 STINSON VIEW RD VALLEY SPRINGS	5/8
3494	8776 STINSON VIEW RD VALLEY SPRINGS	5/8
3495	8815 STINSON VIEW RD VALLEY SPRINGS	5/8
3496	8818 STINSON VIEW RD VALLEY SPRINGS	5/8
3497	2750 TEAL CT VALLEY SPRINGS	5/8"
3498	2757 TEAL CT VALLEY SPRINGS	5/8
3499	10412 THOMPSON WY VALLEY SPRINGS	5/8
3500	10421 THOMPSON WY VALLEY SPRINGS	5/8"
3501	10516 THOMPSON WY VALLEY SPRINGS	5/8"
3502	10519 THOMPSON WY VALLEY SPRINGS	5/8"
3503	10520 THOMPSON WY VALLEY SPRINGS	5/8
3504	10544 THOMPSON WY VALLEY SPRINGS	5/8
3505	10552 THOMPSON WY VALLEY SPRINGS	5/8"
3506	10579 THOMPSON WY VALLEY SPRINGS	5/8
3507	10580 THOMPSON WY VALLEY SPRINGS	5/8
3508	5672 THORNCROFT DR VALLEY SPRINGS	5/8"
3509	5649 THORNICROFT DR VALLEY SPRINGS	5/8
3510	5703 THORNICROFT DR VALLEY SPRINGS	5/8

#	ADDRESS	METER SIZE
3511	5708 THORNICROFT DR VALLEY SPRINGS	5/8
3512	5726 THORNICROFT DR VALLEY SPRINGS	5/8"
3513	5729 THORNICROFT DR VALLEY SPRINGS	5/8
3514	5757 THORNICROFT DR VALLEY SPRINGS	5/8
3515	5764 THORNICROFT DR VALLEY SPRINGS	5/8
3516	5793 THORNICROFT DR VALLEY SPRINGS	5/8
3517	5808 THORNICROFT DR VALLEY SPRINGS	5/8
3518	5817 THORNICROFT DR VALLEY SPRINGS	5/8
3519	5850 THORNICROFT DR VALLEY SPRINGS	5/8
3520	5851 THORNICROFT DR VALLEY SPRINGS	5/8
3521	5881 THORNICROFT DR VALLEY SPRINGS	5/8
3522	5901 THORNICROFT DR VALLEY SPRINGS	5/8
3523	5921 THORNICROFT DR VALLEY SPRINGS	5/8"
3524	5943 THORNICROFT DR VALLEY SPRINGS	5/8
3525	5956 THORNICROFT DR VALLEY SPRINGS	5/8
3526	5975 THORNICROFT DR VALLEY SPRINGS	5/8
3527	6022 THORNICROFT DR VALLEY SPRINGS	5/8
3528	6025 THORNICROFT DR VALLEY SPRINGS	5/8
3529	6041 THORNICROFT DR VALLEY SPRINGS	5/8
3530	6053 THORNICROFT DR VALLEY SPRINGS	5/8
3531	6100 THORNICROFT DR VALLEY SPRINGS	5/8
3532	6134 THORNICROFT DR VALLEY SPRINGS	5/8"
3533	6139 THORNICROFT DR VALLEY SPRINGS	5/8
3534	6156 THORNICROFT DR VALLEY SPRINGS	5/8
3535	6184 THORNICROFT DR VALLEY SPRINGS	5/8
3536	6190 THORNICROFT DR VALLEY SPRINGS	5/8
3537	6195 THORNICROFT DR VALLEY SPRINGS	5/8
3538	6241 THORNICROFT DR VALLEY SPRINGS	5/8
3539	6295 THORNICROFT DR VALLEY SPRINGS	5/8
3540	2337 TOYON CT VALLEY SPRINGS	5/8
3541	2340 TOYON CT VALLEY SPRINGS	5/8"
3542	2345 TOYON CT VALLEY SPRINGS	5/8
3543	2352 TOYON CT VALLEY SPRINGS	5/8"
3544	2361 TOYON CT VALLEY SPRINGS	5/8
3545	2368 TOYON CT VALLEY SPRINGS	5/8"
3546	2369 TOYON CT VALLEY SPRINGS	5/8"
3547	4898 TREOSTI PL VALLEY SPRINGS	5/8
3548	4924 TREOSTI PL VALLEY SPRINGS	5/8"
3549	4928 TREOSTI PL VALLEY SPRINGS	5/8
3550	4960 TREOSTI PL VALLEY SPRINGS	5/8
3551	5005 TREOSTI PL VALLEY SPRINGS	5/8
3552	5010 TREOSTI PL VALLEY SPRINGS	5/8
3553	5032 TREOSTI PL VALLEY SPRINGS	5/8
3554	5049 TREOSTI PL VALLEY SPRINGS	5/8
3555	5111 TREOSTI PL VALLEY SPRINGS	5/8
3556	5144 TREOSTI PL VALLEY SPRINGS	5/8
3557	5147 TREOSTI PL VALLEY SPRINGS	5/8"
3558	5186 TREOSTI PL VALLEY SPRINGS	5/8
3559	5189 TREOSTI PL VALLEY SPRINGS	5/8
3560	5247 TREOSTI PL VALLEY SPRINGS	5/8
3561	5250 TREOSTI PL VALLEY SPRINGS	5/8
3562	5285 TREOSTI PL VALLEY SPRINGS	5/8
3563	5292 TREOSTI PL VALLEY SPRINGS	5/8
3564	5323 TREOSTI PL VALLEY SPRINGS	5/8

#	ADDRESS	METER SIZE
3565	5353 TREOSTI PL VALLEY SPRINGS	5/8
3566	5364 TREOSTI PL VALLEY SPRINGS	5/8
3567	5375 TREOSTI PL VALLEY SPRINGS	5/8"
3568	5405 TREOSTI PL VALLEY SPRINGS	5/8
3569	5426 TREOSTI PL VALLEY SPRINGS	5/8
3570	5437 TREOSTI PL VALLEY SPRINGS	5/8
3571	5469 TREOSTI PL VALLEY SPRINGS	5/8
3572	5472 TREOSTI PL VALLEY SPRINGS	5/8"
3573	5501 TREOSTI PL VALLEY SPRINGS	5/8
3574	5518 TREOSTI PL VALLEY SPRINGS	5/8"
3575	5566 TREOSTI PL VALLEY SPRINGS	5/8
3576	5577 TREOSTI PL VALLEY SPRINGS	5/8"
3577	5633 TREOSTI PL VALLEY SPRINGS	5/8
3578	5701 TREOSTI PL VALLEY SPRINGS	5/8
3579	5729 TREOSTI PL VALLEY SPRINGS	5/8
3580	5753 TREOSTI PL VALLEY SPRINGS	5/8
3581	5779 TREOSTI PL VALLEY SPRINGS	5/8
3582	5805 TREOSTI PL VALLEY SPRINGS	5/8
3583	5835 TREOSTI PL VALLEY SPRINGS	5/8
3584	5873 TREOSTI PL VALLEY SPRINGS	5/8
3585	5935 TREOSTI PL VALLEY SPRINGS	5/8
3586	5944 TREOSTI PL VALLEY SPRINGS	5/8
3587	6020 TREOSTI PL VALLEY SPRINGS	5/8
3588	6031 TREOSTI PL VALLEY SPRINGS	5/8
3589	6070 TREOSTI PL VALLEY SPRINGS	5/8
3590	6082 TREOSTI PL VALLEY SPRINGS	5/8"
3591	6112 TREOSTI PL VALLEY SPRINGS	5/8
3592	6143 TREOSTI PL VALLEY SPRINGS	5/8
3593	6144 TREOSTI PL VALLEY SPRINGS	5/8
3594	6180 TREOSTI PL VALLEY SPRINGS	5/8
3595	6181 TREOSTI PL VALLEY SPRINGS	5/8
3596	6281 TREOSTI PL VALLEY SPRINGS	5/8"
3597	6282 TREOSTI PL VALLEY SPRINGS	5/8
3598	6104 USHER DR VALLEY SPRINGS	5/8
3599	6126 USHER DR VALLEY SPRINGS	5/8
3600	6155 USHER DR VALLEY SPRINGS	5/8
3601	6197 USHER DR VALLEY SPRINGS	5/8
3602	6219 USHER DR VALLEY SPRINGS	5/8
3603	6220 USHER DR VALLEY SPRINGS	5/8
3604	6362 USHER DR VALLEY SPRINGS	5/8
3605	6365 USHER DR VALLEY SPRINGS	5/8
3606	6422 USHER DR VALLEY SPRINGS	5/8"
3607	6434 USHER DR VALLEY SPRINGS	5/8
3608	6442 USHER DR VALLEY SPRINGS	5/8
3609	6445 USHER DR VALLEY SPRINGS	5/8
3610	6503 USHER DR VALLEY SPRINGS	5/8
3611	6520 USHER DR VALLEY SPRINGS	5/8
3612	6554 USHER DR VALLEY SPRINGS	5/8
3613	6565 USHER DR VALLEY SPRINGS	5/8
3614	6590 USHER DR VALLEY SPRINGS	5/8
3615	6645 USHER DR VALLEY SPRINGS	5/8
3616	2044 VISTA DEL LAGO VALLEY SPRINGS	5/8"
3617	2535 VISTA DEL LAGO VALLEY SPRINGS	5/8
3618	2538 VISTA DEL LAGO VALLEY SPRINGS	5/8

#	ADDRESS	METER SIZE
3619	1919 VISTA DEL LAGO (#1) VALLEY SPRINGS	5/8
3620	1919 VISTA DEL LAGO (#10) VALLEY SPRINGS	5/8
3621	1919 VISTA DEL LAGO (#11) VALLEY SPRINGS	5/8
3622	1919 VISTA DEL LAGO (#2) VALLEY SPRINGS	5/8
3623	1919 VISTA DEL LAGO (#3) VALLEY SPRINGS	5/8
3624	1919 VISTA DEL LAGO (#4) VALLEY SPRINGS	5/8
3625	1919 VISTA DEL LAGO (#5) VALLEY SPRINGS	5/8
3626	1919 VISTA DEL LAGO (#6) VALLEY SPRINGS	5/8
3627	1919 VISTA DEL LAGO (#7) VALLEY SPRINGS	5/8
3628	1919 VISTA DEL LAGO (#9A) VALLEY SPRINGS	5/8
3629	1919 VISTA DEL LAGO (#9B) VALLEY SPRINGS	5/8
3630	1919 VISTA DEL LAGO (LND) VALLEY SPRINGS	5/8
3631	1900 VISTA DEL LAGO DR VALLEY SPRINGS	3/4
3632	1906 VISTA DEL LAGO DR VALLEY SPRINGS	1.0
3633	1906 VISTA DEL LAGO DR VALLEY SPRINGS	5/8
3634	1957 VISTA DEL LAGO DR VALLEY SPRINGS	5/8
3635	1962 VISTA DEL LAGO DR VALLEY SPRINGS	5/8
3636	2008 VISTA DEL LAGO DR VALLEY SPRINGS	5/8
3637	2036 VISTA DEL LAGO DR VALLEY SPRINGS	5/8
3638	2062 VISTA DEL LAGO DR VALLEY SPRINGS	5/8
3639	2076 VISTA DEL LAGO DR VALLEY SPRINGS	5/8"
3640	2090 VISTA DEL LAGO DR VALLEY SPRINGS	5/8
3641	2162 VISTA DEL LAGO DR VALLEY SPRINGS	5/8
3642	2202 VISTA DEL LAGO DR VALLEY SPRINGS	5/8"
3643	2222 VISTA DEL LAGO DR VALLEY SPRINGS	5/8
3644	2244 VISTA DEL LAGO DR VALLEY SPRINGS	5/8
3645	2253 VISTA DEL LAGO DR VALLEY SPRINGS	5/8
3646	2267 VISTA DEL LAGO DR VALLEY SPRINGS	5/8
3647	2285 VISTA DEL LAGO DR VALLEY SPRINGS	5/8
3648	2310 VISTA DEL LAGO DR VALLEY SPRINGS	5/8
3649	2326 VISTA DEL LAGO DR VALLEY SPRINGS	5/8
3650	2346 VISTA DEL LAGO DR VALLEY SPRINGS	5/8
3651	2359 VISTA DEL LAGO DR VALLEY SPRINGS	5/8
3652	2362 VISTA DEL LAGO DR VALLEY SPRINGS	5/8"
3653	2375 VISTA DEL LAGO DR VALLEY SPRINGS	5/8
3654	2378 VISTA DEL LAGO DR VALLEY SPRINGS	5/8
3655	2391 VISTA DEL LAGO DR VALLEY SPRINGS	5/8"
3656	2398 VISTA DEL LAGO DR VALLEY SPRINGS	5/8
3657	2407 VISTA DEL LAGO DR VALLEY SPRINGS	5/8
3658	2423 VISTA DEL LAGO DR VALLEY SPRINGS	5/8
3659	2441 VISTA DEL LAGO DR VALLEY SPRINGS	5/8
3660	2457 VISTA DEL LAGO DR VALLEY SPRINGS	5/8
3661	2473 VISTA DEL LAGO DR VALLEY SPRINGS	5/8
3662	2478 VISTA DEL LAGO DR VALLEY SPRINGS	5/8
3663	2489 VISTA DEL LAGO DR VALLEY SPRINGS	5/8
3664	2505 VISTA DEL LAGO DR VALLEY SPRINGS	5/8
3665	2518 VISTA DEL LAGO DR VALLEY SPRINGS	5/8
3666	2521 VISTA DEL LAGO DR VALLEY SPRINGS	5/8
3667	2549 VISTA DEL LAGO DR VALLEY SPRINGS	5/8"
3668	2560 VISTA DEL LAGO DR VALLEY SPRINGS	5/8
3669	2584 VISTA DEL LAGO DR VALLEY SPRINGS	5/8
3670	2587 VISTA DEL LAGO DR VALLEY SPRINGS	5/8"
3671	2610 VISTA DEL LAGO DR VALLEY SPRINGS	5/8
3672	2625 VISTA DEL LAGO DR VALLEY SPRINGS	5/8

#	ADDRESS	METER SIZE
3673	2686 VISTA DEL LAGO DR VALLEY SPRINGS	5/8
3674	2695 VISTA DEL LAGO DR VALLEY SPRINGS	5/8"
3675	2702 VISTA DEL LAGO DR VALLEY SPRINGS	5/8
3676	2718 VISTA DEL LAGO DR VALLEY SPRINGS	5/8
3677	2723 VISTA DEL LAGO DR VALLEY SPRINGS	5/8
3678	2742 VISTA DEL LAGO DR VALLEY SPRINGS	5/8
3679	2751 VISTA DEL LAGO DR VALLEY SPRINGS	5/8
3680	2774 VISTA DEL LAGO DR VALLEY SPRINGS	5/8
3681	2800 VISTA DEL LAGO DR VALLEY SPRINGS	5/8
3682	2816 VISTA DEL LAGO DR VALLEY SPRINGS	5/8
3683	2841 VISTA DEL LAGO DR VALLEY SPRINGS	5/8
3684	313 VISTA DEL LAGO WEST VALLEY SPRINGS	5/8
3685	313 VISTA DEL LAGO WEST VALLEY SPRINGS	5/8
3686	30 VISTA DEL LAGO WEST VALLEY SPRINGS	5/8
3687	30 VISTA DEL LAGO WEST VALLEY SPRINGS	5/8
3688	10 VISTA DEL LAGO WEST VALLEY SPRINGS	5/8
3689	10 VISTA DEL LAGO WEST VALLEY SPRINGS	5/8
3690	116 WARMWOOD PL VALLEY SPRINGS	5/8
3691	130 WARMWOOD PL VALLEY SPRINGS	5/8
3692	138 WARMWOOD PL VALLEY SPRINGS	5/8
3693	143 WARMWOOD PL VALLEY SPRINGS	5/8
3694	151 WARMWOOD PL VALLEY SPRINGS	5/8
3695	157 WARMWOOD PL VALLEY SPRINGS	5/8
3696	8499 WATTS DR VALLEY SPRINGS	5/8"
3697	8500 WATTS DR VALLEY SPRINGS	5/8
3698	8527 WATTS DR VALLEY SPRINGS	5/8
3699	8538 WATTS DR VALLEY SPRINGS	5/8
3700	8566 WATTS DR VALLEY SPRINGS	5/8
3701	8579 WATTS DR VALLEY SPRINGS	5/8
3702	8584 WATTS DR VALLEY SPRINGS	5/8
3703	8624 WATTS DR VALLEY SPRINGS	5/8
3704	51 WELLNESS WAY VALLEY SPRINGS	5/8
3705	51 WELLNESS WAY VALLEY SPRINGS	1"
3706	51 WELLNESS WAY VALLEY SPRINGS	1"
3707	6790 WESTHILL RD VALLEY SPRINGS	5/8
3708	6842 WESTHILL RD VALLEY SPRINGS	5/8
3709	6892 WESTHILL RD VALLEY SPRINGS	5/8
3710	6928 WESTHILL RD VALLEY SPRINGS	5/8
3711	6969 WESTHILL RD VALLEY SPRINGS	5/8
3712	7000 WESTHILL RD VALLEY SPRINGS	5/8
3713	7038 WESTHILL RD VALLEY SPRINGS	5/8
3714	7049 WESTHILL RD VALLEY SPRINGS	5/8
3715	7081 WESTHILL RD VALLEY SPRINGS	5/8
3716	7090 WESTHILL RD VALLEY SPRINGS	5/8
3717	7123 WESTHILL RD VALLEY SPRINGS	5/8
3718	7146 WESTHILL RD VALLEY SPRINGS	5/8
3719	7177 WESTHILL RD VALLEY SPRINGS	5/8"
3720	7196 WESTHILL RD VALLEY SPRINGS	5/8
3721	7230 WESTHILL RD VALLEY SPRINGS	5/8
3722	7256 WESTHILL RD VALLEY SPRINGS	5/8"
3723	7273 WESTHILL RD VALLEY SPRINGS	5/8
3724	7321 WESTHILL RD VALLEY SPRINGS	5/8
3725	7350 WESTHILL RD VALLEY SPRINGS	5/8
3726	7363 WESTHILL RD VALLEY SPRINGS	5/8

#	ADDRESS	METER SIZE
3727	7380 WESTHILL RD VALLEY SPRINGS	5/8
3728	7406 WESTHILL RD VALLEY SPRINGS	5/8
3729	7445 WESTHILL RD VALLEY SPRINGS	5/8
3730	7477 WESTHILL RD VALLEY SPRINGS	5/8
3731	7488 WESTHILL RD VALLEY SPRINGS	5/8
3732	7512 WESTHILL RD VALLEY SPRINGS	5/8"
3733	7529 WESTHILL RD VALLEY SPRINGS	5/8
3734	7544 WESTHILL RD VALLEY SPRINGS	5/8
3735	7568 WESTHILL RD VALLEY SPRINGS	5/8
3736	7571 WESTHILL RD VALLEY SPRINGS	5/8
3737	7607 WESTHILL RD VALLEY SPRINGS	5/8
3738	7622 WESTHILL RD VALLEY SPRINGS	5/8
3739	7650 WESTHILL RD VALLEY SPRINGS	5/8
3740	7744 WESTHILL RD VALLEY SPRINGS	5/8
3741	7770 WESTHILL RD VALLEY SPRINGS	5/8
3742	7794 WESTHILL RD VALLEY SPRINGS	5/8
3743	7818 WESTHILL RD VALLEY SPRINGS	5/8"
3744	7832 WESTHILL RD VALLEY SPRINGS	5/8
3745	7846 WESTHILL RD VALLEY SPRINGS	5/8
3746	7878 WESTHILL RD VALLEY SPRINGS	5/8
3747	7885 WESTHILL RD VALLEY SPRINGS	5/8"
3748	7914 WESTHILL RD VALLEY SPRINGS	5/8
3749	7948 WESTHILL RD VALLEY SPRINGS	5/8
3750	7980 WESTHILL RD VALLEY SPRINGS	5/8
3751	8007 WESTHILL RD VALLEY SPRINGS	5/8
3752	8039 WESTHILL RD VALLEY SPRINGS	5/8"
3753	8046 WESTHILL RD VALLEY SPRINGS	5/8
3754	8065 WESTHILL RD VALLEY SPRINGS	5/8"
3755	8078 WESTHILL RD VALLEY SPRINGS	5/8
3756	8091 WESTHILL RD VALLEY SPRINGS	5/8
3757	8115 WESTHILL RD VALLEY SPRINGS	5/8
3758	8141 WESTHILL RD VALLEY SPRINGS	5/8
3759	8165 WESTHILL RD VALLEY SPRINGS	5/8
3760	3700 WHITE RD VALLEY SPRINGS	5/8
3761	3766 WHITE RD VALLEY SPRINGS	5/8
3762	3788 WHITE RD VALLEY SPRINGS	5/8
3763	3807 WHITE RD VALLEY SPRINGS	5/8"
3764	3838 WHITE RD VALLEY SPRINGS	5/8
3765	6061 WIND RIVER RD VALLEY SPRINGS	5/8
3766	6167 WIND RIVER RD VALLEY SPRINGS	5/8
3767	6252 WIND RIVER RD VALLEY SPRINGS	5/8
3768	8688 WISSHACK CT VALLEY SPRINGS	5/8
3769	8711 WISSHACK CT VALLEY SPRINGS	5/8
3770	8718 WISSHACK CT VALLEY SPRINGS	5/8
3771	2960 WONG CT VALLEY SPRINGS	5/8
3772	2963 WONG CT VALLEY SPRINGS	5/8"
3773	351 WOODGATE VALLEY SPRINGS	5/8
3774	257 WOODGATE RD VALLEY SPRINGS	5/8"
3775	293 WOODGATE RD VALLEY SPRINGS	5/8"
3776	319 WOODGATE RD VALLEY SPRINGS	5/8
3777	346 WOODGATE RD VALLEY SPRINGS	5/8
3778	362 WOODGATE RD VALLEY SPRINGS	5/8
3779	373 WOODGATE RD VALLEY SPRINGS	5/8
3780	385 WOODGATE RD VALLEY SPRINGS	5/8

#	ADDRESS		METER SIZE
3781	394	WOODGATE RD VALLEY SPRINGS	5/8
3782	411	WOODGATE RD VALLEY SPRINGS	5/8
3783	415	WOODGATE RD VALLEY SPRINGS	5/8
3784	427	WOODGATE RD VALLEY SPRINGS	5/8
3785	433	WOODGATE RD VALLEY SPRINGS	5/8
3786	459	WOODGATE RD VALLEY SPRINGS	5/8
3787	475	WOODGATE RD VALLEY SPRINGS	5/8
3788	491	WOODGATE RD VALLEY SPRINGS	5/8
3789	503	WOODGATE RD VALLEY SPRINGS	5/8
3790	521	WOODGATE RD VALLEY SPRINGS	5/8
3791	16	WOODPECKER CT VALLEY SPRINGS	5/8
3792	24	WOODPECKER CT VALLEY SPRINGS	5/8
3793	32	WOODPECKER CT VALLEY SPRINGS	5/8
3794	2078	WREN CT VALLEY SPRINGS	5/8
3795	2079	WREN CT VALLEY SPRINGS	5/8
3796	2096	WREN CT VALLEY SPRINGS	5/8"
3797	2097	WREN CT VALLEY SPRINGS	5/8
3798	7589	YOST DR VALLEY SPRINGS	5/8
3799	7592	YOST DR VALLEY SPRINGS	5/8
3800	7629	YOST DR VALLEY SPRINGS	5/8
3801	7651	YOST DR VALLEY SPRINGS	5/8
3802	7676	YOST DR VALLEY SPRINGS	5/8
3803	7728	YOST DR VALLEY SPRINGS	5/8
3804	7751	YOST DR VALLEY SPRINGS	5/8
3805	7774	YOST DR VALLEY SPRINGS	5/8"
3806	7779	YOST DR VALLEY SPRINGS	5/8
3807	7813	YOST DR VALLEY SPRINGS	5/8"

**THIS PAGE INTENTIONALLY LEFT BLANK**



#	ADDRESS	METER SIZE
1	8271 CAMANCHE PARKWAY WALLACE	5/8
2	9 CHUKAR DR WALLACE	5/8
3	12 CHUKAR DR WALLACE	5/8
4	17 CHUKAR DR WALLACE	5/8
5	21 CHUKAR DR WALLACE	5/8"
6	22 CHUKAR DR WALLACE	5/8
7	1 CORMORANT DR WALLACE	5/8
8	9 CORMORANT DR WALLACE	5/8
9	10 CORMORANT DR WALLACE	5/8
10	17 CORMORANT DR WALLACE	5/8
11	25 CORMORANT DR WALLACE	5/8
12	30 CORMORANT DR WALLACE	5/8
13	33 CORMORANT DR WALLACE	5/8
14	38 CORMORANT DR WALLACE	5/8
15	41 CORMORANT DR WALLACE	5/8
16	44 CORMORANT DR WALLACE	5/8
17	57 CORMORANT DR WALLACE	5/8
18	60 CORMORANT DR WALLACE	5/8
19	65 CORMORANT DR WALLACE	5/8
20	70 CORMORANT DR WALLACE	5/8
21	87 CORMORANT DR WALLACE	5/8
22	90 CORMORANT DR WALLACE	5/8
23	4 GOSHAWK CT WALLACE	5/8
24	8 GOSHAWK CT WALLACE	5/8
25	16 GOSHAWK CT WALLACE	5/8
26	24 GOSHAWK CT WALLACE	5/8
27	32 GOSHAWK CT WALLACE	5/8
28	33 GOSHAWK CT WALLACE	5/8
29	35 GOSHAWK CT WALLACE	5/8
30	37 GOSHAWK CT WALLACE	5/8
31	7942 HWY 12 WALLACE	5/8
32	7998 HWY 12 WALLACE	5/8
33	8048 HWY 12 WALLACE	1.0
34	7922 HWY 12 (ROSETTI'S) WALLACE	5/8"
35	7008 PETROSS ST WALLACE	5/8
36	4 TEAL CT WALLACE	5/8"
37	9 TEAL CT WALLACE	5/8
38	14 TEAL CT WALLACE	5/8"
39	19 TEAL CT WALLACE	5/8
40	20 TEAL CT WALLACE	5/8"
41	21 TEAL CT WALLACE	5/8
42	4 TURNSTONE CT WALLACE	5/8
43	19 TURNSTONE CT WALLACE	5/8
44	24 TURNSTONE CT WALLACE	5/8
45	32 TURNSTONE CT WALLACE	5/8
46	36 TURNSTONE CT WALLACE	5/8"
47	41 TURNSTONE CT WALLACE	5/8
48	46 TURNSTONE CT WALLACE	5/8
49	49 TURNSTONE CT WALLACE	5/8"
50	50 TURNSTONE CT WALLACE	5/8
51	53 TURNSTONE CT WALLACE	5/8
52	54 TURNSTONE CT WALLACE	5/8
53	55 TURNSTONE CT WALLACE	5/8
54	56 TURNSTONE CT WALLACE	5/8
55	58 TURNSTONE CT WALLACE	5/8

#	ADDRESS	METER SIZE
56	60 TURNSTONE CT WALLACE	5/8
57	63 TURNSTONE CT WALLACE	5/8
58	3 VERDIN CT WALLACE	5/8
59	11 VERDIN CT WALLACE	5/8
60	16 VERDIN CT WALLACE	5/8
61	23 VERDIN CT WALLACE	5/8
62	0 WALLACE LAKE DR WALLACE	5/8"
63	10 WALLACE LAKE DR WALLACE	5/8
64	13 WALLACE LAKE DR WALLACE	5/8
65	16 WALLACE LAKE DR WALLACE	5/8
66	21 WALLACE LAKE DR WALLACE	5/8
67	26 WALLACE LAKE DR WALLACE	5/8
68	29 WALLACE LAKE DR WALLACE	5/8
69	34 WALLACE LAKE DR WALLACE	5/8
70	37 WALLACE LAKE DR WALLACE	5/8
71	42 WALLACE LAKE DR WALLACE	5/8
72	47 WALLACE LAKE DR WALLACE	5/8
73	50 WALLACE LAKE DR WALLACE	5/8
74	53 WALLACE LAKE DR WALLACE	5/8
75	61 WALLACE LAKE DR WALLACE	5/8
76	75 WALLACE LAKE DR WALLACE	5/8
77	79 WALLACE LAKE DR WALLACE	5/8
78	83 WALLACE LAKE DR WALLACE	5/8
79	87 WALLACE LAKE DR WALLACE	5/8
80	91 WALLACE LAKE DR WALLACE	5/8
81	9026 WALLACE LAKE DR WALLACE	5/8
82	9030 WALLACE LAKE DR WALLACE	5/8
83	9034 WALLACE LAKE DR WALLACE	5/8
84	9037 WALLACE LAKE DR WALLACE	5/8
85	9060 WALLACE LAKE DR WALLACE	5/8
86	9070 WALLACE LAKE DR WALLACE	5/8
87	9074 WALLACE LAKE DR WALLACE	5/8
88	9078 WALLACE LAKE DR WALLACE	5/8
89	9082 WALLACE LAKE DR WALLACE	5/8
90	9190 WALLACE LAKE DR WALLACE	5/8
91	9194 WALLACE LAKE DR WALLACE	5/8
92	9500 WALLACE LAKE DR WALLACE	1.0
93	9000 WALLACE LAKE DR WALLACE	5/8
94	7977 WARDS AVE WALLACE	5/8
95	7999 WARDS AVE WALLACE	1.0
96	2 WILLET CT WALLACE	5/8
97	3 WILLET CT WALLACE	5/8
98	14 WILLET CT WALLACE	5/8
99	15 WILLET CT WALLACE	5/8
100	23 WILLET CT WALLACE	5/8
101	31 WILLET CT WALLACE	5/8
102	32 WILLET CT WALLACE	5/8
103	47 WILLET CT WALLACE	5/8
104	48 WILLET CT WALLACE	5/8
105	55 WILLET CT WALLACE	5/8"
106	56 WILLET CT WALLACE	5/8
107	63 WILLET CT WALLACE	5/8

#	ADDRESS			METER SIZE
1	22412	HWY 26	WEST POINT	1.0
2	22471	HWY 26	WEST POINT	1.0
3	22387	HWY 26	WEST POINT	1.0
4	95	COUNTRY LN	WEST POINT	5/8
5	22764	WESTPOINT PIONEER	WEST POINT	5/8
6	22776	WESTPOINT PIONEER	WEST POINT	5/8
7	22724	WESTPOINT PIONEER	WEST POINT	5/8
8	22581	WESTPOINT PIONEER	WEST POINT	5/8
9	22551	WESTPOINT PIONEER	WEST POINT	5/8
10	491	MAIN ST	WEST POINT	5/8
11	469	MAIN ST	WEST POINT	5/8
12	412	MAIN ST	WEST POINT	5/8
13	339	MAIN ST	WEST POINT	5/8
14	195	SPINK RD	WEST POINT	5/8
15	236	SPINK RD	WEST POINT	5/8
16	278	PUBLIC LN	WEST POINT	5/8
17	317	SPINK RD	WEST POINT	5/8
18	277	CEMETERY LN	WEST POINT	5/8
19	328	PINECONE LN	WEST POINT	5/8
20	196	MATSON LN	WEST POINT	5/8
21	188	MATSON LN	WEST POINT	5/8
22	145	MAIN ST	WEST POINT	5/8
23	130	SMITH LN	WEST POINT	5/8
24	154	SMITH LN	WEST POINT	5/8
25	103	BOUVARD ST	WEST POINT	5/8
26	121	BOUVARD ST	WEST POINT	5/8
27	141	BOUVARD ST	WEST POINT	5/8
28	146	BOUVARD ST	WEST POINT	5/8
29	155	BOUVARD ST	WEST POINT	5/8
30	163	BOUVARD ST	WEST POINT	5/8
31	175	BOUVARD ST	WEST POINT	5/8
32	164	BOUVARD ST	WEST POINT	5/8
33	48	PINE ST	WEST POINT	5/8
34	72	PINE ST	WEST POINT	5/8
35	65	PINE ST	WEST POINT	5/8
36	22283	HWY 26	WEST POINT	5/8
37	10	VETERANS LN	WEST POINT	5/8
38	22273	HWY 26	WEST POINT	5/8
39	22233	HWY 26	WEST POINT	5/8
40	22120	HWY 26	WEST POINT	5/8
41	50	MAIN ST	WEST POINT	5/8
42	22159	HWY 26	WEST POINT	5/8
43	22021	HWY 26	WEST POINT	5/8
44	22180	HWY 26	WEST POINT	5/8
45	133	BALD MT RD	WEST POINT	5/8
46	109	BALD MT RD	WEST POINT	5/8
47	95	BALD MT RD	WEST POINT	5/8
48	132	BALD MT RD	WEST POINT	5/8
49	546	BALD MT RD	WEST POINT	5/8
50	730	BALD MT RD	WEST POINT	5/8
51	73	ACORN WY	WEST POINT	5/8
52	579	BALD MT RD	WEST POINT	5/8
53	864 (669)	BALD MT RD	WEST POINT	5/8
54	700	BALD MT RD	WEST POINT	5/8
55	764	BALD MT RD	WEST POINT	5/8

#	ADDRESS			METER SIZE
56	797	BALD MT RD	WEST POINT	5/8
57	1860	JURS RD	WEST POINT	5/8
58	1859	JURS RD	WEST POINT	5/8
59	1747	JURS RD	WEST POINT	5/8
60	1500	PALMER RD	WEST POINT	5/8
61	1567	BUMMERVILLE RD	WEST POINT	5/8
62	1519	BUMMERVILLE RD	WEST POINT	5/8
63	1298	BUMMERVILLE RD	WEST POINT	5/8
64	1631	VALENTINE HILL DR	WEST POINT	5/8
65	1195	WINTON RD	WEST POINT	5/8
66	1229	WINTON RD	WEST POINT	5/8
67	1109	WINTON RD	WEST POINT	5/8
68	1155	WINTON RD	WEST POINT	5/8
69	1170	WINTON RD	WEST POINT	5/8
70	1010	WINTON RD	WEST POINT	5/8
71	396	WINTON RD	WEST POINT	5/8
72	540	SMITTY LN	WEST POINT	5/8
73	22384	HWY 26	WEST POINT	5/8
74	73	BALD MT RD	WEST POINT	5/8
75	510	SMITTY LN	WEST POINT	5/8
76	202	SPINK RD	WEST POINT	5/8
77	24098	HWY 26	WEST POINT	5/8
78	1030	HIDDEN VALLEY RD	WEST POINT	5/8
79	23362	WESTPOINT PIONEER	WEST POINT	5/8
80	23856	HWY 26	WEST POINT	5/8
81	22	IRIS WY	WEST POINT	5/8
82	146	DOWLING RD	WEST POINT	5/8
83	1503	VALENTINE HILL DR	WEST POINT	5/8
84	324	BALD MOUNTAIN RD	WEST POINT	5/8
85	243	MAIN ST	WEST POINT	5/8
86	130	SMITH LANE	WEST POINT	5/8
87	68	HART CT	WEST POINT	5/8
88	179	NIDEROST	WEST POINT	5/8
89	23536	WESTPOINT PIONEER	WEST POINT	5/8
90	23063	WESTPOINT PIONEER	WEST POINT	5/8
91	180	MARSHALL WAY	WEST POINT	5/8
92	52	SNEAD RD	WEST POINT	5/8
93	23790	HWY 26	WEST POINT	5/8
94	229	MATSON LN	WEST POINT	5/8
95	23151	HWY 26	WEST POINT	5/8
96	1384	BUMMERVILLE RD	WEST POINT	5/8
97	1555	BUMMERVILLE RD	WEST POINT	5/8
98	22471	HWY 26	WEST POINT	5/8
99	104	MARSHALL WAY	WEST POINT	5/8
100	22947	HWY 26	WEST POINT	5/8
101	1150	WINTON RD	WEST POINT	5/8
102	479	SMITTY LN	WEST POINT	5/8
103	22693	WESTPOINT PIONEER	WEST POINT	5/8
104	16	PINE ST	WEST POINT	5/8
105	22917	HWY 26	WEST POINT	5/8
106	21986	HWY 26	WEST POINT	5/8
107	100	HART CT	WEST POINT	5/8
108	419	SKULL FLAT RD	WEST POINT	5/8
109	73	WINTON RD	WEST POINT	5/8
110	238	SPINK ROAD	WEST POINT	5/8

#	ADDRESS			METER SIZE
111	23584	HWY 26	WEST POINT	5/8
112	176	NIDEROST LN	WEST POINT	5/8
113	116	WINTON RD	WEST POINT	5/8
114	52	IRIS WAY	WEST POINT	5/8
115	52	SNEAD RD	WEST POINT	5/8
116	1146	BALD MT RD	WEST POINT	5/8
117	479	BALD MT RD	WEST POINT	5/8
118	23028	WESTPOINT PIONEER	WEST POINT	5/8
119	23328	WESTPOINT PIONEER	WEST POINT	5/8
120	64	JOHN DEERE	WEST POINT	5/8
121	23999	WESTPOINT PIONEER	WEST POINT	5/8
122	290	CEMETERY LN	WEST POINT	5/8
123	148	DOWLING	WEST POINT	5/8
124	22399	HWY 26	WEST POINT	5/8
125	266	SPINK RD	WEST POINT	5/8
126	211	DOWLING RD	WEST POINT	5/8
127	103	HART CT	WEST POINT	5/8
128	104	PINE CREST LN	WEST POINT	5/8
129	22211	HWY 26	WEST POINT	5/8
130	23800	WESTPOINT PIONEER	WEST POINT	5/8
131	22329	HWY 26	WEST POINT	5/8
132	20	NIDEROST	WEST POINT	5/8
133	24034	HWY 26	WEST POINT	5/8
134	23968	HWY 26	WEST POINT	5/8
135	1359	PALMER RD	WEST POINT	5/8
136	62	PINE CREST LN	WEST POINT	5/8
137	22142	HWY 26	WEST POINT	5/8
138	22744	WESTPOINT PIONEER	WEST POINT	5/8
139	23275	WESTPOINT PIONEER	WEST POINT	5/8
140	22257 AK	HWY 26	WEST POINT	5/8
141	99	BALD MT RD	WEST POINT	5/8
142	305	MAIN ST	WEST POINT	5/8
143	377	ROSEWOOD (NIDEROS)	WEST POINT	5/8
144	35	PINE ST	WEST POINT	5/8
145	278	MAIN ST	WEST POINT	5/8
146	174	SPINK RD	WEST POINT	5/8
147	1460	PALMER RD	WEST POINT	5/8
148	41	VETERANS LN	WEST POINT	5/8
149	581	TIMBER LN	WEST POINT	5/8
150	429	MAIN ST	WEST POINT	5/8
151	429	MAIN ST	WEST POINT	5/8
152	1202	BUMMERVILLE RD	WEST POINT	5/8
153	21728	HWY 26	WEST POINT	5/8
154	116	BOUVARD ST	WEST POINT	5/8
155	324	BALD MT RD	WEST POINT	5/8
156	23274	WESTPOINT PIONEER	WEST POINT	5/8
157	23967	WESTPOINT PIONEER	WEST POINT	5/8
158	674	SMITTY LN	WEST POINT	5/8
159	98	PINE ST	WEST POINT	5/8
160	1425	PALMER RD	WEST POINT	5/8
161	405	MAIN ST	WEST POINT	5/8
162	119	JOHN DEERE RD	WEST POINT	5/8
163	651	SMITTY LN	WEST POINT	5/8
164	1236	BUMMERVILLE RD	WEST POINT	5/8
165	22893	WESTPOINT PIONEER	WEST POINT	5/8

#	ADDRESS			METER SIZE
166	19	DOWLING RD	WEST POINT	5/8
167	200	CHINA SPRING LN	WEST POINT	5/8
168	45	RHODA NIDEROST	WEST POINT	5/8
169	124	MAIN ST - GROCERY	WEST POINT	5/8
170	344	MAIN ST	WEST POINT	5/8
171	23097	WESTPOINT PIONEER	WEST POINT	5/8
172	1392	BUMMERVILLE RD	WEST POINT	5/8
173	23877	WESTPOINT PIONEER	WEST POINT	5/8
174	69	WINTON RD	WEST POINT	5/8
175	23934	WESTPOINT PIONEER	WEST POINT	5/8
176	347	MAIN ST	WEST POINT	5/8
177	180	IRIS WY	WEST POINT	5/8
178	233	IRIS WY	WEST POINT	5/8
179	152	MARSHALL WAY	WEST POINT	5/8
180	213	MATSON LN	WEST POINT	5/8
181	9	BUCKSAW LN	WEST POINT	5/8
182	57	MAIN ST	WEST POINT	5/8
183	23555	HWY 26	WEST POINT	5/8
184	23121	WESTPOINT PIONEER	WEST POINT	5/8
185	76	RHODA NIDEROST	WEST POINT	5/8
186	320	MAIN ST	WEST POINT	5/8
187	611	TIMBER LN	WEST POINT	5/8
188	23469	WESTPOINT PIONEER	WEST POINT	5/8
189	99	JOHN DEERE RD	WEST POINT	5/8
190	385	MAIN ST	WEST POINT	5/8
191	189	BOUVARD ST	WEST POINT	5/8
192	161	MARSHALL WAY	WEST POINT	5/8
193	188	MAIN ST	WEST POINT	5/8
194	81	COUNTRY LN	WEST POINT	5/8
195	149	BOUVARD ST	WEST POINT	5/8
196	23433	WESTPOINT PIONEER	WEST POINT	5/8
197	642	WINTON RD	WEST POINT	5/8
198	22440	HWY 26	WEST POINT	5/8
199	551	WINTON RD	WEST POINT	5/8
200	18	SNEAD RD	WEST POINT	5/8
201	1461	BUMMERVILLE RD	WEST POINT	5/8
202	89	MAIN ST #C	WEST POINT	5/8
203	89	MAIN ST #D	WEST POINT	5/8
204	73	MAIN ST #A	WEST POINT	5/8
205	73	MAIN ST #B	WEST POINT	5/8
206	476	MAIN ST	WEST POINT	5/8
207	470	MAIN ST	WEST POINT	5/8
208	83	BALD MT RD	WEST POINT	5/8
209	1551	VALENTINE HILL DR	WEST POINT	5/8
210	23964	WEST POINT PIONEER	WEST POINT	5/8
211	224	MATSON LN	WEST POINT	5/8
212	304	MAIN ST	WEST POINT	5/8
213	490	MAIN ST	WEST POINT	5/8
214	22623	WESTPOINT PIONEER	WEST POINT	5/8
215	23830	HWY 26	WEST POINT	5/8
216	299	MAIN ST	WEST POINT	5/8
217	288	RHODA NIDEROST	WEST POINT	5/8
218	23843	WESTPOINT PIONEER	WEST POINT	5/8
219	954	PATRICIA WY	WEST POINT	5/8
220	1566	BUMMERVILLE RD	WEST POINT	5/8

#	ADDRESS			METER SIZE
221	466	MAIN ST	WEST POINT	5/8
222	206	MATSON LN	WEST POINT	5/8
223	1467	BUMMERVILLE RD	WEST POINT	5/8
224	84	SNEAD RD	WEST POINT	5/8
225	190	BALD MT RD	WEST POINT	5/8
226	22929	WESTPOINT PIONEER	WEST POINT	5/8
227	335	PINECONE LN	WEST POINT	5/8
228	23187	WESTPOINT PIONEER	WEST POINT	5/8
229	1468	BUMMERVILLE RD	WEST POINT	5/8
230	207	MATSON LN	WEST POINT	5/8
231	23844	HIGHWAY 26	WEST POINT	5/8
232	22999	WESTPOINT PIONEER	WEST POINT	5/8
233	54	TOLOMA COURT	WEST POINT	5/8
234	79	RHODA NIDEROST	WEST POINT	5/8
235	23439	WP/PIONEER RD	WEST POINT	5/8
236	299	PINECONE LN	WEST POINT	5/8
237	23653	HWY 26	WEST POINT	5/8
238	218	WINTON RD	WEST POINT	5/8
239	63	WINTON RD	WEST POINT	5/8
240	249	SANDY GULCH/ASSOC	WEST POINT	5/8
241	210	BLUEBERRY HILL LN	WEST POINT	5/8
242	83	PINE ST	WEST POINT	5/8
243	77	PINE ST	WEST POINT	5/8
244	22247	HWY 26	WEST POINT	5/8
245	153	MARSHALL WAY	WEST POINT	5/8
246	22663	WESTPOINT PIONEER	WEST POINT	5/8
247	44	VETERANS LN	WEST POINT	5/8
248	716	WINTON RD	WEST POINT	5/8
249	304	PINECONE LANE	WEST POINT	5/8
250	219	MATSON LN	WEST POINT	5/8
251	1321	BALD MT RD	WEST POINT	5/8
252	213	BOUVARD ST	WEST POINT	5/8
253	23720	HWY 26	WEST POINT	5/8
254	23717	HWY 26	WEST POINT	5/8
255	311	MAIN ST	WEST POINT	5/8
256	317	MAIN ST	WEST POINT	5/8
257	277	MAIN ST	WEST POINT	5/8
258	277	MAIN ST	WEST POINT	5/8
259	77	COUNTRY LN	WEST POINT	5/8
260	673	TIMBER LN	WEST POINT	5/8
261	485	SMITTY LN	WEST POINT	5/8
262	22612	WESTPOINT PIONEER	WEST POINT	5/8
263	22640	WEST POINT PIONEER	WEST POINT	5/8
264	1214	WINTON RD	WEST POINT	5/8
265	22961	WESTPOINT PIONEER	WEST POINT	5/8
266	71	PINE ST	WEST POINT	5/8
267	1364	PALMER RD	WEST POINT	5/8
268	96	DOWLING RD	WEST POINT	5/8
269	118	SNEAD RD	WEST POINT	5/8
270	285	PINE CONE LN	WEST POINT	5/8
271	201	BARNEY WY	WEST POINT	5/8
272	22024	HWY 26	WEST POINT	5/8
273	110	BALD MT RD	WEST POINT	5/8
274	245	MATSON LN	WEST POINT	5/8
275	170	MATSON LN	WEST POINT	5/8

#	ADDRESS			METER SIZE
276	84	JOHN DEERE RD	WEST POINT	5/8
277	23931	WESTPOINT PIONEER	WEST POINT	5/8
278	329	PINECONE LN	WEST POINT	5/8
279	174	SMITH LANE	WEST POINT	5/8
280	785 (AKA	WINTON RD	WEST POINT	5/8
281	23966	WESTPOINT PIONEER	WEST POINT	5/8
282	83	WINTON RD	WEST POINT	5/8
283	1545	BUMMERVILLE RD	WEST POINT	5/8
284	1392	PALMER RD	WEST POINT	5/8
285	109	DOWLING RD	WEST POINT	5/8
286	93	WINTON RD	WEST POINT	5/8
287	23414	WESTPOINT PIONEER	WEST POINT	5/8
288		BOUVARD ST	WEST POINT	5/8
289	23670	WESTPOINT PIONEER	WEST POINT	5/8
290	23391	WESTPOINT PIONEER	WEST POINT	5/8
291	61	SNEAD RD	WEST POINT	5/8
292	263	MAIN ST	WEST POINT	5/8
293	129	SNEAD RD	WEST POINT	5/8
294	195	MATSON LN	WEST POINT	5/8
295	22645	HWY 26	WEST POINT	5/8
296	491	WINTON RD	WEST POINT	5/8
297	60	MAIN ST	WEST POINT	5/8
298	22605	WESTPOINT PIONEER	WEST POINT	5/8
299	22605	WESTPOINT PIONEER	WEST POINT	5/8
300	361	MAIN ST	WEST POINT	5/8
301	1606	VALENTINE HILL DR	WEST POINT	5/8
302	304	WINTON RD	WEST POINT	5/8
303	67	WINTON RD	WEST POINT	5/8
304	1349	BUMMERVILLE RD	WEST POINT	5/8
305	56	JOHN DEERE RD	WEST POINT	5/8
306	168	WINTON RD	WEST POINT	5/8
307	1062	WINTON RD	WEST POINT	5/8
308	21908	HWY 26	WEST POINT	5/8
309	88	TOLOMA CT	WEST POINT	5/8
310	240	MATSON LN	WEST POINT	5/8
311	23905	WESTPOINT PIONEER	WEST POINT	5/8
312	23760	HWY 26	WEST POINT	5/8
313	23355	WESTPOINT PIONEER	WEST POINT	5/8
314	472	BARNEY WAY	WEST POINT	5/8
315	495	WINTON RD	WEST POINT	5/8
316	1077	WINTON RD	WEST POINT	5/8
317	500	SMITTY LN	WEST POINT	5/8
318	476	WINTON RD	WEST POINT	5/8
319	23990	WESTPOINT PIONEER	WEST POINT	5/8
320	732	TIMBER LN	WEST POINT	5/8
321	1267	BALD MT RD	WEST POINT	5/8
322	205	BALD MT RD	WEST POINT	5/8
323	23505	W P/PIONEER RD.	WEST POINT	5/8
324		WINTON RD	WEST POINT	5/8
325	200	BOUVARD ST	WEST POINT	5/8
326	16	VETERANS LN	WEST POINT	5/8
327	115	MAIN STREET	WEST POINT	5/8
328	493	WINTON RD	WEST POINT	5/8
329	1740	JURS RD	WEST POINT	5/8
330	22788	WESTPOINT PIONEER	WEST POINT	5/8



#	ADDRESS			METER SIZE
331	1097	BALD MT RD	WEST POINT	5/8
332	180	BOUVARD ST	WEST POINT	5/8
333	150	ACORN WY	WEST POINT	5/8
334	23640	WESTPOINT PIONEER	WEST POINT	5/8
335	124	DOWLING RD	WEST POINT	5/8
336	23068	WESTPOINT PIONEER	WEST POINT	5/8
337	170	BALD MT RD	WEST POINT	5/8
338	251	CEMETERY LN	WEST POINT	5/8
339	177	MAIN ST	WEST POINT	5/8
340	108	PINE ST	WEST POINT	5/8
341	22410	GENERAL CT	WEST POINT	5/8
342	390	MAIN ST	WEST POINT	5/8
343	53	BALD MT RD	WEST POINT	5/8
344	291	MAIN ST C	WEST POINT	5/8
345	291	MAIN ST	WEST POINT	5/8
346	37	MAIN ST	WEST POINT	5/8
347	22410	GENERAL CT	WEST POINT	1"
348	22410	GENERAL CT	WEST POINT	1"
349	22268	HWY 26	WEST POINT	5/8"
350	678	BALD MT RD	WEST POINT	5/8"
351	1434	VALENTINE HILL DR	WEST POINT	5/8"
352	1812	JURS RD	WEST POINT	5/8"
353	1297	BUMMERVILLE RD	WEST POINT	5/8"
354	360	ACORN WY	WEST POINT	5/8"
355	254	MATSON LN	WEST POINT	5/8"
356	364	MAIN ST	WEST POINT	5/8"
357	429	MAIN ST	WEST POINT	5/8"
358	200	SMITH LN	WEST POINT	5/8"
359	912	FAY ST	WEST POINT	5/8"
360	23573	HWY 26	WEST POINT	5/8"
361	138	MAIN ST	WEST POINT	5/8"
362	610	WINTON RD	WEST POINT	5/8"
363	42	TOLOMA CT (HWY 26)	WEST POINT	5/8"
364	125	WINTON RD	WEST POINT	5/8"
365	80	COUNTRY LN	WEST POINT	5/8"
366	1006	BARBARA LN	WEST POINT	5/8"
367	239	MATSON LN	WEST POINT	5/8"
368	210	BLUEBERRY HILL LN	WEST POINT	5/8"
369	397	MAIN ST	WEST POINT	5/8"
370	45	PINE ST	WEST POINT	5/8"
371	1190	WINTON RD	WEST POINT	5/8"
372	682	WINTON RD	WEST POINT	5/8"
373	22823	WESTPOINT PIONEER	WEST POINT	5/8"
374	4068	BLAGEN BLVD	WILSEYVILLE	5/8
375	4078	BLAGEN BLVD	WILSEYVILLE	5/8
376	4055	BLAGEN BLVD	WILSEYVILLE	5/8
377	5130	JUNE AVE	WILSEYVILLE	5/8
378	212	BARNEY WY	WILSEYVILLE	5/8
379	800	BARBARA LN	WILSEYVILLE	5/8
380	881	BARBARA LN	WILSEYVILLE	5/8
381	5445	CHARLES ST	WILSEYVILLE	5/8
382	595	BARNEY WY	WILSEYVILLE	5/8
383	4450	RAILROAD FLAT RD	WILSEYVILLE	5/8
384	5502	CHARLES ST	WILSEYVILLE	5/8
385	1164	BARNEY WY	WILSEYVILLE	5/8

#	ADDRESS			METER SIZE
386	4872	JUNE AVE	WILSEYVILLE	5/8
387	5474	CHARLES ST	WILSEYVILLE	5/8
388	4414	RAILROAD FLAT RD	WILSEYVILLE	5/8
389	4386	TREE LN	WILSEYVILLE	5/8
390	3786	HEWETT LN	WILSEYVILLE	5/8
391	3836	HEWETT LN	WILSEYVILLE	5/8
392	3668	RAILROAD FLAT RD	WILSEYVILLE	5/8
393	3785	DAVIMAN RD	WILSEYVILLE	5/8
394	3801	RAILROAD FLAT RD	WILSEYVILLE	5/8
395	4426	TREE LN	WILSEYVILLE	5/8
396	272	BARNEY WY	WILSEYVILLE	5/8
397	4325	TREE LN	WILSEYVILLE	5/8
398	3987	BRADY LN	WILSEYVILLE	5/8
399	3614	RAILROAD FLAT RD	WILSEYVILLE	5/8
400	4411	TREE LN	WILSEYVILLE	5/8
401		RAILROAD FLAT RD	WILSEYVILLE	5/8
402	3717	RAILROAD FLAT RD	WILSEYVILLE	5/8
403	5219	CHARLES ST	WILSEYVILLE	5/8
404	4511	RAILROAD FLAT RD	WILSEYVILLE	5/8
405	1242	BARNEY WY	WILSEYVILLE	5/8
406	5216	CHARLES ST	WILSEYVILLE	5/8
407	712	BARNEY WY	WILSEYVILLE	5/8
408	4818	JUNE AVE	WILSEYVILLE	5/8
409	779	BARNEY WY	WILSEYVILLE	5/8
410	4717	RAILROAD FLAT RD	WILSEYVILLE	5/8
411	4865	RAILROAD FLAT RD	WILSEYVILLE	5/8
412	109	BARNEY WY	WILSEYVILLE	5/8
413	1267	BARNEY WY	WILSEYVILLE	5/8
414	4705	JUNE AVE	WILSEYVILLE	5/8
415	944	BARNEY WY	WILSEYVILLE	5/8
416	842 (aka 7	BARNEY WY	WILSEYVILLE	5/8
417	916	BARBARA LN	WILSEYVILLE	5/8
418	819	BARBARA LN	WILSEYVILLE	5/8
419	1132	FAY ST	WILSEYVILLE	5/8
420	822	BARBARA LN	WILSEYVILLE	5/8
421	1004	BARNEY WY	WILSEYVILLE	5/8
422	332	BARNEY WY	WILSEYVILLE	5/8
423	722	BARNEY WY	WILSEYVILLE	5/8
424	4003	BRADY LN	WILSEYVILLE	5/8
425	289	LAMBERT LN	WILSEYVILLE	5/8
426	1275	FAY ST	WILSEYVILLE	5/8
427	3730	RAILROAD FLAT RD	WILSEYVILLE	5/8
428	186	LAMBERT LN	WILSEYVILLE	5/8
429	4744	PADDOCK LN	WILSEYVILLE	5/8
430	926	BARNEY WY	WILSEYVILLE	5/8
431	5668	JUNE AVE	WILSEYVILLE	5/8
432	3875	TREE LN	WILSEYVILLE	5/8
433	11	BARNEY WY	WILSEYVILLE	5/8
434	5520	CHARLES ST	WILSEYVILLE	5/8
435	4105	BLAGEN BLVD	WILSEYVILLE	5/8
436	4195	TREE LN	WILSEYVILLE	5/8
437	3691	RAILROAD FLAT RD	WILSEYVILLE	5/8
438	777	BARBARA LN	WILSEYVILLE	5/8
439	5050	JUNE AVE	WILSEYVILLE	5/8
440	5236	JUNE AVE	WILSEYVILLE	5/8

#	ADDRESS			METER SIZE
441	604	BARNEY WY	WILSEYVILLE	5/8
442	4887	JUNE AVE	WILSEYVILLE	5/8
443	5341	JUNE AVE	WILSEYVILLE	5/8
444	962	BARNEY WY	WILSEYVILLE	5/8
445	5099	JUNE AVE	WILSEYVILLE	5/8
446	4958	JUNE AVE	WILSEYVILLE	5/8
447	979	DOROTHY WY	WILSEYVILLE	5/8
448	895	FAY ST	WILSEYVILLE	5/8
449	3739	RAILROAD FLAT RD	WILSEYVILLE	5/8
450	5582	JUNE AVE	WILSEYVILLE	5/8
451	182	BARNEY WY	WILSEYVILLE	5/8
452	749	BARBARA LN	WILSEYVILLE	5/8
453	329	BARNEY WY	WILSEYVILLE	5/8
454	4015	BLAGEN BLVD	WILSEYVILLE	5/8
455	5004	JUNE AVE	WILSEYVILLE	5/8
456	1086	DOROTHY WY	WILSEYVILLE	5/8
457	5294	CHARLES ST	WILSEYVILLE	5/8
458	3963	BLAGEN BLVD	WILSEYVILLE	5/8
459	4658	JUNE AVE	WILSEYVILLE	5/8
460	4523	RAILROAD FLAT RD	WILSEYVILLE	5/8
461	5405	JUNE AVE	WILSEYVILLE	5/8
462	1246	PATRICIA WY	WILSEYVILLE	5/8
463	4340	TREE LN	WILSEYVILLE	5/8
464	5546	CHARLES ST	WILSEYVILLE	5/8
465	4104	BLAGEN BLVD	WILSEYVILLE	5/8
466	3996	BLAGEN BLVD	WILSEYVILLE	5/8
467	175	BARNEY WY	WILSEYVILLE	5/8
468	4744	JUNE AVE	WILSEYVILLE	5/8
469	5071	JUNE AVE	WILSEYVILLE	5/8
470	405	BARNEY WY	WILSEYVILLE	5/8
471	1034	BARNEY WY	WILSEYVILLE	5/8
472	5399	CHARLES ST	WILSEYVILLE	5/8
473	1227	BARNEY WY	WILSEYVILLE	5/8
474	3962	BLAGEN BLVD	WILSEYVILLE	5/8
475	4116	BLAGEN BLVD	WILSEYVILLE	5/8
476	1262	PATRICIA WY	WILSEYVILLE	5/8
477	4016	BLAGEN BLVD	WILSEYVILLE	5/8
478	5188	JUNE AVE	WILSEYVILLE	5/8
479	4052	BLIZZARD MINE ROAD	WILSEYVILLE	5/8
480	3837	RAILROAD FLAT RD	WILSEYVILLE	5/8
481	3675	PAUL RD	WILSEYVILLE	5/8
482	4755	JUNE AVE	WILSEYVILLE	5/8
483	3873	RAILROAD FLAT RD	WILSEYVILLE	5/8
484	998	FAY ST	WILSEYVILLE	5/8
485	351	BARNEY WY	WILSEYVILLE	5/8
486	3980	BLAGEN BLVD	WILSEYVILLE	5/8
487	4704	JUNE AVE	WILSEYVILLE	5/8
488	3781	RAIL ROAD FLAT RD	WILSEYVILLE	5/8
489	369	SANDY GULCH RD	WILSEYVILLE	5/8
490	3623	RAILROAD FLAT RD	WILSEYVILLE	5/8
491	316	SANDY GULCH RD	WILSEYVILLE	5/8
492	3700	RAILROAD FLAT RD	WILSEYVILLE	5/8
493	3985	BLAGEN BLVD	WILSEYVILLE	5/8
494	4748	RAILROAD FLAT RD	WILSEYVILLE	5/8
495	4478	TREE LN	WILSEYVILLE	5/8

#	ADDRESS			METER SIZE
496	4087	TREE LN	WILSEYVILLE	5/8
497	562	BARNEY WY	WILSEYVILLE	5/8
498	668	BARNEY WY	WILSEYVILLE	5/8
499	5386	JUNE AVE	WILSEYVILLE	5/8
500	4753	RAILROAD FLAT RD	WILSEYVILLE	5/8
501	4853	JUNE AVE	WILSEYVILLE	5/8
502	5082	JUNE AVE	WILSEYVILLE	5/8
503	1051	BARBARA LN	WILSEYVILLE	5/8
504	1268	BARNEY WY	WILSEYVILLE	5/8
505	4723	PADDOCK LN	WILSEYVILLE	5/8
506	4091	BLAGEN BLVD	WILSEYVILLE	5/8
507	4446	TREE LN	WILSEYVILLE	5/8
508	3975	BLAGEN BLVD	WILSEYVILLE	5/8
509	3828	DAVIMAN	WILSEYVILLE	5/8
510	3763	RAILROAD FLAT RD	WILSEYVILLE	5/8
511	5255	CHARLES ST	WILSEYVILLE	5/8
512	443	BARNEY WY	WILSEYVILLE	5/8
513	431	TIMBER LN	WILSEYVILLE	5/8
514	4360	RAILROAD FLAT RD	WILSEYVILLE	5/8
515	202	LAMBERT LN	WILSEYVILLE	5/8
516	202	LAMBERT LN (204)	WILSEYVILLE	5/8
517	3695	RAILROAD FLAT RD	WILSEYVILLE	5/8
518	4949	JUNE AVE	WILSEYVILLE	5/8
519	3995	BLAGEN BLVD	WILSEYVILLE	5/8
520	701	BARNEY WY	WILSEYVILLE	5/8
521	4238	RAIL ROAD FLAT RD	WILSEYVILLE	5/8
522	4220	TREE LN	WILSEYVILLE	5/8
523	933	PATRICIA WY	WILSEYVILLE	5/8
524	5117	CHARLES ST	WILSEYVILLE	5/8
525	5593	JUNE AVE	WILSEYVILLE	5/8
526	4028	BLAGEN BLVD	WILSEYVILLE	5/8
527	5135	CHARLES ST	WILSEYVILLE	5/8
528	4092	BLAGEN BLVD	WILSEYVILLE	5/8
529	5643	JUNE AVE	WILSEYVILLE	5/8
530	4276	TREE LN	WILSEYVILLE	5/8
531	4054	BLAGEN BLVD	WILSEYVILLE	5/8
532	5517	JUNE AVE	WILSEYVILLE	5/8
533	5352	CHARLES ST	WILSEYVILLE	5/8
534	344	SANDY GULCH RD	WILSEYVILLE	5/8
535	5261	JUNE AVE	WILSEYVILLE	5/8
536	1027	DOROTHY WY	WILSEYVILLE	5/8
537	5313	CHARLES ST	WILSEYVILLE	5/8
538	4649	JUNE AVE	WILSEYVILLE	5/8
539	4918	JUNE AVE	WILSEYVILLE	5/8
540	4042	BLAGEN BLVD	WILSEYVILLE	5/8
541	1083	BARBARA LN	WILSEYVILLE	5/8
542	4595	RAILROAD FLAT RD	WILSEYVILLE	5/8
543	4595	N RAILROAD FLAT ROA	WILSEYVILLE	5/8
544	758	FAY ST	WILSEYVILLE	5/8
545	5155	JUNE AVE	WILSEYVILLE	5/8
546	964	DOROTHY WY	WILSEYVILLE	5/8
547	3566	RAILROAD FLAT RD	WILSEYVILLE	5/8
548	4780	JUNE AVE	WILSEYVILLE	5/8
549	5481	CHARLES ST	WILSEYVILLE	5/8
550	4385	RAILROAD FLAT RD	WILSEYVILLE	5/8

#	ADDRESS			METER SIZE
551	940	BARBARA LN	WILSEYVILLE	5/8
552	4092	BLIZZARD MINE RD	WILSEYVILLE	5/8
553	947	BARBARA LN	WILSEYVILLE	5/8
554	5007	JUNE AVE	WILSEYVILLE	5/8
555	3986	BLAGEN BLVD	WILSEYVILLE	5/8
556	152	BARNEY WY	WILSEYVILLE	5/8
557	4029	BLAGEN BLVD	WILSEYVILLE	5/8
558	3974	BLAGEN BLVD	WILSEYVILLE	5/8
559	3689	RAILROAD FLAT RD	WILSEYVILLE	5/8
560	4067	BLAGEN BLVD	WILSEYVILLE	5/8
561	4041	BLAGEN BLVD	WILSEYVILLE	5/8
562	5095	CHARLES ST	WILSEYVILLE	5/8
563	4801	JUNE AVE	WILSEYVILLE	5/8
564	1094	BARBARA LN	WILSEYVILLE	5/8
565	4077	BLAGEN BLVD	WILSEYVILLE	5/8"
566	5024	CONIFER LN	WILSEYVILLE	5/8"
567	3975	TREE LN	WILSEYVILLE	5/8"
568	4475	RAILROAD FLAT RD	WILSEYVILLE	5/8"
569	4238	RAILROAD FLAT RD	WILSEYVILLE	5/8"
570	70	ASSOCIATED OFFICE B	WILSEYVILLE	5/8"
571	1022	PATRICIA WAY	WILSEYVILLE	5/8"
572	3981	BLAGEN BLVD	WILSEYVILLE	5/8"
573	3929	TREE LN	WILSEYVILLE	5/8"

**THIS PAGE INTENTIONALLY LEFT BLANK**

#	ADDRESS	METER SIZE
1	1605 2ND B ST ARNOLD	5/8
2	1609 2ND ST ARNOLD	5/8
3	1653 4TH & B ST ARNOLD	5/8
4	1691 4TH ST ARNOLD	5/8
5	1805 5TH GREEN DR ARNOLD	5/8
6	1826 5TH GREEN DR ARNOLD	5/8
7	1827 5TH GREEN DR ARNOLD	5/8
8	1894 5TH GREEN DR ARNOLD	5/8
9	1901 5TH GREEN DR ARNOLD	5/8
10	1922 5TH GREEN DR ARNOLD	5/8
11	1945 5TH GREEN DR ARNOLD	5/8
12	1966 5TH GREEN DR ARNOLD	5/8
13	1976 5TH GREEN DR ARNOLD	5/8
14	2004 5TH GREEN DR ARNOLD	5/8
15	2007 5TH GREEN DR ARNOLD	5/8
16	2025 5TH GREEN DR ARNOLD	5/8
17	2028 5TH GREEN DR ARNOLD	5/8
18	2031 5TH GREEN DR ARNOLD	5/8
19	2047 5TH GREEN DR ARNOLD	5/8
20	2054 5TH GREEN DR ARNOLD	5/8
21	2067 5TH GREEN DR ARNOLD	5/8
22	2081 5TH GREEN DR ARNOLD	5/8
23	2089 5TH GREEN DR ARNOLD	5/8
24	2135 5TH GREEN DR ARNOLD	5/8
25	2179 5TH GREEN DR ARNOLD	5/8
26	1823 AIRACOBRA AVE ARNOLD	5/8
27	1840 AIRACOBRA AVE ARNOLD	5/8
28	1871 AIRACOBRA AVE ARNOLD	5/8
29	1893 AIRACOBRA AVE ARNOLD	5/8
30	1919 AIRACOBRA AVE ARNOLD	5/8
31	1920 AIRACOBRA AVE ARNOLD	5/8
32	1945 AIRACOBRA AVE ARNOLD	5/8
33	1962 AIRACOBRA AVE ARNOLD	5/8
34	1963 AIRACOBRA AVE ARNOLD	5/8
35	1995 AIRACOBRA AVE ARNOLD	5/8
36	2004 AIRACOBRA AVE ARNOLD	5/8
37	2041 AIRACOBRA AVE ARNOLD	5/8
38	2079 AIRACOBRA AVE ARNOLD	5/8
39	2084 AIRACOBRA AVE ARNOLD	5/8
40	58 ALDER ST ARNOLD	5/8
41	74 ALDER ST ARNOLD	5/8
42	114 ALDER ST ARNOLD	5/8
43	2657 ALPINE WY ARNOLD	5/8
44	2660 ALPINE WY ARNOLD	5/8
45	2673 ALPINE WY ARNOLD	5/8
46	2678 ALPINE WY ARNOLD	5/8
47	2694 ALPINE WY ARNOLD	5/8
48	2704 ALPINE WY ARNOLD	5/8
49	2712 ALPINE WY ARNOLD	5/8"
50	2722 ALPINE WY ARNOLD	5/8
51	2728 ALPINE WY ARNOLD	5/8
52	2733 ALPINE WY ARNOLD	5/8
53	2749 ALPINE WY ARNOLD	5/8
54	2754 ALPINE WY ARNOLD	5/8
55	2765 ALPINE WY ARNOLD	5/8

#	ADDRESS	METER SIZE
56	2768 ALPINE WY ARNOLD	5/8
57	2781 ALPINE WY ARNOLD	5/8
58	2786 ALPINE WY ARNOLD	5/8
59	2797 ALPINE WY ARNOLD	5/8
60	2798 ALPINE WY ARNOLD	5/8
61	2812 ALPINE WY ARNOLD	5/8
62	1708 ANTLER DR ARNOLD	5/8
63	1711 ANTLER DR ARNOLD	5/8"
64	1740 ANTLER DR ARNOLD	5/8
65	1751 ANTLER DR ARNOLD	5/8
66	1776 ANTLER DR ARNOLD	5/8
67	1779 ANTLER DR ARNOLD	5/8
68	1795 ANTLER DR ARNOLD	5/8
69	1800 ANTLER DR ARNOLD	5/8
70	1820 ANTLER DR ARNOLD	5/8
71	1830 ANTLER DR ARNOLD	5/8
72	1843 ANTLER DR ARNOLD	5/8
73	1873 ANTLER DR ARNOLD	5/8
74	1891 ANTLER DR ARNOLD	5/8
75	1901 ANTLER DR ARNOLD	5/8
76	1926 ANTLER DR ARNOLD	5/8
77	1942 ANTLER DR ARNOLD	5/8
78	1945 ANTLER DR ARNOLD	5/8
79	1960 ANTLER DR ARNOLD	5/8
80	2001 ANTLER DR ARNOLD	5/8
81	2008 ANTLER DR ARNOLD	5/8
82	2020 ANTLER DR ARNOLD	5/8
83	2025 ANTLER DR ARNOLD	5/8
84	2036 ANTLER DR ARNOLD	5/8
85	2043 ANTLER DR ARNOLD	5/8
86	2053 ANTLER DR ARNOLD	5/8
87	2066 ANTLER DR ARNOLD	5/8
88	2096 ANTLER DR ARNOLD	5/8
89	2371 ASPEN ARNOLD	5/8
90	1290 ASPEN ST ARNOLD	5/8
91	2396 ASPEN WY ARNOLD	5/8
92	2403 ASPEN WY ARNOLD	5/8
93	2406 ASPEN WY ARNOLD	5/8
94	2428 ASPEN WY ARNOLD	5/8
95	2449 ASPEN WY ARNOLD	5/8
96	2467 ASPEN WY ARNOLD	5/8
97	2468 ASPEN WY ARNOLD	5/8
98	2483 ASPEN WY ARNOLD	5/8
99	2484 ASPEN WY ARNOLD	5/8
100	2497 ASPEN WY ARNOLD	5/8
101	2518 ASPEN WY ARNOLD	5/8
102	2527 ASPEN WY ARNOLD	5/8
103	2541 ASPEN WY ARNOLD	5/8
104	2174 AVERY DR ARNOLD	5/8
105	1708 BEAR CLOVER CT ARNOLD	5/8
106	1711 BEAR CLOVER CT ARNOLD	5/8
107	1724 BEAR CLOVER CT ARNOLD	5/8
108	1727 BEAR CLOVER CT ARNOLD	5/8
109	1740 BEAR CLOVER CT ARNOLD	5/8
110	1743 BEAR CLOVER CT ARNOLD	5/8



#	ADDRESS	METER SIZE
111	1756 BEAR CLOVER CT ARNOLD	5/8
112	1726 BEAR CLOVER DR ARNOLD	5/8
113	1752 BEAR CLOVER DR ARNOLD	5/8
114	1755 BEAR CLOVER DR ARNOLD	5/8
115	1796 BEAR CLOVER DR ARNOLD	5/8
116	1824 BEAR CLOVER DR ARNOLD	5/8"
117	1838 BEAR CLOVER DR ARNOLD	5/8
118	1858 BEAR CLOVER DR ARNOLD	5/8
119	1890 BEAR CLOVER DR ARNOLD	5/8
120	928 BEAR RUN ARNOLD	5/8
121	984 BEAR RUN ARNOLD	5/8"
122	1004 BEAR RUN ARNOLD	5/8
123	1011 BEAR RUN ARNOLD	5/8
124	923 BEAR RUN DR ARNOLD	5/8
125	1022 BEAR RUN DR ARNOLD	5/8
126	1056 BEAR RUN WY ARNOLD	5/8"
127	2975 BLACK BEAR DR ARNOLD	5/8
128	3025 BLACK BEAR LN ARNOLD	5/8
129	2867 BLACK OAK CT ARNOLD	5/8
130	2870 BLACK OAK CT ARNOLD	5/8
131	2885 BLACK OAK CT ARNOLD	5/8
132	2892 BLACK OAK CT ARNOLD	5/8
133	2901 BLACK OAK CT ARNOLD	5/8
134	2908 BLACK OAK CT ARNOLD	5/8
135	2915 BLACK OAK CT ARNOLD	5/8
136	2926 BLACK OAK CT ARNOLD	5/8
137	2931 BLACK OAK CT ARNOLD	5/8
138	2940 BLACK OAK CT ARNOLD	5/8
139	2313 BLACK OAK DR ARNOLD	5/8
140	2320 BLACK OAK DR ARNOLD	5/8
141	2345 BLACK OAK DR ARNOLD	5/8
142	2346 BLACK OAK DR ARNOLD	5/8
143	2387 BLACK OAK DR ARNOLD	5/8
144	2398 BLACK OAK DR ARNOLD	5/8
145	2401 BLACK OAK DR ARNOLD	5/8
146	2419 BLACK OAK DR ARNOLD	5/8
147	2426 BLACK OAK DR ARNOLD	5/8
148	2435 BLACK OAK DR ARNOLD	5/8
149	2451 BLACK OAK DR ARNOLD	5/8
150	2458 BLACK OAK DR ARNOLD	5/8
151	2461 BLACK OAK DR ARNOLD	5/8
152	2478 BLACK OAK DR ARNOLD	5/8
153	2483 BLACK OAK DR ARNOLD	5/8
154	2498 BLACK OAK DR ARNOLD	5/8
155	2501 BLACK OAK DR ARNOLD	5/8
156	2513 BLACK OAK DR ARNOLD	5/8
157	2514 BLACK OAK DR ARNOLD	5/8
158	2530 BLACK OAK DR ARNOLD	5/8
159	2531 BLACK OAK DR ARNOLD	5/8
160	2552 BLACK OAK DR ARNOLD	5/8
161	2553 BLACK OAK DR ARNOLD	5/8
162	2566 BLACK OAK DR ARNOLD	5/8
163	2569 BLACK OAK DR ARNOLD	5/8
164	2580 BLACK OAK DR ARNOLD	5/8
165	2581 BLACK OAK DR ARNOLD	5/8

#	ADDRESS			METER SIZE
166	2598	BLACK OAK DR	ARNOLD	5/8
167	2599	BLACK OAK DR	ARNOLD	5/8
168	2614	BLACK OAK DR	ARNOLD	5/8
169	2634	BLACK OAK DR	ARNOLD	5/8
170	2656	BLACK OAK DR	ARNOLD	5/8
171	2657	BLACK OAK DR	ARNOLD	5/8
172	2673	BLACK OAK DR	ARNOLD	5/8
173	2674	BLACK OAK DR	ARNOLD	5/8
174	2690	BLACK OAK DR	ARNOLD	5/8
175	2705	BLACK OAK DR	ARNOLD	5/8
176	2721	BLACK OAK DR	ARNOLD	5/8
177	2737	BLACK OAK DR	ARNOLD	5/8
178	2755	BLACK OAK DR	ARNOLD	5/8
179	2760	BLACK OAK DR	ARNOLD	5/8
180	2765	BLACK OAK DR	ARNOLD	5/8
181	2785	BLACK OAK DR	ARNOLD	5/8
182	2796	BLACK OAK DR	ARNOLD	5/8
183	2807	BLACK OAK DR	ARNOLD	5/8
184	2830	BLACK OAK DR	ARNOLD	5/8
185	2837	BLACK OAK DR	ARNOLD	5/8"
186	2848	BLACK OAK DR	ARNOLD	5/8"
187	2880	BLACK OAK DR	ARNOLD	5/8
188	2894	BLACK OAK DR	ARNOLD	5/8
189	2897	BLACK OAK DR	ARNOLD	5/8
190	2941	BLACK OAK DR	ARNOLD	5/8
191	1065	BLAGEN	ARNOLD	5/8
192	1225	BLAGEN	ARNOLD	5/8
193	2148	BLAGEN	ARNOLD	5/8
194	1496	BLAGEN A ST	ARNOLD	5/8
195	0	BLAGEN RD	ARNOLD	1.0
196	0	BLAGEN RD	ARNOLD	5/8
197	981	BLAGEN RD	ARNOLD	5/8
198	997	BLAGEN RD	ARNOLD	5/8
199	1013	BLAGEN RD	ARNOLD	5/8
200	1096	BLAGEN RD	ARNOLD	5/8
201	1114	BLAGEN RD	ARNOLD	5/8
202	1150	BLAGEN RD	ARNOLD	5/8"
203	1166	BLAGEN RD	ARNOLD	5/8
204	1184	BLAGEN RD	ARNOLD	5/8
205	1195	BLAGEN RD	ARNOLD	5/8
206	1216	BLAGEN RD	ARNOLD	5/8
207	1445	BLAGEN RD	ARNOLD	1.0
208	1508	BLAGEN RD	ARNOLD	5/8
209	1522	BLAGEN RD	ARNOLD	5/8
210	1536	BLAGEN RD	ARNOLD	5/8
211	1546	BLAGEN RD	ARNOLD	5/8
212	1564	BLAGEN RD	ARNOLD	5/8
213	1576	BLAGEN RD	ARNOLD	5/8"
214	1590	BLAGEN RD	ARNOLD	5/8
215	1616	BLAGEN RD	ARNOLD	5/8
216	1634	BLAGEN RD	ARNOLD	5/8"
217	1648	BLAGEN RD	ARNOLD	5/8
218	1662	BLAGEN RD	ARNOLD	5/8
219	1674	BLAGEN RD	ARNOLD	5/8
220	1684	BLAGEN RD	ARNOLD	5/8

#	ADDRESS	METER SIZE
221	1965 BLAGEN RD ARNOLD	5/8
222	1037 BLAGEN RD - DET MTR ARNOLD	5/8
223	1604 BLAGEN RD, HOUSE #1 ARNOLD	5/8
224	1604 BLAGEN RD, HOUSE #2 ARNOLD	5/8
225	1032 BLAGEN ROAD ARNOLD	5/8"
226	BLAGEN/BARN ARNOLD	5/8
227	1417 BLUE MT CT ARNOLD	5/8
228	1431 BLUE MT CT ARNOLD	5/8
229	1438 BLUE MT CT ARNOLD	5/8
230	1445 BLUE MT CT ARNOLD	5/8
231	1460 BLUE MT CT ARNOLD	5/8
232	1473 BLUE MT CT ARNOLD	5/8"
233	1476 BLUE MT CT ARNOLD	5/8
234	1487 BLUE MT CT ARNOLD	5/8
235	1418 BLUE MTN CT ARNOLD	5/8
236	1791 BONANZA WAY ARNOLD	5/8
237	1630 BONANZA WAY ARNOLD	5/8
238	1684 BONANZA WAY ARNOLD	5/8
239	1702 BONANZA WAY ARNOLD	5/8
240	1711 BONANZA WAY ARNOLD	5/8
241	1718 BONANZA WAY ARNOLD	5/8
242	1727 BONANZA WAY ARNOLD	5/8
243	1743 BONANZA WAY ARNOLD	5/8
244	1763 BONANZA WAY ARNOLD	5/8
245	1768 BONANZA WAY ARNOLD	5/8
246	1775 BONANZA WAY ARNOLD	5/8
247	1786 BONANZA WAY ARNOLD	5/8
248	1798 BONANZA WAY ARNOLD	5/8
249	1811 BONANZA WAY ARNOLD	5/8
250	1824 BONANZA WAY ARNOLD	5/8
251	1833 BONANZA WAY ARNOLD	5/8
252	1841 BONANZA WAY ARNOLD	5/8
253	1844 BONANZA WAY ARNOLD	5/8
254	2182 BONANZA/SIERRA ARNOLD	5/8
255	1508 BONFILIO DR ARNOLD	5/8
256	1534 BONFILIO DR ARNOLD	5/8
257	1546 BONFILIO DR ARNOLD	5/8
258	1638 BONFILIO DR ARNOLD	5/8
259	1644 BONFILIO DR ARNOLD	5/8
260	1672 BONFILIO DR ARNOLD	5/8
261	1676 BONFILIO DR ARNOLD	5/8
262	1682 BONFILIO DR ARNOLD	5/8
263	1696 BONFILIO DR ARNOLD	5/8
264	1709 BONFILIO DR ARNOLD	5/8
265	1716 BONFILIO DR ARNOLD	5/8
266	1723 BONFILIO DR ARNOLD	5/8
267	1732 BONFILIO DR ARNOLD	5/8
268	1741 BONFILIO DR ARNOLD	5/8
269	1748 BONFILIO DR ARNOLD	5/8
270	1760 BONFILIO DR ARNOLD	5/8
271	1765 BONFILIO DR ARNOLD	5/8
272	1776 BONFILIO DR ARNOLD	5/8
273	1780 BONFILIO DR ARNOLD	5/8
274	1781 BONFILIO DR ARNOLD	5/8
275	1800 BONFILIO DR ARNOLD	5/8

#	ADDRESS	METER SIZE
276	1801 BONFILIO DR ARNOLD	5/8
277	1804 BONFILIO DR ARNOLD	5/8
278	1809 BONFILIO DR ARNOLD	5/8
279	1844 BONFILIO DR ARNOLD	5/8
280	1855 BONFILIO DR ARNOLD	5/8
281	1859 BONFILIO DR ARNOLD	5/8
282	1871 BONFILIO DR ARNOLD	5/8
283	1886 BONFILIO DR ARNOLD	5/8
284	1555 BRANDY FLAT CT ARNOLD	5/8
285	1563 BRANDY FLAT CT ARNOLD	5/8
286	1570 BRANDY FLAT CT ARNOLD	5/8
287	1587 BRANDY FLAT CT ARNOLD	5/8
288	1590 BRANDY FLAT CT ARNOLD	5/8
289	1599 BRANDY FLAT CT ARNOLD	5/8
290	110 BULL WACKER RUN ARNOLD	5/8
291	128 BULL WACKER RUN ARNOLD	5/8
292	136 BULL WACKER RUN ARNOLD	5/8
293	146 BULL WACKER RUN ARNOLD	5/8
294	188 BULL WACKER RUN ARNOLD	5/8
295	192 BULL WACKER RUN ARNOLD	5/8
296	198 BULL WACKER RUN ARNOLD	5/8"
297	210 BULL WACKER RUN ARNOLD	5/8
298	216 BULL WACKER RUN ARNOLD	5/8
299	222 BULL WACKER RUN ARNOLD	5/8
300	230 BULL WACKER RUN ARNOLD	5/8
301	233 BULL WACKER RUN ARNOLD	5/8
302	236 BULL WACKER RUN ARNOLD	5/8
303	245 BULL WACKER RUN ARNOLD	5/8
304	250 BULL WACKER RUN ARNOLD	5/8
305	258 BULL WACKER RUN ARNOLD	5/8
306	266 BULL WACKER RUN ARNOLD	5/8
307	272 BULL WACKER RUN ARNOLD	5/8
308	280 BULL WACKER RUN ARNOLD	5/8
309	286 BULL WACKER RUN ARNOLD	5/8
310	294 BULL WACKER RUN ARNOLD	5/8
311	299 BULL WACKER RUN ARNOLD	5/8
312	307 BULL WACKER RUN ARNOLD	5/8
313	318 BULL WACKER RUN ARNOLD	5/8
314	319 BULL WACKER RUN ARNOLD	5/8
315	343 BULL WACKER RUN ARNOLD	5/8
316	327 BULLWACKER RUN ARNOLD	5/8
317	333 BULLWACKER RUN ARNOLD	5/8
318	336 BULLWACKER RUN ARNOLD	5/8
319	339 BULLWACKER RUN ARNOLD	5/8
320	342 BULLWACKER RUN ARNOLD	5/8
321	345 BULLWACKER RUN ARNOLD	5/8
322	347 BULLWACKER RUN ARNOLD	5/8
323	348 BULLWACKER RUN ARNOLD	5/8
324	353 BULLWACKER RUN ARNOLD	5/8
325	354 BULLWACKER RUN ARNOLD	5/8
326	359 BULLWACKER RUN ARNOLD	5/8
327	360 BULLWACKER RUN ARNOLD	5/8
328	365 BULLWACKER RUN ARNOLD	5/8
329	366 BULLWACKER RUN ARNOLD	5/8
330	372 BULLWACKER RUN ARNOLD	5/8

#	ADDRESS			METER SIZE
331	281	BULLWACKER RUN	ARNOLD	5/8
332	378	BULLWACKER RUN	ARNOLD	5/8
333	1906	CALAVERITAS DR	ARNOLD	5/8
334	1982	CALAVERITAS DR	ARNOLD	5/8
335	2037	CALAVERITAS DR	ARNOLD	5/8
336	2050	CALAVERITAS DR	ARNOLD	5/8
337	2065	CALAVERITAS DR	ARNOLD	5/8
338	2107	CALAVERITAS DR	ARNOLD	5/8
339	2126	CALAVERITAS DR	ARNOLD	5/8
340	2144	CALAVERITAS DR	ARNOLD	5/8
341	2157	CALAVERITAS DR	ARNOLD	5/8
342	2480	CAMANCHE CT	ARNOLD	5/8
343	2506	CAMANCHE CT	ARNOLD	5/8
344	2513	CAMANCHE CT	ARNOLD	5/8
345	2516	CAMANCHE CT	ARNOLD	5/8
346	2079	CAMANCHE DR	ARNOLD	5/8
347	2086	CAMANCHE DR	ARNOLD	5/8
348	2099	CAMANCHE DR	ARNOLD	5/8"
349	2105	CAMANCHE DR	ARNOLD	5/8
350	2117	CAMANCHE DR	ARNOLD	5/8
351	2122	CAMANCHE DR	ARNOLD	5/8
352	2127	CAMANCHE DR	ARNOLD	5/8
353	2132	CAMANCHE DR	ARNOLD	5/8
354	2143	CAMANCHE DR	ARNOLD	5/8
355	2150	CAMANCHE DR	ARNOLD	5/8
356	2160	CAMANCHE DR	ARNOLD	5/8
357	2161	CAMANCHE DR	ARNOLD	5/8
358	2170	CAMANCHE DR	ARNOLD	5/8
359	2186	CAMANCHE DR	ARNOLD	5/8
360	2199	CAMANCHE DR	ARNOLD	5/8
361	2204	CAMANCHE DR	ARNOLD	5/8
362	2215	CAMANCHE DR	ARNOLD	5/8
363	2220	CAMANCHE DR	ARNOLD	5/8
364	2237	CAMANCHE DR	ARNOLD	5/8"
365	2263	CAMANCHE DR	ARNOLD	5/8
366	2270	CAMANCHE DR	ARNOLD	5/8
367	2279	CAMANCHE DR	ARNOLD	5/8
368	2288	CAMANCHE DR	ARNOLD	5/8
369	2299	CAMANCHE DR	ARNOLD	5/8
370	2319	CAMANCHE DR	ARNOLD	5/8
371	2332	CAMANCHE DR	ARNOLD	5/8
372	2352	CAMANCHE DR	ARNOLD	5/8
373	2370	CAMANCHE DR	ARNOLD	5/8
374	2381	CAMANCHE DR	ARNOLD	5/8
375	2399	CAMANCHE DR	ARNOLD	5/8
376	2400	CAMANCHE DR	ARNOLD	5/8
377	2405	CAMANCHE DR	ARNOLD	5/8
378	2414	CAMANCHE DR	ARNOLD	5/8
379	2425	CAMANCHE DR	ARNOLD	5/8
380	2434	CAMANCHE DR	ARNOLD	5/8
381	2476	CAMANCHE DR	ARNOLD	5/8
382	2481	CAMANCHE DR	ARNOLD	5/8
383	2482	CAMANCHE DR	ARNOLD	5/8
384	2535	CAMANCHE DR	ARNOLD	3/4
385	1498	CAMPO SECO WY	ARNOLD	5/8

#	ADDRESS	METER SIZE
386	1508 CAMPO SECO WY ARNOLD	5/8
387	1517 CAMPO SECO WY ARNOLD	5/8
388	1534 CAMPO SECO WY ARNOLD	5/8
389	1560 CAMPO SECO WY ARNOLD	5/8
390	1568 CAMPO SECO WY ARNOLD	5/8
391	1569 CAMPO SECO WY ARNOLD	5/8
392	1584 CAMPO SECO WY ARNOLD	5/8
393	1594 CAMPO SECO WY ARNOLD	5/8
394	1603 CAMPO SECO WY ARNOLD	5/8
395	1606 CAMPO SECO WY ARNOLD	5/8
396	1624 CAMPO SECO WY ARNOLD	5/8
397	1631 CAMPO SECO WY ARNOLD	5/8
398	1634 CAMPO SECO WY ARNOLD	5/8
399	1647 CAMPO SECO WY ARNOLD	5/8
400	1226 CANYON VIEW CT ARNOLD	5/8
401	1255 CANYON VIEW CT ARNOLD	5/8
402	1260 CANYON VIEW CT ARNOLD	5/8
403	1267 CANYON VIEW CT ARNOLD	5/8
404	1979 CARSON HILL CT ARNOLD	5/8
405	1996 CARSON HILL CT ARNOLD	5/8
406	2016 CARSON HILL CT ARNOLD	5/8
407	2019 CARSON HILL CT ARNOLD	5/8
408	2020 CARSON HILL CT ARNOLD	5/8
409	2040 CARSON HILL CT ARNOLD	5/8
410	2045 CARSON HILL CT ARNOLD	5/8
411	2048 CARSON HILL CT ARNOLD	5/8
412	2051 CARSON HILL CT ARNOLD	5/8
413	2286 CEDAR LN ARNOLD	5/8"
414	2325 CEDAR LN ARNOLD	5/8
415	2339 CEDAR LN ARNOLD	5/8
416	2359 CEDAR LN ARNOLD	5/8
417	2367 CEDAR LN ARNOLD	5/8
418	2397 CEDAR LN ARNOLD	5/8"
419	2534 CEDAR LN ARNOLD	5/8
420	2535 CEDAR LN ARNOLD	5/8
421	2305 CEDAR LN #2 ARNOLD	5/8
422	2285 CEDAR LN #1 ARNOLD	5/8
423	1184 CEDAR ST ARNOLD	5/8
424	1194 CEDAR ST ARNOLD	5/8
425	2888 CHAMONIX CT ARNOLD	5/8
426	2904 CHAMONIX CT ARNOLD	5/8
427	2362 CHAMONIX DR ARNOLD	5/8
428	2380 CHAMONIX DR ARNOLD	5/8
429	2383 CHAMONIX DR ARNOLD	5/8
430	2399 CHAMONIX DR ARNOLD	5/8
431	2408 CHAMONIX DR ARNOLD	5/8
432	2415 CHAMONIX DR ARNOLD	5/8
433	2427 CHAMONIX DR ARNOLD	5/8
434	2428 CHAMONIX DR ARNOLD	5/8"
435	2437 CHAMONIX DR ARNOLD	5/8
436	2448 CHAMONIX DR ARNOLD	5/8
437	2453 CHAMONIX DR ARNOLD	5/8
438	2468 CHAMONIX DR ARNOLD	5/8
439	2480 CHAMONIX DR ARNOLD	5/8
440	2491 CHAMONIX DR ARNOLD	5/8

#	ADDRESS			METER SIZE
441	2511	CHAMONIX DR	ARNOLD	5/8
442	2522	CHAMONIX DR	ARNOLD	5/8
443	2529	CHAMONIX DR	ARNOLD	5/8
444	2544	CHAMONIX DR	ARNOLD	5/8
445	2549	CHAMONIX DR	ARNOLD	5/8
446	2560	CHAMONIX DR	ARNOLD	5/8
447	2575	CHAMONIX DR	ARNOLD	5/8
448	2598	CHAMONIX DR	ARNOLD	5/8
449	2614	CHAMONIX DR	ARNOLD	5/8
450	2615	CHAMONIX DR	ARNOLD	5/8
451	2630	CHAMONIX DR	ARNOLD	5/8
452	2641	CHAMONIX DR	ARNOLD	5/8
453	2648	CHAMONIX DR	ARNOLD	5/8
454	2669	CHAMONIX DR	ARNOLD	5/8
455	2691	CHAMONIX DR	ARNOLD	5/8
456	2717	CHAMONIX DR	ARNOLD	5/8
457	2753	CHAMONIX DR	ARNOLD	5/8
458	2762	CHAMONIX DR	ARNOLD	5/8
459	2788	CHAMONIX DR	ARNOLD	5/8
460	2803	CHAMONIX DR	ARNOLD	5/8
461	2841	CHAMONIX DR	ARNOLD	5/8"
462	2081	CHAPARRAL DR	ARNOLD	5/8
463	2092	CHAPARRAL DR	ARNOLD	5/8
464	2103	CHAPARRAL DR	ARNOLD	5/8
465	2106	CHAPARRAL DR	ARNOLD	5/8
466	2126	CHAPARRAL DR	ARNOLD	5/8
467	2140	CHAPARRAL DR	ARNOLD	5/8
468	2163	CHAPARRAL DR	ARNOLD	5/8
469	2188	CHAPARRAL DR	ARNOLD	5/8"
470	2193	CHAPARRAL DR	ARNOLD	5/8
471	2200	CHAPARRAL DR	ARNOLD	5/8
472	2211	CHAPARRAL DR	ARNOLD	5/8
473	2255	CHAPARRAL DR	ARNOLD	5/8
474	2256	CHAPARRAL DR	ARNOLD	5/8
475	2268	CHAPARRAL DR	ARNOLD	5/8
476	2273	CHAPARRAL DR	ARNOLD	5/8
477	2291	CHAPARRAL DR	ARNOLD	5/8
478	2296	CHAPARRAL DR	ARNOLD	5/8
479	2305	CHAPARRAL DR	ARNOLD	5/8
480	2320	CHAPARRAL DR	ARNOLD	5/8
481	2329	CHAPARRAL DR	ARNOLD	5/8
482	2330	CHAPARRAL DR	ARNOLD	5/8
483	2347	CHAPARRAL DR	ARNOLD	5/8
484	2350	CHAPARRAL DR	ARNOLD	5/8
485	2369	CHAPARRAL DR	ARNOLD	5/8
486	2375	CHAPARRAL DR	ARNOLD	5/8
487	2378	CHAPARRAL DR	ARNOLD	5/8
488	2391	CHAPARRAL DR	ARNOLD	5/8
489	2402	CHAPARRAL DR	ARNOLD	5/8
490	2418	CHAPARRAL DR	ARNOLD	5/8
491	2445	CHAPARRAL DR	ARNOLD	5/8
492	2457	CHAPARRAL DR	ARNOLD	5/8"
493	2473	CHAPARRAL DR	ARNOLD	5/8
494	2485	CHAPARRAL DR	ARNOLD	5/8
495	2278	CHAPPARAL DR	ARNOLD	5/8

#	ADDRESS	METER SIZE
496	19 CHRISTINE CT ARNOLD	5/8
497	22 CHRISTINE CT ARNOLD	5/8
498	29 CHRISTINE CT ARNOLD	5/8
499	39 CHRISTINE CT ARNOLD	5/8
500	55 CHRISTINE CT ARNOLD	5/8
501	64 CHRISTINE CT ARNOLD	5/8
502	2895 CIRCLE CT ARNOLD	5/8
503	2900 CIRCLE CT ARNOLD	5/8
504	2932 CIRCLE CT ARNOLD	5/8
505	2960 CIRCLE CT ARNOLD	5/8
506	2972 CIRCLE CT ARNOLD	5/8
507	2981 CIRCLE CT ARNOLD	5/8
508	2986 CIRCLE CT ARNOLD	5/8
509	2801 CIRCLE DR ARNOLD	5/8
510	2821 CIRCLE DR ARNOLD	5/8
511	2845 CIRCLE DR ARNOLD	5/8
512	2850 CIRCLE DR ARNOLD	5/8
513	2861 CIRCLE DR ARNOLD	5/8
514	2877 CIRCLE DR ARNOLD	5/8
515	2890 CIRCLE DR ARNOLD	5/8
516	1660 COLOMBIA WAY ARNOLD	5/8
517	1608 COLUMBIA WAY ARNOLD	5/8
518	1611 COLUMBIA WAY ARNOLD	5/8
519	1623 COLUMBIA WAY ARNOLD	5/8"
520	1624 COLUMBIA WAY ARNOLD	5/8
521	1635 COLUMBIA WAY ARNOLD	5/8
522	1643 COLUMBIA WAY ARNOLD	5/8
523	1655 COLUMBIA WAY ARNOLD	5/8
524	1694 COLUMBIA WAY ARNOLD	5/8
525	1746 COLUMBIA WAY ARNOLD	5/8
526	1183 CONIFER CT ARNOLD	5/8
527	1197 CONIFER CT ARNOLD	5/8
528	1212 CONIFER CT ARNOLD	5/8
529	1220 CONIFER CT ARNOLD	5/8
530	1510 CONIFEROUS DR ARNOLD	5/8
531	1545 CONIFEROUS DR ARNOLD	5/8
532	1567 CONIFEROUS DR ARNOLD	5/8
533	1589 CONIFEROUS DR ARNOLD	5/8
534	1623 CONIFEROUS DR ARNOLD	5/8
535	1633 CONIFEROUS DR ARNOLD	5/8
536	1640 CONIFEROUS DR ARNOLD	5/8
537	1655 CONIFEROUS DR ARNOLD	5/8
538	1676 CONIFEROUS DR ARNOLD	5/8
539	1691 CONIFEROUS DR ARNOLD	5/8
540	1715 CONIFEROUS DR ARNOLD	5/8
541	1720 CONIFEROUS DR ARNOLD	5/8
542	1733 CONIFEROUS DR ARNOLD	5/8
543	1745 CONIFEROUS DR ARNOLD	5/8
544	1746 CONIFEROUS DR ARNOLD	5/8
545	1759 CONIFEROUS DR ARNOLD	5/8
546	1768 CONIFEROUS DR ARNOLD	5/8
547	1786 CONIFEROUS DR ARNOLD	5/8
548	1791 CONIFEROUS DR ARNOLD	5/8
549	1804 CONIFEROUS DR ARNOLD	5/8"
550	1807 CONIFEROUS DR ARNOLD	5/8



#	ADDRESS	METER SIZE
551	1959 COUNTRY CLUB DR ARNOLD	5/8
552	2038 COUNTRY CLUB DR ARNOLD	5/8
553	2053 COUNTRY CLUB DR ARNOLD	5/8
554	2184 COUNTRY CLUB DR ARNOLD	5/8
555	2242 COUNTRY CLUB DR ARNOLD	5/8
556	2251 COUNTRY CLUB DR ARNOLD	5/8"
557	2254 COUNTRY CLUB DR ARNOLD	5/8
558	2258 COUNTRY CLUB DR ARNOLD	5/8
559	2281 COUNTRY CLUB DR ARNOLD	5/8
560	2307 COUNTRY CLUB DR ARNOLD	5/8
561	2343 COUNTRY CLUB DR ARNOLD	5/8
562	2346 COUNTRY CLUB DR ARNOLD	5/8
563	2362 COUNTRY CLUB DR ARNOLD	5/8
564	2382 COUNTRY CLUB DR ARNOLD	5/8
565	2398 COUNTRY CLUB DR ARNOLD	5/8
566	2418 COUNTRY CLUB DR ARNOLD	5/8
567	2425 COUNTRY CLUB DR ARNOLD	5/8
568	2443 COUNTRY CLUB DR ARNOLD	5/8
569	2457 COUNTRY CLUB DR ARNOLD	5/8
570	2470 COUNTRY CLUB DR ARNOLD	5/8
571	2488 COUNTRY CLUB DR ARNOLD	5/8
572	2506 COUNTRY CLUB DR ARNOLD	5/8
573	2513 COUNTRY CLUB DR ARNOLD	5/8
574	2524 COUNTRY CLUB DR ARNOLD	5/8
575	2529 COUNTRY CLUB DR ARNOLD	5/8
576	2545 COUNTRY CLUB DR ARNOLD	5/8
577	2595 COUNTRY CLUB DR ARNOLD	5/8"
578	2602 COUNTRY CLUB DR ARNOLD	5/8
579	2609 COUNTRY CLUB DR ARNOLD	5/8
580	2619 COUNTRY CLUB DR ARNOLD	5/8
581	2626 COUNTRY CLUB DR ARNOLD	5/8
582	2637 COUNTRY CLUB DR ARNOLD	5/8"
583	2640 COUNTRY CLUB DR ARNOLD	5/8
584	2650 COUNTRY CLUB DR ARNOLD	5/8
585	2677 COUNTRY CLUB DR ARNOLD	5/8
586	2693 COUNTRY CLUB DR ARNOLD	5/8
587	2698 COUNTRY CLUB DR ARNOLD	5/8
588	2709 COUNTRY CLUB DR ARNOLD	5/8
589	2724 COUNTRY CLUB DR ARNOLD	5/8
590	2729 COUNTRY CLUB DR ARNOLD	5/8
591	2745 COUNTRY CLUB DR ARNOLD	5/8
592	2761 COUNTRY CLUB DR ARNOLD	5/8
593	2768 COUNTRY CLUB DR ARNOLD	5/8
594	2777 COUNTRY CLUB DR ARNOLD	5/8
595	2790 COUNTRY CLUB DR ARNOLD	5/8
596	2793 COUNTRY CLUB DR ARNOLD	5/8
597	2836 COUNTRY CLUB DR ARNOLD	5/8
598	2839 COUNTRY CLUB DR ARNOLD	5/8
599	2850 COUNTRY CLUB DR ARNOLD	5/8
600	2853 COUNTRY CLUB DR ARNOLD	5/8
601	2867 COUNTRY CLUB DR ARNOLD	5/8
602	2880 COUNTRY CLUB DR ARNOLD	5/8
603	2881 COUNTRY CLUB DR ARNOLD	5/8
604	2450 COUNTY CLUB DR ARNOLD	5/8
605	3004 CRYSTAL WY ARNOLD	5/8

#	ADDRESS	METER SIZE
606	3022 CRYSTAL WY ARNOLD	5/8
607	3029 CRYSTAL WY ARNOLD	5/8
608	3063 CRYSTAL WY ARNOLD	5/8
609	3070 CRYSTAL WY ARNOLD	5/8
610	3079 CRYSTAL WY ARNOLD	5/8
611	3097 CRYSTAL WY ARNOLD	5/8
612	3129 CRYSTAL WY ARNOLD	5/8
613	3130 CRYSTAL WY ARNOLD	5/8"
614	3153 CRYSTAL WY ARNOLD	5/8
615	3156 CRYSTAL WY ARNOLD	5/8
616	3165 CRYSTAL WY ARNOLD	5/8
617	3188 CRYSTAL WY ARNOLD	5/8
618	3189 CRYSTAL WY ARNOLD	5/8
619	3221 CRYSTAL WY ARNOLD	5/8
620	3241 CRYSTAL WY ARNOLD	5/8
621	3253 CRYSTAL WY ARNOLD	5/8
622	3327 CRYSTAL WY ARNOLD	5/8
623	3344 CRYSTAL WY ARNOLD	5/8
624	3363 CRYSTAL WY ARNOLD	5/8
625	3368 CRYSTAL WY ARNOLD	5/8
626	3379 CRYSTAL WY ARNOLD	5/8
627	3386 CRYSTAL WY ARNOLD	5/8"
628	3397 CRYSTAL WY ARNOLD	5/8
629	3404 CRYSTAL WY ARNOLD	5/8
630	3415 CRYSTAL WY ARNOLD	5/8
631	3431 CRYSTAL WY ARNOLD	5/8
632	3440 CRYSTAL WY ARNOLD	5/8
633	3445 CRYSTAL WY ARNOLD	5/8
634	3460 CRYSTAL WY ARNOLD	5/8
635	3467 CRYSTAL WY ARNOLD	5/8
636	3485 CRYSTAL WY ARNOLD	5/8
637	3486 CRYSTAL WY ARNOLD	5/8
638	3487 CRYSTAL WY ARNOLD	5/8
639	3500 CRYSTAL WY ARNOLD	5/8
640	3552 CRYSTAL WY ARNOLD	5/8
641	3513 CRYSTAL WY ARNOLD	5/8
642	3539 CRYSTAL WY ARNOLD	5/8
643	3571 CRYSTAL WY ARNOLD	5/8
644	1101 CUB CT ARNOLD	5/8
645	1122 CUB CT ARNOLD	5/8"
646	1143 CUB CT ARNOLD	5/8"
647	1164 CUB CT ARNOLD	5/8
648	1169 CUB CT ARNOLD	5/8
649	1000 CYPRESS POINT ARNOLD	1.0
650	1715 D ST ARNOLD	5/8
651	1767 D ST ARNOLD	5/8
652	3000 DALMATIA DR ARNOLD	5/8
653	3020 DALMATIA DR ARNOLD	5/8
654	3035 DALMATIA DR ARNOLD	5/8"
655	3038 DALMATIA DR ARNOLD	5/8
656	3049 DALMATIA DR ARNOLD	5/8
657	3052 DALMATIA DR ARNOLD	5/8
658	3070 DALMATIA DR ARNOLD	5/8
659	3081 DALMATIA DR ARNOLD	5/8
660	3088 DALMATIA DR ARNOLD	5/8

#	ADDRESS	METER SIZE
661	3125 DALMATIA DR ARNOLD	5/8
662	3138 DALMATIA DR ARNOLD	5/8
663	3147 DALMATIA DR ARNOLD	5/8
664	3156 DALMATIA DR ARNOLD	5/8
665	3161 DALMATIA DR ARNOLD	5/8
666	3166 DALMATIA DR ARNOLD	5/8
667	3231 DALMATIA DR ARNOLD	5/8
668	3270 DALMATIA DR ARNOLD	5/8
669	1825 DEER RUN WY ARNOLD	5/8
670	1838 DEER RUN WY ARNOLD	5/8
671	1841 DEER RUN WY ARNOLD	5/8
672	1855 DEER RUN WY ARNOLD	5/8
673	1868 DEER RUN WY ARNOLD	5/8
674	1875 DEER RUN WY ARNOLD	5/8
675	1886 DEER RUN WY ARNOLD	5/8
676	1891 DEER RUN WY ARNOLD	5/8"
677	1902 DEER RUN WY ARNOLD	5/8
678	1905 DEER RUN WY ARNOLD	5/8
679	1922 DEER RUN WY ARNOLD	5/8
680	1937 DEER RUN WY ARNOLD	5/8
681	1946 DEER RUN WY ARNOLD	5/8
682	1957 DEER RUN WY ARNOLD	5/8
683	1958 DEER RUN WY ARNOLD	5/8
684	1961 DEER RUN WY ARNOLD	5/8
685	1977 DEER RUN WY ARNOLD	5/8
686	2585 DEERWOOD CT ARNOLD	5/8
687	2592 DEERWOOD CT ARNOLD	5/8
688	2615 DEERWOOD CT ARNOLD	5/8
689	2624 DEERWOOD CT ARNOLD	5/8"
690	2643 DEERWOOD CT ARNOLD	5/8
691	2652 DEERWOOD CT ARNOLD	5/8
692	2655 DEERWOOD CT ARNOLD	5/8
693	3219 DIABLO VIEW CT ARNOLD	5/8
694	3239 DIABLO VIEW CT ARNOLD	5/8
695	3246 DIABLO VIEW CT ARNOLD	5/8
696	3257 DIABLO VIEW CT ARNOLD	5/8
697	3268 DIABLO VIEW CT ARNOLD	5/8
698	3273 DIABLO VIEW CT ARNOLD	5/8"
699	3291 DIABLO VIEW CT ARNOLD	5/8
700	3305 DIABLO VIEW CT ARNOLD	5/8
701	3317 DIABLO VIEW CT ARNOLD	5/8"
702	3331 DIABLO VIEW CT ARNOLD	5/8
703	3364 DIABLO VIEW CT ARNOLD	5/8
704	3389 DIABLO VIEW CT ARNOLD	5/8
705	3414 DIABLO VIEW CT ARNOLD	5/8
706	3419 DIABLO VIEW CT ARNOLD	5/8
707	3424 DIABLO VIEW CT ARNOLD	5/8
708	3463 DIABLO VIEW CT ARNOLD	5/8
709	3472 DIABLO VIEW CT ARNOLD	5/8
710	3490 DIABLO VIEW CT ARNOLD	5/8
711	3493 DIABLO VIEW CT ARNOLD	5/8
712	3510 DIABLO VIEW CT ARNOLD	5/8
713	3516 DIABLO VIEW CT ARNOLD	5/8
714	3542 DIABLO VIEW CT ARNOLD	5/8
715	3553 DIABLO VIEW CT ARNOLD	5/8

#	ADDRESS	METER SIZE
716	3560 DIABLO VIEW CT ARNOLD	5/8
717	2930 DOE CT ARNOLD	5/8
718	2933 DOE CT ARNOLD	5/8
719	2936 DOE CT ARNOLD	5/8
720	2940 DOE CT ARNOLD	5/8
721	2945 DOE CT ARNOLD	5/8
722	2959 DOE CT ARNOLD	5/8
723	2960 DOE CT ARNOLD	5/8
724	2975 DOE CT ARNOLD	5/8
725	2980 DOE CT ARNOLD	5/8
726	1860 DOUGLAS DR ARNOLD	5/8
727	1877 DOUGLAS DR ARNOLD	5/8
728	1891 DOUGLAS DR ARNOLD	5/8
729	1904 DOUGLAS DR ARNOLD	5/8"
730	1957 DOUGLAS DR ARNOLD	5/8
731	1986 DOUGLAS DR ARNOLD	5/8
732	1999 DOUGLAS DR ARNOLD	5/8
733	2010 DOUGLAS DR ARNOLD	5/8
734	2022 DOUGLAS DR ARNOLD	5/8
735	2071 DOUGLAS DR ARNOLD	5/8
736	2074 DOUGLAS DR ARNOLD	5/8
737	960 DUNBAR RD ARNOLD	1.0
738	1145 DUNBAR RD ARNOLD	5/8"
739	1149 DUNBAR RD ARNOLD	5/8
740	1153 DUNBAR RD ARNOLD	5/8
741	1111 DUNBAR RD, BLDG A ARNOLD	5/8
742	1111 DUNBAR RD, BLDG B ARNOLD	5/8
743	1773 E ST ARNOLD	5/8
744	1782 E ST ARNOLD	5/8
745	1785 E ST ARNOLD	5/8
746	1825 E ST ARNOLD	5/8
747	1120 E WEST DR ARNOLD	5/8
748	1815 EL DORADO DR ARNOLD	5/8"
749	1831 EL DORADO DR ARNOLD	5/8
750	1849 EL DORADO DR ARNOLD	5/8
751	1867 EL DORADO DR ARNOLD	5/8
752	1874 EL DORADO DR ARNOLD	5/8
753	1883 EL DORADO DR ARNOLD	5/8
754	1896 EL DORADO DR ARNOLD	5/8
755	1909 EL DORADO DR ARNOLD	5/8
756	1912 EL DORADO DR ARNOLD	5/8
757	1932 EL DORADO DR ARNOLD	5/8"
758	1941 EL DORADO DR ARNOLD	5/8
759	1942 EL DORADO DR ARNOLD	5/8
760	1981 EL DORADO DR ARNOLD	5/8"
761	1988 EL DORADO DR ARNOLD	5/8
762	1997 EL DORADO DR ARNOLD	5/8
763	2002 EL DORADO DR ARNOLD	5/8
764	2015 EL DORADO DR ARNOLD	5/8
765	2018 EL DORADO DR ARNOLD	5/8
766	2031 EL DORADO DR ARNOLD	5/8
767	2036 EL DORADO DR ARNOLD	5/8
768	2051 EL DORADO DR ARNOLD	5/8
769	2056 EL DORADO DR ARNOLD	5/8
770	2076 EL DORADO DR ARNOLD	5/8

#	ADDRESS	METER SIZE
771	2083 EL DORADO DR ARNOLD	5/8
772	2092 EL DORADO DR ARNOLD	5/8
773	2100 EL DORADO DR ARNOLD	5/8
774	2124 EL DORADO DR ARNOLD	5/8
775	2142 EL DORADO DR ARNOLD	5/8
776	2198 EL DORADO DR ARNOLD	5/8
777	2209 EL DORADO DR ARNOLD	5/8"
778	2210 EL DORADO DR ARNOLD	5/8
779	2216 EL DORADO DR ARNOLD	5/8
780	2224 EL DORADO DR ARNOLD	5/8
781	2229 EL DORADO DR ARNOLD	5/8
782	2937 EVERGREEN DR ARNOLD	5/8
783	1675 EVERGREEN DR ARNOLD	5/8
784	1682 EVERGREEN DR ARNOLD	5/8
785	1691 EVERGREEN DR ARNOLD	5/8
786	1706 EVERGREEN DR ARNOLD	5/8
787	1709 EVERGREEN DR ARNOLD	5/8
788	1726 EVERGREEN DR ARNOLD	5/8
789	1733 EVERGREEN DR ARNOLD	5/8
790	1760 EVERGREEN DR ARNOLD	5/8
791	1772 EVERGREEN DR ARNOLD	5/8
792	1824 EVERGREEN DR ARNOLD	5/8
793	1825 EVERGREEN DR ARNOLD	5/8
794	1858 EVERGREEN DR ARNOLD	5/8
795	1865 EVERGREEN DR ARNOLD	5/8
796	1876 EVERGREEN DR ARNOLD	5/8
797	1883 EVERGREEN DR ARNOLD	5/8
798	1896 EVERGREEN DR ARNOLD	5/8
799	1901 EVERGREEN DR ARNOLD	5/8
800	1924 EVERGREEN DR ARNOLD	5/8
801	1925 EVERGREEN DR ARNOLD	5/8
802	1945 EVERGREEN DR ARNOLD	5/8
803	2746 EVERGREEN DR ARNOLD	5/8
804	2762 EVERGREEN DR ARNOLD	5/8
805	2778 EVERGREEN DR ARNOLD	5/8
806	2787 EVERGREEN DR ARNOLD	5/8
807	2796 EVERGREEN DR ARNOLD	5/8
808	2811 EVERGREEN DR ARNOLD	5/8
809	2824 EVERGREEN DR ARNOLD	5/8
810	2841 EVERGREEN DR ARNOLD	5/8
811	2842 EVERGREEN DR ARNOLD	5/8
812	2865 EVERGREEN DR ARNOLD	5/8
813	2881 EVERGREEN DR ARNOLD	5/8
814	2886 EVERGREEN DR ARNOLD	5/8
815	2897 EVERGREEN DR ARNOLD	5/8"
816	2898 EVERGREEN DR ARNOLD	5/8
817	2924 EVERGREEN DR ARNOLD	5/8
818	2948 EVERGREEN DR ARNOLD	5/8
819	2966 EVERGREEN DR ARNOLD	5/8
820	2973 EVERGREEN DR ARNOLD	5/8
821	2984 EVERGREEN DR ARNOLD	5/8
822	2989 EVERGREEN DR ARNOLD	5/8
823	3022 EVERGREEN DR ARNOLD	5/8
824	3025 EVERGREEN DR ARNOLD	5/8
825	3043 EVERGREEN DR ARNOLD	5/8

#	ADDRESS	METER SIZE
826	3055 EVERGREEN DR ARNOLD	5/8
827	3056 EVERGREEN DR ARNOLD	5/8
828	3069 EVERGREEN DR ARNOLD	5/8
829	3082 EVERGREEN DR ARNOLD	5/8
830	3083 EVERGREEN DR ARNOLD	5/8
831	1845 EVERGREEN LN ARNOLD	5/8
832	1960 EVERGREEN LN ARNOLD	5/8
833	1806 EVERGREEN RD ARNOLD	5/8
834	1767 FAIRWAY DR ARNOLD	5/8"
835	1778 FAIRWAY DR ARNOLD	5/8
836	1789 FAIRWAY DR ARNOLD	5/8
837	1796 FAIRWAY DR ARNOLD	5/8
838	1810 FAIRWAY DR ARNOLD	5/8
839	1813 FAIRWAY DR ARNOLD	5/8
840	1828 FAIRWAY DR ARNOLD	5/8
841	1836 FAIRWAY DR ARNOLD	5/8
842	1842 FAIRWAY DR ARNOLD	5/8
843	1847 FAIRWAY DR ARNOLD	5/8
844	1852 FAIRWAY DR ARNOLD	5/8
845	1868 FAIRWAY DR ARNOLD	5/8
846	1884 FAIRWAY DR ARNOLD	5/8
847	1891 FAIRWAY DR ARNOLD	5/8
848	1902 FAIRWAY DR ARNOLD	5/8
849	1919 FAIRWAY DR ARNOLD	5/8
850	1922 FAIRWAY DR ARNOLD	5/8
851	1936 FAIRWAY DR ARNOLD	5/8
852	1941 FAIRWAY DR ARNOLD	5/8
853	1944 FAIRWAY DR ARNOLD	5/8
854	1956 FAIRWAY DR ARNOLD	5/8
855	1982 FAIRWAY DR ARNOLD	5/8
856	2043 FAIRWAY DR ARNOLD	5/8
857	2044 FAIRWAY DR ARNOLD	5/8
858	2062 FAIRWAY DR ARNOLD	5/8
859	2063 FAIRWAY DR ARNOLD	5/8
860	2077 FAIRWAY DR ARNOLD	5/8
861	2093 FAIRWAY DR ARNOLD	5/8
862	2094 FAIRWAY DR ARNOLD	5/8
863	2114 FAIRWAY DR ARNOLD	5/8
864	2119 FAIRWAY DR ARNOLD	5/8
865	2150 FAIRWAY DR ARNOLD	5/8"
866	2163 FAIRWAY DR ARNOLD	5/8
867	2193 FAIRWAY DR ARNOLD	5/8
868	2218 FAIRWAY DR ARNOLD	5/8
869	2235 FAIRWAY DR ARNOLD	5/8
870	2242 FAIRWAY DR ARNOLD	5/8
871	2259 FAIRWAY DR ARNOLD	5/8
872	2266 FAIRWAY DR ARNOLD	5/8
873	2273 FAIRWAY DR ARNOLD	5/8
874	2280 FAIRWAY DR ARNOLD	5/8
875	2291 FAIRWAY DR ARNOLD	5/8
876	2300 FAIRWAY DR ARNOLD	5/8
877	2316 FAIRWAY DR ARNOLD	5/8
878	2319 FAIRWAY DR ARNOLD	5/8
879	2336 FAIRWAY DR ARNOLD	5/8
880	2347 FAIRWAY DR ARNOLD	5/8

#	ADDRESS	METER SIZE
881	2354 FAIRWAY DR ARNOLD	5/8
882	2375 FAIRWAY DR ARNOLD	5/8
883	2378 FAIRWAY DR ARNOLD	5/8
884	2381 FAIRWAY DR ARNOLD	5/8
885	2389 FAIRWAY DR ARNOLD	5/8
886	2409 FAIRWAY DR ARNOLD	5/8
887	2424 FAIRWAY DR ARNOLD	5/8
888	2431 FAIRWAY DR ARNOLD	5/8
889	2461 FAIRWAY DR ARNOLD	5/8
890	2500 FAIRWAY DR ARNOLD	5/8
891	2539 FAIRWAY DR ARNOLD	5/8
892	2554 FAIRWAY DR ARNOLD	5/8"
893	2555 FAIRWAY DR ARNOLD	5/8
894	2578 FAIRWAY DR ARNOLD	5/8
895	2581 FAIRWAY DR ARNOLD	5/8
896	2594 FAIRWAY DR ARNOLD	5/8
897	2595 FAIRWAY DR ARNOLD	5/8
898	2601 FAIRWAY DR ARNOLD	5/8
899	2604 FAIRWAY DR ARNOLD	5/8
900	2633 FAIRWAY DR ARNOLD	5/8
901	2649 FAIRWAY DR ARNOLD	5/8
902	2663 FAIRWAY DR ARNOLD	5/8
903	2682 FAIRWAY DR ARNOLD	5/8
904	2683 FAIRWAY DR ARNOLD	5/8
905	2716 FAIRWAY DR ARNOLD	5/8
906	2737 FAIRWAY DR ARNOLD	5/8
907	2760 FAIRWAY DR ARNOLD	5/8
908	2765 FAIRWAY DR ARNOLD	5/8
909	2779 FAIRWAY DR ARNOLD	5/8
910	2780 FAIRWAY DR ARNOLD	5/8
911	2803 FAIRWAY DR ARNOLD	5/8
912	2861 FAIRWAY DR ARNOLD	5/8
913	2870 FAIRWAY DR ARNOLD	5/8
914	2871 FAIRWAY DR ARNOLD	5/8
915	2879 FAIRWAY DR ARNOLD	5/8
916	2886 FAIRWAY DR ARNOLD	5/8
917	2910 FAIRWAY DR ARNOLD	5/8
918	2943 FAIRWAY DR ARNOLD	5/8
919	2958 FAIRWAY DR ARNOLD	5/8
920	2973 FAIRWAY DR ARNOLD	5/8
921	3055 FAIRWAY DR ARNOLD	5/8
922	3068 FAIRWAY DR ARNOLD	5/8
923	3081 FAIRWAY DR ARNOLD	5/8
924	3092 FAIRWAY DR ARNOLD	5/8
925	3095 FAIRWAY DR ARNOLD	5/8
926	3118 FAIRWAY DR ARNOLD	5/8
927	3121 FAIRWAY DR ARNOLD	5/8
928	3133 FAIRWAY DR ARNOLD	5/8
929	3159 FAIRWAY DR ARNOLD	5/8"
930	3172 FAIRWAY DR ARNOLD	5/8
931	3179 FAIRWAY DR ARNOLD	5/8
932	3198 FAIRWAY DR ARNOLD	5/8
933	3199 FAIRWAY DR ARNOLD	5/8
934	3212 FAIRWAY DR ARNOLD	5/8
935	3217 FAIRWAY DR ARNOLD	5/8"

#	ADDRESS	METER SIZE
936	3235 FAIRWAY DR ARNOLD	5/8
937	3247 FAIRWAY DR ARNOLD	5/8
938	3269 FAIRWAY DR ARNOLD	5/8
939	3320 FAIRWAY DR ARNOLD	5/8
940	3325 FAIRWAY DR ARNOLD	5/8
941	3347 FAIRWAY DR ARNOLD	5/8
942	3361 FAIRWAY DR ARNOLD	5/8
943	3371 FAIRWAY DR ARNOLD	5/8
944	3381 FAIRWAY DR ARNOLD	5/8
945	3395 FAIRWAY DR ARNOLD	5/8
946	3425 FAIRWAY DR ARNOLD	5/8"
947	3462 FAIRWAY DR ARNOLD	5/8
948	3480 FAIRWAY DR ARNOLD	5/8
949	3489 FAIRWAY DR ARNOLD	5/8
950	3545 FAIRWAY DR ARNOLD	5/8
951	3568 FAIRWAY DR ARNOLD	5/8
952	3587 FAIRWAY DR ARNOLD	5/8
953	3632 FAIRWAY DR ARNOLD	5/8
954	3633 FAIRWAY DR ARNOLD	5/8
955	3648 FAIRWAY DR ARNOLD	5/8
956	3656 FAIRWAY DR ARNOLD	5/8
957	3669 FAIRWAY DR ARNOLD	5/8
958	3676 FAIRWAY DR ARNOLD	5/8
959	3683 FAIRWAY DR ARNOLD	5/8"
960	3694 FAIRWAY DR ARNOLD	5/8
961	3701 FAIRWAY DR ARNOLD	5/8
962	3710 FAIRWAY DR ARNOLD	5/8
963	3717 FAIRWAY DR ARNOLD	5/8
964	3726 FAIRWAY DR ARNOLD	5/8
965	3733 FAIRWAY DR ARNOLD	5/8
966	3740 FAIRWAY DR ARNOLD	5/8
967	3753 FAIRWAY DR ARNOLD	5/8
968	3756 FAIRWAY DR ARNOLD	5/8
969	3763 FAIRWAY DR ARNOLD	5/8
970	3776 FAIRWAY DR ARNOLD	5/8
971	3781 FAIRWAY DR ARNOLD	5/8
972	3811 FAIRWAY DR ARNOLD	5/8
973	3814 FAIRWAY DR ARNOLD	5/8
974	3827 FAIRWAY DR ARNOLD	5/8
975	3830 FAIRWAY DR ARNOLD	5/8
976	3837 FAIRWAY DR ARNOLD	5/8
977	3846 FAIRWAY DR ARNOLD	5/8
978	2444 FAIRWAY DR. ARNOLD	5/8
979	3394 FAWN CIR ARNOLD	5/8
980	3426 FAWN CIR ARNOLD	5/8
981	3439 FAWN CIR ARNOLD	5/8
982	3446 FAWN CIR ARNOLD	5/8"
983	3453 FAWN CIR ARNOLD	5/8
984	3458 FAWN CIR ARNOLD	5/8
985	3475 FAWN CIR ARNOLD	5/8
986	3500 FAWN CIR ARNOLD	5/8
987	3501 FAWN CIR ARNOLD	5/8
988	3508 FAWN CIR ARNOLD	5/8
989	3525 FAWN CIR ARNOLD	5/8
990	3528 FAWN CIR ARNOLD	5/8



#	ADDRESS	METER SIZE
991	3558 FAWN CIR ARNOLD	5/8
992	3562 FAWN CIR ARNOLD	5/8
993	3569 FAWN CIR ARNOLD	5/8
994	3576 FAWN CIR ARNOLD	5/8
995	3613 FAWN CIR ARNOLD	5/8
996	3618 FAWN CIR ARNOLD	5/8
997	3619 FAWN CIR ARNOLD	5/8
998	3633 FAWN CIR ARNOLD	5/8
999	3640 FAWN CIR ARNOLD	5/8
1000	1647 FELIX DR ARNOLD	5/8
1001	1655 FELIX DR ARNOLD	5/8
1002	1675 FELIX DR ARNOLD	5/8
1003	1684 FELIX DR ARNOLD	5/8
1004	1698 FELIX DR ARNOLD	5/8
1005	1710 FELIX DR ARNOLD	5/8
1006	1713 FELIX DR ARNOLD	5/8
1007	1735 FELIX DR ARNOLD	5/8
1008	1746 FELIX DR ARNOLD	5/8
1009	1765 FELIX DR ARNOLD	5/8"
1010	1781 FELIX DR ARNOLD	5/8
1011	1790 FELIX DR ARNOLD	5/8
1012	1808 FELIX DR ARNOLD	5/8
1013	1831 FELIX DR ARNOLD	5/8
1014	1731 FERN WY ARNOLD	5/8
1015	1775 FERN WY ARNOLD	5/8
1016	1776 FERN WY ARNOLD	5/8
1017	1794 FERN WY ARNOLD	5/8
1018	1822 FERN WY ARNOLD	5/8
1019	1823 FERN WY ARNOLD	5/8
1020	1837 FERN WY ARNOLD	5/8
1021	1840 FERN WY ARNOLD	5/8
1022	1856 FERN WY ARNOLD	5/8
1023	1866 FERN WY ARNOLD	5/8
1024	1867 FERN WY ARNOLD	5/8
1025	1900 FERN WY ARNOLD	5/8
1026	1901 FERN WY ARNOLD	5/8
1027	1931 FERN WY ARNOLD	5/8
1028	1934 FERN WY ARNOLD	5/8
1029	1938 FERN WY ARNOLD	5/8
1030	2173 FIR DR ARNOLD	5/8
1031	2302 FIR DR ARNOLD	5/8
1032	2309 FIR DR ARNOLD	1.0
1033	1038 FIR ST ARNOLD	5/8
1034	1066 FIR ST ARNOLD	5/8
1035	1084 FIR ST ARNOLD	5/8
1036	1102 FIR ST ARNOLD	5/8"
1037	1103 FIR ST ARNOLD	5/8"
1038	1110 FIR ST ARNOLD	5/8
1039	1118 FIR ST ARNOLD	5/8
1040	2086 FLANDERS DR ARNOLD	5/8
1041	2093 FLANDERS DR ARNOLD	5/8
1042	2108 FLANDERS DR ARNOLD	5/8
1043	2123 FLANDERS DR ARNOLD	5/8
1044	2197 FLANDERS DR ARNOLD	5/8
1045	2212 FLANDERS DR ARNOLD	5/8

#	ADDRESS	METER SIZE
1046	2225 FLANDERS DR ARNOLD	5/8
1047	2237 FLANDERS DR ARNOLD	5/8
1048	2257 FLANDERS DR ARNOLD	5/8"
1049	2264 FLANDERS DR ARNOLD	5/8
1050	2273 FLANDERS DR ARNOLD	5/8
1051	2276 FLANDERS DR ARNOLD	5/8
1052	2300 FLANDERS DR ARNOLD	5/8"
1053	2901 FLUME CT ARNOLD	5/8
1054	2919 FLUME CT ARNOLD	5/8"
1055	2920 FLUME CT ARNOLD	5/8
1056	2925 FLUME CT ARNOLD	5/8
1057	2928 FLUME CT ARNOLD	5/8
1058	2948 FLUME CT ARNOLD	5/8
1059	2953 FLUME CT ARNOLD	5/8
1060	2968 FLUME CT ARNOLD	5/8
1061	2980 FLUME CT ARNOLD	5/8
1062	3001 FLUME CT ARNOLD	5/8
1063	3010 FLUME CT ARNOLD	5/8"
1064	3018 FLUME CT ARNOLD	5/8
1065	3023 FLUME CT ARNOLD	5/8
1066	3030 FLUME CT ARNOLD	5/8
1067	3034 FLUME CT ARNOLD	5/8
1068	2967 FOREST LN ARNOLD	5/8
1069	2983 FOREST LN ARNOLD	5/8
1070	2997 FOREST LN ARNOLD	5/8
1071	3011 FOREST LN ARNOLD	5/8
1072	3018 FOREST LN ARNOLD	5/8
1073	3029 FOREST LN ARNOLD	5/8
1074	3047 FOREST LN ARNOLD	5/8
1075	3048 FOREST LN ARNOLD	5/8
1076	3060 FOREST LN ARNOLD	5/8
1077	3061 FOREST LN ARNOLD	5/8
1078	3070 FOREST LN ARNOLD	5/8
1079	3076 FOREST LN ARNOLD	5/8
1080	1577 FOURTH ST ARNOLD	5/8
1081	1601 FOURTH ST ARNOLD	5/8
1082	1625 FOURTH ST ARNOLD	5/8
1083	1665 FOURTH ST ARNOLD	5/8
1084	1727 FOURTH ST ARNOLD	5/8
1085	1751 FOURTH ST ARNOLD	5/8
1086	1775 FOURTH ST ARNOLD	5/8
1087	2996 GOLD HILL CIR ARNOLD	5/8
1088	3014 GOLD HILL CIR ARNOLD	5/8
1089	3030 GOLD HILL CIR ARNOLD	5/8
1090	3041 GOLD HILL CIR ARNOLD	5/8
1091	3046 GOLD HILL CIR ARNOLD	5/8
1092	3060 GOLD HILL CIR ARNOLD	5/8
1093	3078 GOLD HILL CIR ARNOLD	5/8
1094	3101 GOLD HILL CIR ARNOLD	5/8
1095	3102 GOLD HILL CIR ARNOLD	5/8
1096	3124 GOLD HILL CIR ARNOLD	5/8
1097	3131 GOLD HILL CIR ARNOLD	5/8"
1098	3140 GOLD HILL CIR ARNOLD	5/8
1099	3151 GOLD HILL CIR ARNOLD	5/8
1100	3191 GOLD HILL CIR ARNOLD	5/8

#	ADDRESS			METER SIZE
1101	3201	GOLD HILL CIR	ARNOLD	5/8
1102	3226	GOLD HILL CIR	ARNOLD	5/8
1103	3233	GOLD HILL CIR	ARNOLD	5/8
1104	3250	GOLD HILL CIR	ARNOLD	5/8
1105	3263	GOLD HILL CIR	ARNOLD	5/8
1106	3284	GOLD HILL CIR	ARNOLD	5/8
1107	3291	GOLD HILL CIR	ARNOLD	5/8
1108	3300	GOLD HILL CIR	ARNOLD	5/8
1109	3311	GOLD HILL CIR	ARNOLD	5/8
1110	3318	GOLD HILL CIR	ARNOLD	5/8
1111	3330	GOLD HILL CIR	ARNOLD	5/8
1112	2388	GRAND BRACKEN WY	ARNOLD	5/8
1113	2389	GRAND BRACKEN WY	ARNOLD	5/8
1114	2405	GRAND BRACKEN WY	ARNOLD	5/8
1115	2416	GRAND BRACKEN WY	ARNOLD	5/8
1116	2294	GRAND TETONS DR	ARNOLD	5/8
1117	2107	GRAND TETONS DR	ARNOLD	5/8
1118	2110	GRAND TETONS DR	ARNOLD	5/8
1119	2130	GRAND TETONS DR	ARNOLD	5/8
1120	2135	GRAND TETONS DR	ARNOLD	5/8
1121	2142	GRAND TETONS DR	ARNOLD	5/8
1122	2145	GRAND TETONS DR	ARNOLD	5/8
1123	2159	GRAND TETONS DR	ARNOLD	5/8
1124	2180	GRAND TETONS DR	ARNOLD	5/8
1125	2191	GRAND TETONS DR	ARNOLD	5/8
1126	2203	GRAND TETONS DR	ARNOLD	5/8
1127	2217	GRAND TETONS DR	ARNOLD	5/8
1128	2231	GRAND TETONS DR	ARNOLD	5/8
1129	2248	GRAND TETONS DR	ARNOLD	5/8
1130	2264	GRAND TETONS DR	ARNOLD	5/8
1131	2265	GRAND TETONS DR	ARNOLD	5/8"
1132	2312	GRAND TETONS DR	ARNOLD	5/8
1133	2321	GRAND TETONS DR	ARNOLD	5/8
1134	2328	GRAND TETONS DR	ARNOLD	5/8
1135	2333	GRAND TETONS DR	ARNOLD	5/8
1136	2349	GRAND TETONS DR	ARNOLD	5/8
1137	2367	GRAND TETONS DR	ARNOLD	5/8"
1138	3090	GREEN MEADOW CT	ARNOLD	5/8
1139	3111	GREEN MEADOW CT	ARNOLD	5/8
1140	3123	GREEN MEADOW CT	ARNOLD	5/8
1141	3147	GREEN MEADOW CT	ARNOLD	5/8"
1142	3156	GREEN MEADOW CT	ARNOLD	5/8
1143	2409	GRENOBLE CT	ARNOLD	5/8
1144	2423	GRENOBLE CT	ARNOLD	5/8
1145	2428	GRENOBLE CT	ARNOLD	5/8
1146	2448	GRENOBLE CT	ARNOLD	5/8
1147	2461	GRENOBLE CT	ARNOLD	5/8
1148	2469	GRENOBLE CT	ARNOLD	5/8
1149	2240	GRENOBLE DR	ARNOLD	5/8
1150	2258	GRENOBLE DR	ARNOLD	5/8
1151	2274	GRENOBLE DR	ARNOLD	5/8
1152	2282	GRENOBLE DR	ARNOLD	5/8
1153	2285	GRENOBLE DR	ARNOLD	5/8
1154	2294	GRENOBLE DR	ARNOLD	5/8
1155	2310	GRENOBLE DR	ARNOLD	5/8

#	ADDRESS			METER SIZE
1156	2329	GRENOBLE DR	ARNOLD	5/8
1157	2348	GRENOBLE DR	ARNOLD	5/8
1158	2367	GRENOBLE DR	ARNOLD	5/8"
1159	2384	GRENOBLE DR	ARNOLD	5/8
1160	2704	GRENOBLE DR	ARNOLD	5/8
1161	2409	GRENOBLE DR	ARNOLD	5/8
1162	2412	GRENOBLE DR	ARNOLD	5/8
1163	2460	GRENOBLE DR	ARNOLD	5/8
1164	2463	GRENOBLE DR	ARNOLD	5/8
1165	2512	GRENOBLE DR	ARNOLD	5/8
1166	2525	GRENOBLE DR	ARNOLD	5/8
1167	2541	GRENOBLE DR	ARNOLD	5/8
1168	2571	GRENOBLE DR	ARNOLD	5/8
1169	2582	GRENOBLE DR	ARNOLD	5/8
1170	2585	GRENOBLE DR	ARNOLD	5/8
1171	2603	GRENOBLE DR	ARNOLD	5/8
1172	2635	GRENOBLE DR	ARNOLD	5/8
1173	2661	GRENOBLE DR	ARNOLD	5/8
1174	2675	GRENOBLE DR	ARNOLD	5/8
1175	2691	GRENOBLE DR	ARNOLD	5/8
1176	2692	GRENOBLE DR	ARNOLD	5/8
1177	2709	GRENOBLE DR	ARNOLD	5/8
1178	2723	GRENOBLE DR	ARNOLD	5/8
1179	899	GRIZZLY WAY	ARNOLD	5/8
1180	794	GRIZZLY WY	ARNOLD	5/8
1181	885	GRIZZLY WY	ARNOLD	5/8
1182	903	GRIZZLY WY	ARNOLD	5/8
1183	930	GRIZZLY WY	ARNOLD	5/8
1184	976	GRIZZLY WY	ARNOLD	5/8"
1185	999	GRIZZLY WY	ARNOLD	5/8
1186	1020	GRIZZLY WY	ARNOLD	5/8"
1187	1059	GRIZZLY WY	ARNOLD	5/8"
1188	1068	GRIZZLY WY	ARNOLD	5/8
1189	1132	GRIZZLY WY	ARNOLD	5/8
1190	93	HEATHER CT	ARNOLD	5/8
1191	1201	HEATHER DR	ARNOLD	5/8
1192	846	HENRY DR	ARNOLD	5/8
1193	874	HENRY ST	ARNOLD	5/8
1194	864	HIBERNATION PT	ARNOLD	5/8
1195	871	HIBERNATION PT	ARNOLD	5/8"
1196	1675	HILLCREST DR	ARNOLD	5/8
1197	1690	HILLCREST DR	ARNOLD	5/8
1198	1707	HILLCREST DR	ARNOLD	5/8
1199	1716	HILLCREST DR	ARNOLD	5/8
1200	1752	HILLCREST DR	ARNOLD	5/8
1201	827	HONEY CT	ARNOLD	5/8
1202	845	HONEY CT	ARNOLD	5/8
1203	873	HONEY CT	ARNOLD	5/8
1204	893	HONEY CT	ARNOLD	5/8
1205	911	HONEY CT	ARNOLD	5/8
1206	3393	HOOPA CIR	ARNOLD	5/8
1207	317	HUNTER DAM RD	ARNOLD	5/8"
1208	728	HWY 4	ARNOLD	5/8
1209	749	HWY 4	ARNOLD	5/8
1210	756	HWY 4	ARNOLD	5/8

#	ADDRESS			METER SIZE
1211	771	HWY 4	ARNOLD	5/8
1212	794	HWY 4	ARNOLD	5/8
1213	807	HWY 4	ARNOLD	5/8
1214	810	HWY 4	ARNOLD	5/8"
1215	830	HWY 4	ARNOLD	5/8
1216	923	HWY 4	ARNOLD	5/8
1217	960	HWY 4	ARNOLD	5/8
1218	961	HWY 4	ARNOLD	5/8
1219	1004	HWY 4	ARNOLD	1.0
1220	1012	HWY 4	ARNOLD	5/8"
1221	1027	HWY 4	ARNOLD	5/8
1222	1044	HWY 4	ARNOLD	5/8
1223	1051	HWY 4	ARNOLD	5/8
1224	1075	HWY 4	ARNOLD	5/8
1225	1097	HWY 4	ARNOLD	5/8
1226	1111	HWY 4	ARNOLD	5/8
1227	1122	HWY 4	ARNOLD	5/8
1228	1137	HWY 4	ARNOLD	5/8
1229	1161	HWY 4	ARNOLD	5/8
1230	1329	HWY 4	ARNOLD	1.0
1231	1340	HWY 4	ARNOLD	5/8
1232	1392	HWY 4	ARNOLD	5/8
1233	1444	HWY 4	ARNOLD	5/8
1234	1488	HWY 4	ARNOLD	5/8
1235	1532	HWY 4	ARNOLD	5/8
1236	1546	HWY 4	ARNOLD	5/8
1237	1641	HWY 4	ARNOLD	5/8
1238	1673	HWY 4	ARNOLD	5/8
1239	1689	HWY 4	ARNOLD	5/8
1240	1727	HWY 4	ARNOLD	5/8
1241	1743	HWY 4	ARNOLD	5/8
1242	1757	HWY 4	ARNOLD	5/8
1243	1771	HWY 4	ARNOLD	5/8"
1244	1799	HWY 4	ARNOLD	1.0
1245	1799	HWY 4	ARNOLD	5/8
1246	1839	HWY 4	ARNOLD	5/8
1247	1869	HWY 4	ARNOLD	5/8
1248	1927	HWY 4	ARNOLD	5/8
1249	1961	HWY 4	ARNOLD	5/8
1250	2011	HWY 4	ARNOLD	1.0
1251	2011	HWY 4	ARNOLD	5/8
1252	2050	HWY 4	ARNOLD	5/8
1253	2075	HWY 4	ARNOLD	5/8
1254	2182	HWY 4	ARNOLD	1.0
1255	2182	HWY 4	ARNOLD	1.0
1256	2293	HWY 4	ARNOLD	5/8
1257	2517	HWY 4	ARNOLD	1.0
1258	2528	HWY 4	ARNOLD	5/8
1259	2599	HWY 4	ARNOLD	1.0
1260	2599	HWY 4	ARNOLD	5/8
1261	2641	HWY 4	ARNOLD	5/8
1262	2641	HWY 4	ARNOLD	5/8
1263	2704	HWY 4	ARNOLD	5/8
1264	2704	HWY 4	ARNOLD	5/8
1265	2781	HWY 4	ARNOLD	5/8"

#	ADDRESS	METER SIZE
1266	2894 HWY 4 ARNOLD	5/8
1267	2942 HWY 4 ARNOLD	5/8
1268	2956 HWY 4 ARNOLD	5/8
1269	3022 HWY 4 ARNOLD	5/8
1270	3035 HWY 4 ARNOLD	5/8
1271	3184 HWY 4 ARNOLD	5/8
1272	3361 HWY 4 ARNOLD	5/8"
1273	3693 HWY 4 ARNOLD	5/8
1274	2182 HWY 4 STE F-610 ARNOLD	5/8
1275	2833 HWY 4 SUITE 1 ARNOLD	5/8
1276	1113 HWY 4 (AKA 107) ARNOLD	5/8
1277	1684 HWY 4 (DRINK FTN) ARNOLD	5/8
1278	925 HWY 4 (PCL/BLDG 1) ARNOLD	5/8"
1279	925 HWY 4 (PCL/BLDG 2) ARNOLD	5/8
1280	925 HWY 4 (PCL/BLDG 3) ARNOLD	5/8
1281	2182 HWY 4 , E-520 ARNOLD	5/8
1282	2182 HWY 4 , STE C-240 ARNOLD	5/8
1283	2182 HWY 4 , STE G-730 ARNOLD	5/8
1284	2121 HWY 4 /MEADOWVIEW ARNOLD	5/8
1285	2275 HWY 4 /MEADOWVIEW ARNOLD	5/8
1286	2599 HWY 4 DEBERT G ARNOLD	5/8
1287	1173 HWY 4 EBB PASS LOD ARNOLD	1.0
1288	2037 HWY 4 STE A ARNOLD	5/8
1289	2182 HWY 4 STE B-110 ARNOLD	5/8
1290	2182 HWY 4 STE B-120,130 ARNOLD	5/8
1291	2037 HWY 4 STE C ARNOLD	5/8
1292	2182 HWY 4 STE C-200 ARNOLD	5/8
1293	2182 HWY 4 STE C-210 ARNOLD	5/8
1294	2182 HWY 4 STE E-530 ARNOLD	5/8
1295	2182 HWY 4 STE E-550 ARNOLD	5/8
1296	2182 HWY 4 STE F-600 ARNOLD	5/8
1297	2182 HWY 4 STE F-620 ARNOLD	5/8
1298	2182 HWY 4 STE F-630 ARNOLD	5/8
1299	2037 HWY 4 STE G & H ARNOLD	5/8
1300	2182 HWY 4 STE G-710 ARNOLD	5/8
1301	2182 HWY 4, STE A-100 ARNOLD	5/8
1302	2182 HWY 4, STE B-140 ARNOLD	5/8
1303	2182 HWY 4, STE C-220 ARNOLD	5/8
1304	2182 HWY 4, STE C-250 ARNOLD	5/8
1305	2182 HWY 4, STE D-310 ARNOLD	5/8
1306	2182 HWY 4, STE D-340 ARNOLD	5/8
1307	2182 HWY 4, STE E-500 ARNOLD	5/8
1308	2182 HWY 4, STE E-510 ARNOLD	5/8
1309	2182 HWY 4, STE G-700 ARNOLD	5/8
1310	2182 HWY 4, STE G-720 ARNOLD	5/8
1311	864 HWY 4/HENRY DR ARNOLD	5/8"
1312	890 HWY 4/LODGE ARNOLD	1.0
1313	1082 HWY 4/MANUAL RD ARNOLD	1.0
1314	1013 HWY 4/MAPLE ARNOLD	5/8
1315	2182 HWY 4 DETECTOR MET ARNOLD	5/8
1316	2341 INNSBRUK DR ARNOLD	5/8
1317	2344 INNSBRUK DR ARNOLD	5/8
1318	2355 INNSBRUK DR ARNOLD	5/8
1319	2367 INNSBRUK DR ARNOLD	5/8"
1320	2368 INNSBRUK DR ARNOLD	5/8

#	ADDRESS	METER SIZE
1321	2383 INNSBRUK DR ARNOLD	5/8
1322	2384 INNSBRUK DR ARNOLD	5/8
1323	2398 INNSBRUK DR ARNOLD	5/8
1324	2405 INNSBRUK DR ARNOLD	5/8"
1325	2412 INNSBRUK DR ARNOLD	5/8
1326	2427 INNSBRUK DR ARNOLD	5/8
1327	2449 INNSBRUK DR ARNOLD	5/8
1328	2452 INNSBRUK DR ARNOLD	5/8
1329	2468 INNSBRUK DR ARNOLD	5/8
1330	2484 INNSBRUK DR ARNOLD	5/8
1331	2485 INNSBRUK DR ARNOLD	5/8
1332	2503 INNSBRUK DR ARNOLD	5/8"
1333	2518 INNSBRUK DR ARNOLD	5/8
1334	2534 INNSBRUK DR ARNOLD	5/8
1335	2535 INNSBRUK DR ARNOLD	5/8
1336	2568 INNSBRUK DR ARNOLD	5/8
1337	2585 INNSBRUK DR ARNOLD	5/8
1338	2600 INNSBRUK DR ARNOLD	5/8
1339	2603 INNSBRUK DR ARNOLD	5/8
1340	2614 INNSBRUK DR ARNOLD	5/8
1341	2626 INNSBRUK DR ARNOLD	5/8
1342	2639 INNSBRUK DR ARNOLD	5/8
1343	2642 INNSBRUK DR ARNOLD	5/8
1344	2658 INNSBRUK DR ARNOLD	5/8
1345	221 INSPIRATION DR ARNOLD	5/8
1346	2222 JENNY LIND CT ARNOLD	5/8
1347	2238 JENNY LIND CT ARNOLD	5/8
1348	2249 JENNY LIND CT ARNOLD	5/8
1349	2254 JENNY LIND CT ARNOLD	5/8
1350	2259 JENNY LIND CT ARNOLD	5/8
1351	2260 JENNY LIND CT ARNOLD	5/8
1352	2269 JENNY LIND CT ARNOLD	5/8
1353	2289 JENNY LIND CT ARNOLD	5/8
1354	2300 JENNY LIND CT ARNOLD	5/8
1355	2303 JENNY LIND CT ARNOLD	5/8
1356	135 JUNCO LN ARNOLD	5/8"
1357	156 JUNCO LN ARNOLD	5/8
1358	1662 KAROCK RD ARNOLD	5/8"
1359	1751 KIT CARSON CIR ARNOLD	5/8
1360	1764 KIT CARSON CIR ARNOLD	5/8"
1361	1809 KIT CARSON CIR ARNOLD	5/8
1362	1814 KIT CARSON CIR ARNOLD	5/8
1363	1832 KIT CARSON CIR ARNOLD	5/8
1364	1845 KIT CARSON CIR ARNOLD	5/8
1365	1859 KIT CARSON CIR ARNOLD	5/8
1366	1860 KIT CARSON CIR ARNOLD	5/8
1367	1876 KIT CARSON CIR ARNOLD	5/8
1368	1905 KIT CARSON CIR ARNOLD	5/8
1369	1926 KIT CARSON CIR ARNOLD	5/8"
1370	1950 KIT CARSON CIR ARNOLD	5/8
1371	1958 KIT CARSON CIR ARNOLD	5/8
1372	1968 KIT CARSON CIR ARNOLD	5/8
1373	1984 KIT CARSON CIR ARNOLD	5/8
1374	2002 KIT CARSON CIR ARNOLD	5/8
1375	2011 KIT CARSON CIR ARNOLD	5/8"

#	ADDRESS			METER SIZE
1376	2035	KIT CARSON CIR	ARNOLD	5/8
1377	2036	KIT CARSON CIR	ARNOLD	5/8
1378	2056	KIT CARSON CIR	ARNOLD	5/8
1379	2071	KIT CARSON CIR	ARNOLD	5/8
1380	2087	KIT CARSON CIR	ARNOLD	5/8
1381	2090	KIT CARSON CIR	ARNOLD	5/8
1382	2106	KIT CARSON CIR	ARNOLD	5/8
1383	2109	KIT CARSON CIR	ARNOLD	5/8
1384	2120	KIT CARSON CIR	ARNOLD	5/8"
1385	2130	KIT CARSON CIR	ARNOLD	5/8
1386	2148	KIT CARSON CIR	ARNOLD	5/8
1387	2788	LAKEMONT DR	ARNOLD	5/8
1388	2791	LAKEMONT DR	ARNOLD	5/8
1389	2818	LAKEMONT DR	ARNOLD	5/8
1390	2902	LAKEMONT DR	ARNOLD	5/8
1391	2932	LAKEMONT DR	ARNOLD	5/8
1392	2947	LAKEMONT DR	ARNOLD	5/8
1393	2950	LAKEMONT DR	ARNOLD	5/8
1394	2986	LAKEMONT DR	ARNOLD	5/8
1395	3003	LAKEMONT DR	ARNOLD	5/8
1396	3019	LAKEMONT DR	ARNOLD	5/8"
1397	3051	LAKEMONT DR	ARNOLD	5/8
1398	3126	LAKEMONT DR	ARNOLD	5/8
1399	3138	LAKEMONT DR	ARNOLD	5/8
1400	3158	LAKEMONT DR	ARNOLD	5/8
1401	3180	LAKEMONT DR	ARNOLD	5/8
1402	3210	LAKEMONT DR	ARNOLD	5/8
1403	3211	LAKEMONT DR	ARNOLD	1.0
1404	3236	LAKEMONT DR	ARNOLD	5/8
1405	3260	LAKEMONT DR	ARNOLD	5/8
1406	3266	LAKEMONT DR	ARNOLD	5/8
1407	3315	LAKEMONT DR	ARNOLD	5/8
1408	3421	LAKEMONT DR	ARNOLD	5/8
1409	3428	LAKEMONT DR	ARNOLD	5/8
1410	3435	LAKEMONT DR	ARNOLD	5/8
1411	3450	LAKEMONT DR	ARNOLD	5/8
1412	3451	LAKEMONT DR	ARNOLD	5/8
1413	3465	LAKEMONT DR	ARNOLD	5/8
1414	3468	LAKEMONT DR	ARNOLD	5/8
1415	3497	LAKEMONT DR	ARNOLD	5/8
1416	3508	LAKEMONT DR	ARNOLD	5/8
1417	3517	LAKEMONT DR	ARNOLD	5/8
1418	3528	LAKEMONT DR	ARNOLD	5/8
1419	3548	LAKEMONT DR	ARNOLD	5/8
1420	3563	LAKEMONT DR	ARNOLD	5/8"
1421	3573	LAKEMONT DR	ARNOLD	5/8
1422	3590	LAKEMONT DR	ARNOLD	5/8
1423	3615	LAKEMONT DR	ARNOLD	5/8
1424	3616	LAKEMONT DR	ARNOLD	5/8
1425	3619	LAKEMONT DR	ARNOLD	5/8
1426	3649	LAKEMONT DR	ARNOLD	5/8
1427	3665	LAKEMONT DR	ARNOLD	5/8
1428	3676	LAKEMONT DR	ARNOLD	5/8
1429	3683	LAKEMONT DR	ARNOLD	5/8
1430	3700	LAKEMONT DR	ARNOLD	5/8



#	ADDRESS			METER SIZE
1431	3710	LAKEMONT DR	ARNOLD	5/8
1432	3730	LAKEMONT DR	ARNOLD	5/8
1433	3734	LAKEMONT DR	ARNOLD	5/8
1434	3737	LAKEMONT DR	ARNOLD	5/8
1435	3762	LAKEMONT DR	ARNOLD	5/8
1436	3784	LAKEMONT DR	ARNOLD	5/8
1437	3808	LAKEMONT DR	ARNOLD	5/8
1438	3813	LAKEMONT DR	ARNOLD	5/8
1439	3826	LAKEMONT DR	ARNOLD	5/8
1440	3837	LAKEMONT DR	ARNOLD	5/8
1441	3842	LAKEMONT DR	ARNOLD	5/8
1442	3851	LAKEMONT DR	ARNOLD	5/8
1443	3865	LAKEMONT DR	ARNOLD	5/8
1444	3876	LAKEMONT DR	ARNOLD	5/8
1445	3901	LAKEMONT DR	ARNOLD	5/8
1446	3925	LAKEMONT DR	ARNOLD	5/8
1447	3932	LAKEMONT DR	ARNOLD	1.0
1448	3935	LAKEMONT DR	ARNOLD	5/8
1449	3938	LAKEMONT DR	ARNOLD	5/8
1450	3945	LAKEMONT DR	ARNOLD	5/8
1451	3955	LAKEMONT DR	ARNOLD	5/8
1452	3970	LAKEMONT DR	ARNOLD	5/8
1453	3981	LAKEMONT DR	ARNOLD	5/8
1454	3995	LAKEMONT DR	ARNOLD	5/8
1455	4008	LAKEMONT DR	ARNOLD	5/8
1456	4035	LAKEMONT DR	ARNOLD	5/8
1457	4052	LAKEMONT DR	ARNOLD	5/8
1458	4053	LAKEMONT DR	ARNOLD	5/8
1459	4112	LAKEMONT DR	ARNOLD	5/8
1460	4126	LAKEMONT DR	ARNOLD	5/8
1461	4132	LAKEMONT DR	ARNOLD	5/8
1462	4135	LAKEMONT DR	ARNOLD	5/8
1463	4155	LAKEMONT DR	ARNOLD	5/8
1464	4174	LAKEMONT DR	ARNOLD	5/8
1465	4179	LAKEMONT DR	ARNOLD	5/8
1466	4193	LAKEMONT DR	ARNOLD	5/8
1467	4196	LAKEMONT DR	ARNOLD	5/8"
1468	4205	LAKEMONT DR	ARNOLD	5/8"
1469	4220	LAKEMONT DR	ARNOLD	5/8
1470	4227	LAKEMONT DR	ARNOLD	5/8
1471	4244	LAKEMONT DR	ARNOLD	5/8
1472	4251	LAKEMONT DR	ARNOLD	5/8
1473	4256	LAKEMONT DR	ARNOLD	5/8
1474	4278	LAKEMONT DR	ARNOLD	5/8
1475	4294	LAKEMONT DR	ARNOLD	5/8
1476	4314	LAKEMONT DR	ARNOLD	5/8
1477	4336	LAKEMONT DR	ARNOLD	5/8
1478	4352	LAKEMONT DR	ARNOLD	5/8
1479	4377	LAKEMONT DR	ARNOLD	5/8
1480	4386	LAKEMONT DR	ARNOLD	5/8
1481	4407	LAKEMONT DR	ARNOLD	5/8"
1482	4415	LAKEMONT DR	ARNOLD	5/8
1483	4417	LAKEMONT DR	ARNOLD	5/8
1484	3237	LAKEVIEW CT	ARNOLD	5/8
1485	3238	LAKEVIEW CT	ARNOLD	5/8

#	ADDRESS	METER SIZE
1486	3241 LAKEVIEW CT ARNOLD	5/8
1487	3242 LAKEVIEW CT ARNOLD	5/8
1488	3251 LAKEVIEW CT ARNOLD	5/8
1489	3267 LAKEVIEW CT ARNOLD	5/8
1490	2777 LAKEWOOD DR ARNOLD	5/8
1491	2799 LAKEWOOD DR ARNOLD	5/8
1492	2817 LAKEWOOD DR ARNOLD	5/8
1493	2831 LAKEWOOD DR ARNOLD	5/8
1494	2849 LAKEWOOD DR ARNOLD	5/8
1495	2905 LAKEWOOD DR ARNOLD	5/8
1496	2929 LAKEWOOD DR ARNOLD	5/8
1497	2957 LAKEWOOD DR ARNOLD	5/8
1498	2979 LAKEWOOD DR ARNOLD	5/8
1499	2995 LAKEWOOD DR ARNOLD	5/8
1500	3111 LAKEWOOD DR ARNOLD	5/8
1501	3137 LAKEWOOD DR ARNOLD	5/8
1502	3153 LAKEWOOD DR ARNOLD	5/8
1503	3171 LAKEWOOD DR ARNOLD	5/8
1504	3189 LAKEWOOD DR ARNOLD	5/8
1505	3207 LAKEWOOD DR ARNOLD	5/8
1506	3221 LAKEWOOD DR ARNOLD	5/8
1507	3230 LAKEWOOD DR ARNOLD	5/8
1508	3242 LAKEWOOD DR ARNOLD	5/8
1509	3260 LAKEWOOD DR ARNOLD	5/8
1510	3274 LAKEWOOD DR ARNOLD	5/8
1511	3291 LAKEWOOD DR ARNOLD	5/8
1512	3292 LAKEWOOD DR ARNOLD	5/8
1513	3296 LAKEWOOD DR ARNOLD	5/8
1514	3302 LAKEWOOD DR ARNOLD	5/8
1515	3312 LAKEWOOD DR ARNOLD	5/8
1516	3326 LAKEWOOD DR ARNOLD	5/8
1517	3341 LAKEWOOD DR ARNOLD	5/8
1518	3342 LAKEWOOD DR ARNOLD	5/8
1519	3356 LAKEWOOD DR ARNOLD	5/8
1520	3367 LAKEWOOD DR ARNOLD	5/8
1521	3370 LAKEWOOD DR ARNOLD	5/8
1522	3387 LAKEWOOD DR ARNOLD	5/8
1523	3388 LAKEWOOD DR ARNOLD	5/8
1524	3404 LAKEWOOD DR ARNOLD	5/8
1525	3405 LAKEWOOD DR ARNOLD	5/8
1526	3423 LAKEWOOD DR ARNOLD	5/8
1527	3424 LAKEWOOD DR ARNOLD	5/8
1528	3433 LAKEWOOD DR ARNOLD	5/8
1529	3434 LAKEWOOD DR ARNOLD	5/8
1530	LANDSCAPE MTR 3 ARNOLD	1.0
1531	LANDSCAPE MTR 8 ARNOLD	1.0
1532	0 LANDSCAPE MTR 9 ARNOLD	1.0
1533	1055 LAUREL CIR ARNOLD	5/8
1534	1025 LAUREL CIRCLE ARNOLD	5/8
1535	1026 LAUREL CIRCLE ARNOLD	5/8
1536	1038 LAUREL CIRCLE ARNOLD	5/8
1537	1041 LAUREL CIRCLE ARNOLD	5/8
1538	1065 LAUREL CIRCLE ARNOLD	5/8
1539	1090 LAUREL CIRCLE ARNOLD	5/8
1540	1091 LAUREL CIRCLE ARNOLD	5/8

#	ADDRESS	METER SIZE
1541	1107 LAUREL CIRCLE ARNOLD	5/8
1542	1120 LAUREL CIRCLE ARNOLD	5/8
1543	1125 LAUREL CIRCLE ARNOLD	5/8
1544	1137 LAUREL CIRCLE ARNOLD	5/8
1545	1146 LAUREL CIRCLE ARNOLD	5/8"
1546	1151 LAUREL CIRCLE ARNOLD	5/8
1547	1152 LAUREL CIRCLE ARNOLD	5/8
1548	1171 LAUREL CIRCLE ARNOLD	5/8
1549	1183 LAUREL CIRCLE ARNOLD	5/8
1550	1215 LAUREL CIRCLE ARNOLD	5/8
1551	1235 LAUREL CIRCLE ARNOLD	5/8
1552	1255 LAUREL CIRCLE ARNOLD	5/8
1553	1276 LAUREL CIRCLE ARNOLD	5/8
1554	1281 LAUREL CIRCLE ARNOLD	5/8
1555	1290 LAUREL CIRCLE ARNOLD	5/8
1556	1291 LAUREL CIRCLE ARNOLD	5/8
1557	1313 LAUREL CIRCLE ARNOLD	5/8
1558	1326 LAUREL CIRCLE ARNOLD	5/8
1559	1327 LAUREL CIRCLE ARNOLD	5/8
1560	1345 LAUREL CIRCLE ARNOLD	5/8
1561	818 LAUREL RIDGE CT #5 ARNOLD	5/8"
1562	1639 LIGHTNING LN ARNOLD	5/8
1563	1666 LIGHTNING LN ARNOLD	5/8
1564	1698 LIGHTNING LN ARNOLD	5/8
1565	1734 LIGHTNING LN ARNOLD	5/8
1566	1753 LIGHTNING LN ARNOLD	5/8
1567	1772 LIGHTNING LN ARNOLD	5/8
1568	1789 LIGHTNING LN ARNOLD	5/8
1569	1836 LIGHTNING LN ARNOLD	5/8
1570	1886 LIGHTNING LN ARNOLD	5/8
1571	1887 LIGHTNING LN ARNOLD	5/8
1572	1960 LIGHTNING LN ARNOLD	5/8
1573	2050 LIGHTNING LN ARNOLD	5/8
1574	2061 LIGHTNING LN ARNOLD	5/8
1575	2101 LIGHTNING LN ARNOLD	5/8
1576	2124 LIGHTNING LN ARNOLD	5/8
1577	2129 LIGHTNING LN ARNOLD	5/8
1578	2179 LIGHTNING LN ARNOLD	5/8
1579	930 LILAC DR ARNOLD	5/8
1580	941 LILAC DR ARNOLD	5/8
1581	975 LILAC DR ARNOLD	5/8
1582	1000 LILAC DR ARNOLD	5/8
1583	1019 LILAC DR ARNOLD	5/8
1584	1035 LILAC DR ARNOLD	5/8
1585	1053 LILAC DR ARNOLD	5/8
1586	1066 LILAC DR ARNOLD	5/8
1587	1074 LILAC DR ARNOLD	5/8
1588	1091 LILAC DR ARNOLD	5/8
1589	1116 LILAC DR ARNOLD	5/8
1590	1159 LILAC DR ARNOLD	5/8
1591	1175 LILAC DR ARNOLD	5/8
1592	1196 LILAC DR ARNOLD	5/8
1593	1207 LILAC DR ARNOLD	5/8
1594	1220 LILAC DR ARNOLD	5/8
1595	1224 LILAC DR ARNOLD	5/8

#	ADDRESS	METER SIZE
1596	1225 LILAC DR ARNOLD	5/8
1597	1238 LILAC DR ARNOLD	5/8
1598	1247 LILAC DR ARNOLD	5/8
1599	1273 LILAC DR ARNOLD	5/8
1600	1280 LILAC DR ARNOLD	5/8
1601	1313 LILAC DR ARNOLD	5/8"
1602	1325 LILAC DR ARNOLD	5/8
1603	1350 LILAC DR ARNOLD	5/8
1604	1373 LILAC DR ARNOLD	5/8
1605	1374 LILAC DR ARNOLD	5/8
1606	1400 LILAC DR ARNOLD	5/8
1607	1409 LILAC DR ARNOLD	5/8
1608	1425 LILAC DR ARNOLD	5/8
1609	1455 LILAC DR ARNOLD	5/8
1610	1465 LILAC DR ARNOLD	5/8
1611	1474 LILAC DR ARNOLD	5/8
1612	1485 LILAC DR ARNOLD	5/8
1613	1499 LILAC DR ARNOLD	5/8
1614	1519 LILAC DR ARNOLD	5/8
1615	1525 LILAC DR ARNOLD	5/8
1616	1528 LILAC DR ARNOLD	5/8
1617	1531 LILAC DR ARNOLD	5/8
1618	1191 LINEBAUGH ARNOLD	1.0
1619	1231 LINEBAUGH ARNOLD	5/8
1620	1231 LINEBAUGH ARNOLD	5/8"
1621	1301 LINEBAUGH ARNOLD	5/8
1622	1495 LINEBAUGH ARNOLD	5/8
1623	1286 LINEBAUGH/DUNBAR ARNOLD	5/8
1624	2524 LINNET LN ARNOLD	5/8
1625	2560 LINNET LN ARNOLD	5/8
1626	2595 LINNET LN ARNOLD	5/8
1627	2602 LINNET LN ARNOLD	5/8
1628	2625 LINNET LN ARNOLD	5/8
1629	2632 LINNET LN ARNOLD	5/8
1630	2655 LINNET LN ARNOLD	5/8
1631	2652 LINNETT LN ARNOLD	5/8
1632	726 LOGANBERRY LN ARNOLD	5/8
1633	733 LOGANBERRY LN ARNOLD	5/8
1634	754 LOGANBERRY LN ARNOLD	5/8
1635	785 LOGANBERRY LN ARNOLD	5/8
1636	790 LOGANBERRY LN ARNOLD	5/8
1637	824 LOGANBERRY LN ARNOLD	5/8"
1638	835 LOGANBERRY LN ARNOLD	5/8
1639	878 LOGANBERRY LN ARNOLD	5/8
1640	306 LUPINE LN ARNOLD	5/8
1641	237 LUPINE LN ARNOLD	5/8
1642	292 LUPINE LN ARNOLD	5/8
1643	1028 MANUAL RD ARNOLD	5/8
1644	1028 MANUAL RD ARNOLD	5/8
1645	1145 MANUAL RD ARNOLD	5/8
1646	1176 MANUAL RD ARNOLD	5/8
1647	970 MANUEL RD ARNOLD	5/8
1648	972 MANUEL RD ARNOLD	5/8
1649	974 MANUEL RD ARNOLD	5/8
1650	976 MANUEL RD ARNOLD	5/8

#	ADDRESS			METER SIZE
1651	978	MANUEL RD	ARNOLD	5/8"
1652	980	MANUEL RD	ARNOLD	5/8
1653	982	MANUEL RD	ARNOLD	5/8
1654	984	MANUEL RD	ARNOLD	5/8
1655	986	MANUEL RD	ARNOLD	5/8
1656	988	MANUEL RD	ARNOLD	5/8
1657	990	MANUEL RD	ARNOLD	5/8
1658	992	MANUEL RD	ARNOLD	5/8
1659	994	MANUEL RD	ARNOLD	5/8
1660	996	MANUEL RD	ARNOLD	5/8
1661	998	MANUEL RD	ARNOLD	5/8
1662	1000	MANUEL RD	ARNOLD	5/8
1663	1002	MANUEL RD	ARNOLD	5/8
1664	1004	MANUEL RD	ARNOLD	5/8
1665	1006	MANUEL RD	ARNOLD	5/8
1666	1008	MANUEL RD	ARNOLD	5/8
1667	1010	MANUEL RD	ARNOLD	5/8
1668	1012	MANUEL RD	ARNOLD	5/8
1669	1014	MANUEL RD	ARNOLD	5/8
1670	1016	MANUEL RD	ARNOLD	5/8
1671	1018	MANUEL RD	ARNOLD	5/8
1672	1020	MANUEL RD	ARNOLD	5/8
1673	1022	MANUEL RD	ARNOLD	5/8
1674	1024	MANUEL RD	ARNOLD	5/8
1675	1026	MANUEL RD	ARNOLD	5/8
1676	1030	MANUEL RD	ARNOLD	5/8
1677	1032	MANUEL RD	ARNOLD	5/8
1678	1034	MANUEL RD	ARNOLD	5/8
1679	1080	MANUEL RD	ARNOLD	5/8
1680	1106	MANUEL RD	ARNOLD	5/8
1681	1709	MANZANITA DR	ARNOLD	5/8
1682	1750	MANZANITA DR	ARNOLD	5/8
1683	1800	MANZANITA DR	ARNOLD	5/8
1684	1813	MANZANITA DR	ARNOLD	5/8
1685	1820	MANZANITA DR	ARNOLD	5/8
1686	1836	MANZANITA DR	ARNOLD	5/8
1687	1839	MANZANITA DR	ARNOLD	5/8
1688	1855	MANZANITA DR	ARNOLD	5/8
1689	1871	MANZANITA DR	ARNOLD	5/8
1690	1889	MANZANITA DR	ARNOLD	5/8
1691	1905	MANZANITA DR	ARNOLD	5/8
1692	1919	MANZANITA DR	ARNOLD	5/8
1693	1937	MANZANITA DR	ARNOLD	5/8
1694	1987	MANZANITA DR	ARNOLD	5/8
1695	2014	MANZANITA DR	ARNOLD	5/8
1696	2031	MANZANITA DR	ARNOLD	5/8
1697	2079	MANZANITA DR	ARNOLD	5/8
1698	2082	MANZANITA DR	ARNOLD	5/8
1699	2101	MANZANITA DR	ARNOLD	5/8
1700	2119	MANZANITA DR	ARNOLD	5/8
1701	2133	MANZANITA DR	ARNOLD	5/8
1702	2145	MANZANITA DR	ARNOLD	5/8
1703	2146	MANZANITA DR	ARNOLD	5/8
1704	2165	MANZANITA DR	ARNOLD	5/8
1705	2176	MANZANITA DR	ARNOLD	5/8

#	ADDRESS	METER SIZE
1706	1383 MAPLE ST ARNOLD	5/8
1707	1438 MAPLE ST ARNOLD	5/8
1708	1537 MAPLE ST ARNOLD	5/8
1709	1545 MAPLE ST ARNOLD	5/8
1710	1557 MAPLE ST ARNOLD	5/8
1711	1375 MAPLE ST ARNOLD	5/8
1712	1407 MAPLE ST ARNOLD	5/8
1713	1516 MAPLE ST ARNOLD	5/8
1714	1686 MAPLE ST ARNOLD	5/8
1715	1720 MAPLE ST ARNOLD	5/8
1716	1737 MAPLE ST ARNOLD	5/8
1717	1754 MAPLE ST ARNOLD	5/8"
1718	1384 MAPLE/LAUREL CR ARNOLD	5/8"
1719	2702 MCKENZIE AVE ARNOLD	5/8"
1720	2718 MCKENZIE AVE ARNOLD	5/8
1721	2754 MCKENZIE AVE ARNOLD	5/8
1722	2792 MCKENZIE AVE ARNOLD	5/8
1723	2795 MCKENZIE AVE ARNOLD	5/8
1724	2802 MCKENZIE AVE ARNOLD	5/8
1725	2830 MCKENZIE AVE ARNOLD	5/8
1726	2846 MCKENZIE AVE ARNOLD	5/8
1727	2855 MCKENZIE AVE ARNOLD	5/8
1728	2872 MCKENZIE AVE ARNOLD	5/8"
1729	2877 MCKENZIE AVE ARNOLD	5/8
1730	2893 MCKENZIE AVE ARNOLD	5/8
1731	2896 MCKENZIE AVE ARNOLD	5/8
1732	2909 MCKENZIE AVE ARNOLD	5/8
1733	2930 MCKENZIE AVE ARNOLD	5/8
1734	2936 MCKENZIE AVE ARNOLD	5/8
1735	2948 MCKENZIE AVE ARNOLD	5/8
1736	2833 MCKENZIE AVE SUITE B ARNOLD	5/8
1737	2771 MCKENZIE AVE (LSCP) ARNOLD	5/8
1738	2686 MCKENZIE/HWY 4 ARNOLD	5/8
1739	2033 MEADOW DR ARNOLD	5/8
1740	2085 MEADOW DR ARNOLD	5/8
1741	2111 MEADOW DR ARNOLD	5/8
1742	2133 MEADOW DR ARNOLD	5/8
1743	2169 MEADOW DR ARNOLD	5/8
1744	2191 MEADOW DR ARNOLD	5/8
1745	2245 MEADOW DR ARNOLD	5/8
1746	2253 MEADOW DR ARNOLD	5/8
1747	2269 MEADOW DR ARNOLD	5/8
1748	2281 MEADOW DR ARNOLD	5/8
1749	2307 MEADOW DR ARNOLD	5/8
1750	2315 MEADOW DR ARNOLD	5/8
1751	2365 MEADOW DR ARNOLD	5/8
1752	2375 MEADOW DR ARNOLD	5/8
1753	2376 MEADOW DR ARNOLD	5/8
1754	2391 MEADOW DR ARNOLD	5/8
1755	2403 MEADOW DR ARNOLD	5/8
1756	2404 MEADOW DR ARNOLD	5/8
1757	2418 MEADOW DR ARNOLD	5/8
1758	2421 MEADOW DR ARNOLD	5/8
1759	2428 MEADOW DR ARNOLD	5/8
1760	2431 MEADOW DR ARNOLD	5/8

#	ADDRESS			METER SIZE
1761	2433	MEADOW DR	ARNOLD	5/8
1762	2459	MEADOW DR	ARNOLD	5/8
1763	2469	MEADOW DR	ARNOLD	5/8
1764	2485	MEADOW DR	ARNOLD	5/8
1765	2621	MEADOW LN	ARNOLD	5/8
1766	2635	MEADOW LN	ARNOLD	5/8
1767	4440	MEADOW VIEW RD	ARNOLD	5/8
1768	50	MEADOWVIEW CT	ARNOLD	5/8
1769	51	MEADOWVIEW CT	ARNOLD	5/8
1770	60	MEADOWVIEW CT	ARNOLD	5/8
1771	63	MEADOWVIEW CT	ARNOLD	5/8
1772	70	MEADOWVIEW CT	ARNOLD	5/8
1773	77	MEADOWVIEW CT	ARNOLD	5/8
1774	78	MEADOWVIEW CT	ARNOLD	5/8
1775	87	MEADOWVIEW CT	ARNOLD	5/8
1776	88	MEADOWVIEW CT	ARNOLD	5/8
1777	90	MEADOWVIEW CT	ARNOLD	5/8
1778	99	MEADOWVIEW CT	ARNOLD	5/8
1779	100	MEADOWVIEW CT	ARNOLD	5/8
1780	107	MEADOWVIEW CT	ARNOLD	5/8
1781	108	MEADOWVIEW CT	ARNOLD	5/8
1782	119	MEADOWVIEW CT	ARNOLD	5/8
1783	131	MEADOWVIEW CT	ARNOLD	5/8
1784	134	MEADOWVIEW CT	ARNOLD	5/8
1785	END R	MEADOWVIEW CT	ARNOLD	5/8"
1786	1493	MEADOWVIEW RD	ARNOLD	5/8
1787	1515	MEADOWVIEW RD	ARNOLD	5/8
1788	1533	MEADOWVIEW RD	ARNOLD	5/8
1789	1536	MEADOWVIEW RD	ARNOLD	5/8
1790	1549	MEADOWVIEW RD	ARNOLD	5/8
1791	1554	MEADOWVIEW RD	ARNOLD	5/8
1792	1565	MEADOWVIEW RD	ARNOLD	5/8
1793	1568	MEADOWVIEW RD	ARNOLD	5/8
1794	1581	MEADOWVIEW RD	ARNOLD	5/8
1795	1584	MEADOWVIEW RD	ARNOLD	5/8
1796	1608	MEADOWVIEW RD	ARNOLD	5/8
1797	1615	MEADOWVIEW RD	ARNOLD	5/8
1798	1630	MEADOWVIEW RD	ARNOLD	5/8
1799	1641	MEADOWVIEW RD	ARNOLD	5/8
1800	1644	MEADOWVIEW RD	ARNOLD	5/8
1801	1680	MEADOWVIEW RD	ARNOLD	5/8
1802	1702	MEADOWVIEW RD	ARNOLD	5/8
1803	1715	MEADOWVIEW RD	ARNOLD	5/8
1804	1718	MEADOWVIEW RD	ARNOLD	5/8
1805	1750	MEADOWVIEW RD	ARNOLD	5/8
1806	1763	MEADOWVIEW RD	ARNOLD	5/8
1807	1764	MEADOWVIEW RD	ARNOLD	5/8
1808	1785	MEADOWVIEW RD	ARNOLD	5/8
1809	1792	MEADOWVIEW RD	ARNOLD	5/8
1810	1801	MEADOWVIEW RD	ARNOLD	5/8
1811	1806	MEADOWVIEW RD	ARNOLD	5/8
1812	1820	MEADOWVIEW RD	ARNOLD	5/8
1813	1837	MEADOWVIEW RD	ARNOLD	5/8
1814	1847	MEADOWVIEW RD	ARNOLD	5/8
1815	1854	MEADOWVIEW RD	ARNOLD	5/8

#	ADDRESS	METER SIZE
1816	1865 MEADOWVIEW RD ARNOLD	5/8"
1817	1870 MEADOWVIEW RD ARNOLD	5/8
1818	1885 MEADOWVIEW RD ARNOLD	5/8
1819	1903 MEADOWVIEW RD ARNOLD	5/8
1820	1951 MEADOWVIEW RD ARNOLD	5/8
1821	1956 MEADOWVIEW RD ARNOLD	5/8
1822	1961 MEADOWVIEW RD ARNOLD	5/8
1823	1966 MEADOWVIEW RD ARNOLD	5/8
1824	1981 MEADOWVIEW RD ARNOLD	5/8
1825	1997 MEADOWVIEW RD ARNOLD	5/8
1826	1998 MEADOWVIEW RD ARNOLD	5/8
1827	2011 MEADOWVIEW RD ARNOLD	5/8
1828	2061 MEADOWVIEW RD ARNOLD	5/8
1829	2179 MEADOWVIEW RD ARNOLD	5/8
1830	2238 MEADOWVIEW RD ARNOLD	5/8
1831	2239 MEADOWVIEW RD ARNOLD	5/8
1832	2263 MEADOWVIEW RD ARNOLD	5/8
1833	2285 MEADOWVIEW WY ARNOLD	5/8
1834	2299 MEADOWVIEW WY ARNOLD	5/8
1835	2325 MEADOWVIEW WY ARNOLD	5/8
1836	2351 MEADOWVIEW WY ARNOLD	5/8
1837	2375 MEADOWVIEW WY ARNOLD	5/8
1838	3176 MENOMINEE CT ARNOLD	5/8
1839	3190 MENOMINEE CT ARNOLD	5/8
1840	3191 MENOMINEE CT ARNOLD	5/8
1841	3210 MENOMINEE CT ARNOLD	5/8
1842	3217 MENOMINEE CT ARNOLD	5/8
1843	3239 MENOMINEE CT ARNOLD	5/8
1844	3264 MENOMINEE CT ARNOLD	5/8
1845	3297 MENOMINEE CT ARNOLD	5/8
1846	3304 MENOMINEE CT ARNOLD	5/8
1847	3307 MENOMINEE CT ARNOLD	5/8
1848	3320 MENOMINEE CT ARNOLD	5/8
1849	3340 MENOMINEE CT ARNOLD	5/8
1850	3347 MENOMINEE CT ARNOLD	5/8
1851	3362 MENOMINEE CT ARNOLD	5/8
1852	2059 MEWE CT ARNOLD	5/8
1853	2060 MEWE CT ARNOLD	5/8
1854	2069 MEWE CT ARNOLD	5/8
1855	2072 MEWE CT ARNOLD	5/8
1856	2077 MEWE CT ARNOLD	5/8
1857	2207 MIDDLE DR ARNOLD	5/8
1858	2227 MIDDLE DR ARNOLD	5/8
1859	2346 MIDDLE DR ARNOLD	5/8
1860	2352 MIDDLE DR ARNOLD	5/8
1861	2388 MIDDLE DR ARNOLD	5/8
1862	2395 MIDDLE DR ARNOLD	5/8
1863	2404 MIDDLE DR ARNOLD	5/8
1864	2431 MIDDLE DR ARNOLD	5/8
1865	2432 MIDDLE DR ARNOLD	5/8
1866	2444 MIDDLE DR ARNOLD	5/8
1867	2445 MIDDLE DR ARNOLD	5/8
1868	2457 MIDDLE DR ARNOLD	5/8
1869	2460 MIDDLE DR ARNOLD	5/8
1870	2475 MIDDLE DR ARNOLD	5/8



#	ADDRESS			METER SIZE
1871	2487	MIDDLE DR	ARNOLD	5/8
1872	2493	MIDDLE DR	ARNOLD	5/8
1873	2497	MIDDLE DR	ARNOLD	5/8
1874	2506	MIDDLE DR	ARNOLD	5/8
1875	2520	MIDDLE DR	ARNOLD	5/8
1876	2525	MIDDLE DR	ARNOLD	5/8
1877	2534	MIDDLE DR	ARNOLD	5/8
1878	2544	MIDDLE DR	ARNOLD	5/8
1879	2549	MIDDLE DR	ARNOLD	5/8
1880	2556	MIDDLE DR	ARNOLD	5/8
1881	2559	MIDDLE DR	ARNOLD	5/8
1882	2576	MIDDLE DR	ARNOLD	5/8
1883	2590	MIDDLE DR	ARNOLD	5/8
1884	33	MILL CREEK CIR	ARNOLD	5/8
1885	41	MILL CREEK CIR	ARNOLD	5/8
1886	47	MILL CREEK CIR	ARNOLD	5/8
1887	53	MILL CREEK CIR	ARNOLD	5/8
1888	59	MILL CREEK CIR	ARNOLD	5/8
1889	65	MILL CREEK CIR	ARNOLD	5/8
1890	71	MILL CREEK CIR	ARNOLD	5/8
1891	77	MILL CREEK CIR	ARNOLD	5/8
1892	83	MILL CREEK CIR	ARNOLD	5/8
1893	89	MILL CREEK CIR	ARNOLD	5/8
1894	95	MILL CREEK CIR	ARNOLD	5/8
1895	100	MILL CREEK CIR	ARNOLD	5/8
1896	101	MILL CREEK CIR	ARNOLD	5/8
1897	107	MILL CREEK CIR	ARNOLD	5/8
1898	108	MILL CREEK CIR	ARNOLD	5/8
1899	113	MILL CREEK CIR	ARNOLD	5/8
1900	116	MILL CREEK CIR	ARNOLD	5/8
1901	119	MILL CREEK CIR	ARNOLD	5/8
1902	124	MILL CREEK CIR	ARNOLD	5/8
1903	125	MILL CREEK CIR	ARNOLD	5/8
1904	130	MILL CREEK CIR	ARNOLD	5/8
1905	133	MILL CREEK CIR	ARNOLD	5/8
1906	136	MILL CREEK CIR	ARNOLD	5/8
1907	139	MILL CREEK CIR	ARNOLD	5/8
1908	142	MILL CREEK CIR	ARNOLD	5/8
1909	145	MILL CREEK CIR	ARNOLD	5/8
1910	148	MILL CREEK CIR	ARNOLD	5/8
1911	151	MILL CREEK CIR	ARNOLD	5/8
1912	157	MILL CREEK CIR	ARNOLD	5/8
1913	163	MILL CREEK CIR	ARNOLD	5/8
1914	169	MILL CREEK CIR	ARNOLD	5/8
1915	175	MILL CREEK CIR	ARNOLD	5/8"
1916	213	MILL CREEK CIR	ARNOLD	5/8
1917	219	MILL CREEK CIR	ARNOLD	5/8
1918	225	MILL CREEK CIR	ARNOLD	5/8
1919	231	MILL CREEK CIR	ARNOLD	5/8
1920	234	MILL CREEK CIR	ARNOLD	5/8
1921	237	MILL CREEK CIR	ARNOLD	5/8
1922	240	MILL CREEK CIR	ARNOLD	5/8
1923	243	MILL CREEK CIR	ARNOLD	5/8
1924	246	MILL CREEK CIR	ARNOLD	5/8"
1925	249	MILL CREEK CIR	ARNOLD	5/8

#	ADDRESS	METER SIZE
1926	252 MILL CREEK CIR ARNOLD	5/8
1927	255 MILL CREEK CIR ARNOLD	5/8
1928	258 MILL CREEK CIR ARNOLD	5/8"
1929	270 MILL CREEK CIR ARNOLD	5/8"
1930	271 MILL CREEK CIR ARNOLD	5/8
1931	308 MILL CREEK CIR ARNOLD	5/8
1932	316 MILL CREEK CIR ARNOLD	5/8
1933	2025 MITCHELL DR ARNOLD	5/8
1934	2044 MITCHELL DR ARNOLD	5/8
1935	2075 MITCHELL DR ARNOLD	5/8
1936	2076 MITCHELL DR ARNOLD	5/8
1937	2108 MITCHELL DR ARNOLD	5/8
1938	2127 MITCHELL DR ARNOLD	5/8
1939	2150 MITCHELL DR ARNOLD	5/8
1940	2195 MITCHELL DR ARNOLD	5/8
1941	2196 MITCHELL DR ARNOLD	5/8
1942	1996 MOKELUMNE DR E ARNOLD	5/8
1943	1998 MOKELUMNE DR E ARNOLD	5/8
1944	2003 MOKELUMNE DR E ARNOLD	5/8
1945	2014 MOKELUMNE DR E ARNOLD	5/8
1946	2015 MOKELUMNE DR E ARNOLD	5/8
1947	2028 MOKELUMNE DR E ARNOLD	5/8
1948	2029 MOKELUMNE DR E ARNOLD	5/8
1949	2042 MOKELUMNE DR E ARNOLD	5/8
1950	2059 MOKELUMNE DR E ARNOLD	5/8
1951	2074 MOKELUMNE DR E ARNOLD	5/8
1952	2103 MOKELUMNE DR E ARNOLD	5/8
1953	2108 MOKELUMNE DR E ARNOLD	5/8
1954	2128 MOKELUMNE DR E ARNOLD	5/8
1955	2144 MOKELUMNE DR E ARNOLD	5/8
1956	2162 MOKELUMNE DR E ARNOLD	5/8
1957	2175 MOKELUMNE DR E ARNOLD	5/8
1958	2180 MOKELUMNE DR E ARNOLD	5/8
1959	2224 MOKELUMNE DR E ARNOLD	5/8
1960	2242 MOKELUMNE DR E ARNOLD	5/8
1961	2243 MOKELUMNE DR E ARNOLD	5/8
1962	2256 MOKELUMNE DR E ARNOLD	5/8
1963	2261 MOKELUMNE DR E ARNOLD	5/8
1964	2272 MOKELUMNE DR E ARNOLD	5/8"
1965	2289 MOKELUMNE DR E ARNOLD	5/8
1966	2292 MOKELUMNE DR E ARNOLD	5/8
1967	2310 MOKELUMNE DR E ARNOLD	5/8
1968	2340 MOKELUMNE DR E ARNOLD	5/8
1969	2345 MOKELUMNE DR E ARNOLD	5/8
1970	2360 MOKELUMNE DR E ARNOLD	5/8
1971	2387 MOKELUMNE DR E ARNOLD	5/8
1972	2398 MOKELUMNE DR E ARNOLD	5/8
1973	2324 MOKELUMNE DR W ARNOLD	5/8
1974	2378 MOKELUMNE DR W ARNOLD	5/8
1975	2434 MOKELUMNE DR W ARNOLD	5/8
1976	2439 MOKELUMNE DR W ARNOLD	5/8
1977	2481 MOKELUMNE DR W ARNOLD	5/8
1978	2510 MOKELUMNE DR W ARNOLD	5/8
1979	2513 MOKELUMNE DR W ARNOLD	5/8
1980	2536 MOKELUMNE DR W ARNOLD	5/8

#	ADDRESS	METER SIZE
1981	2539 MOKELUMNE DR W ARNOLD	5/8
1982	2563 MOKELUMNE DR W ARNOLD	5/8
1983	2564 MOKELUMNE DR W ARNOLD	5/8
1984	2588 MOKELUMNE DR W ARNOLD	5/8
1985	2589 MOKELUMNE DR W ARNOLD	5/8
1986	2610 MOKELUMNE DR W ARNOLD	5/8
1987	2613 MOKELUMNE DR W ARNOLD	5/8
1988	2634 MOKELUMNE DR W ARNOLD	5/8
1989	2670 MOKELUMNE DR W ARNOLD	5/8
1990	2729 MOKELUMNE DR W ARNOLD	5/8
1991	2117 MOKELUMNE/CHAMO ARNOLD	5/8
1992	2396 MONETIER DR ARNOLD	5/8
1993	2399 MONETIER DR ARNOLD	5/8
1994	2455 MONETIER DR ARNOLD	5/8
1995	2462 MONETIER DR ARNOLD	5/8
1996	2474 MONETIER DR ARNOLD	5/8
1997	2489 MONETIER DR ARNOLD	5/8
1998	2492 MONETIER DR ARNOLD	5/8
1999	2503 MONETIER DR ARNOLD	5/8
2000	2518 MONETIER DR ARNOLD	5/8
2001	2547 MONETIER DR ARNOLD	5/8
2002	2550 MONETIER/ST MRTZ ARNOLD	5/8
2003	2409 MONETIER-THE PARK ARNOLD	5/8
2004	3163 MONOMINEE CT ARNOLD	5/8
2005	788 MORAN RD ARNOLD	5/8
2006	836 MORAN RD ARNOLD	5/8
2007	888 MORAN RD ARNOLD	5/8
2008	1224 MORAN RD ARNOLD	5/8
2009	1660 MORAN RD ARNOLD	5/8
2010	1900 MORAN RD ARNOLD	5/8
2011	1909 MORAN RD ARNOLD	5/8"
2012	1934 MORAN RD ARNOLD	5/8
2013	1963 MORAN RD ARNOLD	5/8"
2014	1977 MORAN RD ARNOLD	5/8"
2015	2038 MORAN RD ARNOLD	5/8"
2016	2059 MORAN RD ARNOLD	5/8
2017	2104 MORAN RD ARNOLD	5/8
2018	2136 MORAN RD ARNOLD	5/8
2019	2168 MORAN RD ARNOLD	5/8
2020	2187 MORAN RD ARNOLD	5/8
2021	2310 MORAN RD ARNOLD	5/8
2022	2338 MORAN RD ARNOLD	5/8
2023	2341 MORAN RD ARNOLD	5/8
2024	2346 MORAN RD ARNOLD	5/8
2025	2361 MORAN RD ARNOLD	5/8
2026	2366 MORAN RD ARNOLD	5/8
2027	2373 MORAN RD ARNOLD	5/8
2028	2381 MORAN RD ARNOLD	5/8
2029	2395 MORAN RD ARNOLD	5/8
2030	2405 MORAN RD ARNOLD	5/8
2031	2418 MORAN RD ARNOLD	5/8
2032	2451 MORAN RD ARNOLD	5/8
2033	2464 MORAN RD ARNOLD	5/8
2034	2475 MORAN RD ARNOLD	5/8
2035	2495 MORAN RD ARNOLD	5/8

#	ADDRESS			METER SIZE
2036	2496	MORAN RD	ARNOLD	5/8
2037	2513	MORAN RD	ARNOLD	5/8
2038	2527	MORAN RD	ARNOLD	5/8
2039	2530	MORAN RD	ARNOLD	5/8
2040	2188	MURPHYS DR	ARNOLD	5/8
2041	2247	MURPHYS DR	ARNOLD	5/8
2042	2254	MURPHYS DR	ARNOLD	5/8
2043	2271	MURPHYS DR	ARNOLD	5/8"
2044	2280	MURPHYS DR	ARNOLD	5/8
2045	2295	MURPHYS DR	ARNOLD	5/8
2046	2300	MURPHYS DR	ARNOLD	5/8
2047	2319	MURPHYS DR	ARNOLD	5/8
2048	2386	MURPHYS DR	ARNOLD	5/8
2049	2412	MURPHYS DR	ARNOLD	5/8
2050	2415	MURPHYS DR	ARNOLD	5/8
2051	2435	MURPHYS DR	ARNOLD	5/8
2052	2436	MURPHYS DR	ARNOLD	5/8
2053	2457	MURPHYS DR	ARNOLD	5/8
2054	2464	MURPHYS DR	ARNOLD	5/8
2055	2473	MURPHYS DR	ARNOLD	5/8
2056	2488	MURPHYS DR	ARNOLD	5/8
2057	2501	MURPHYS DR	ARNOLD	5/8
2058	2523	MURPHYS DR	ARNOLD	5/8
2059	2530	MURPHYS DR	ARNOLD	5/8
2060	2552	MURPHYS DR	ARNOLD	5/8
2061	2567	MURPHYS DR	ARNOLD	5/8
2062	2597	MURPHYS DR	ARNOLD	5/8
2063	2636	MURPHYS DR	ARNOLD	5/8
2064	2652	MURPHYS DR	ARNOLD	5/8
2065	2661	MURPHYS DR	ARNOLD	5/8"
2066	2696	MURPHYS DR	ARNOLD	5/8
2067	2705	MURPHYS DR	ARNOLD	5/8
2068	2737	MURPHYS DR	ARNOLD	5/8
2069	2746	MURPHYS DR	ARNOLD	5/8
2070	2754	MURPHYS DR	ARNOLD	5/8
2071	2801	MURPHYS DR	ARNOLD	5/8
2072	2816	MURPHYS DR	ARNOLD	5/8
2073	2824	MURPHYS DR	ARNOLD	5/8
2074	2832	MURPHYS DR	ARNOLD	5/8
2075	2845	MURPHYS DR	ARNOLD	5/8
2076	2852	MURPHYS DR	ARNOLD	5/8
2077	2883	MURPHYS DR	ARNOLD	5/8
2078	2884	MURPHYS DR	ARNOLD	5/8
2079	2902	MURPHYS DR	ARNOLD	5/8
2080	2957	MURPHYS DR	ARNOLD	5/8
2081	2996	MURPHYS DR	ARNOLD	5/8
2082	3003	MURPHYS DR	ARNOLD	5/8
2083	3069	MURPHYS DR	ARNOLD	5/8
2084	3083	MURPHYS DR	ARNOLD	5/8
2085	3099	MURPHYS DR	ARNOLD	5/8
2086	3106	MURPHYS DR	ARNOLD	5/8
2087	3124	MURPHYS DR	ARNOLD	5/8
2088	3165	MURPHYS DR	ARNOLD	5/8
2089	3181	MURPHYS DR	ARNOLD	5/8
2090	3199	MURPHYS DR	ARNOLD	5/8

#	ADDRESS			METER SIZE
2091	3202	MURPHYS DR	ARNOLD	5/8
2092	3218	MURPHYS DR	ARNOLD	5/8
2093	2193	MURPHYS DR.	ARNOLD	5/8"
2094	1817	MUSTANG RD	ARNOLD	5/8
2095	1853	MUSTANG RD	ARNOLD	5/8
2096	1893	MUSTANG RD	ARNOLD	5/8
2097	1967	MUSTANG RD	ARNOLD	5/8
2098	2001	MUSTANG RD	ARNOLD	5/8
2099	2128	MUSTANG RD	ARNOLD	5/8"
2100	2135	MUSTANG RD	ARNOLD	5/8
2101	2144	MUSTANG RD	ARNOLD	5/8
2102	2156	MUSTANG RD	ARNOLD	5/8"
2103	2171	MUSTANG RD	ARNOLD	5/8
2104	2184	MUSTANG RD	ARNOLD	5/8
2105	2197	MUSTANG RD	ARNOLD	5/8
2106	2206	MUSTANG RD	ARNOLD	5/8
2107	2219	MUSTANG RD	ARNOLD	5/8
2108	2222	MUSTANG RD	ARNOLD	5/8
2109	2237	MUSTANG RD	ARNOLD	5/8
2110	2238	MUSTANG RD	ARNOLD	5/8
2111	2258	MUSTANG RD	ARNOLD	5/8
2112	2271	MUSTANG RD	ARNOLD	5/8
2113	2276	MUSTANG RD	ARNOLD	5/8
2114	2287	MUSTANG RD	ARNOLD	5/8
2115	2290	MUSTANG RD	ARNOLD	5/8
2116	2301	MUSTANG RD	ARNOLD	5/8
2117	2304	MUSTANG RD	ARNOLD	5/8"
2118	2315	MUSTANG RD	ARNOLD	5/8
2119	2320	MUSTANG RD	ARNOLD	5/8
2120	2335	MUSTANG RD	ARNOLD	5/8
2121	2347	MUSTANG RD	ARNOLD	5/8
2122	2350	MUSTANG RD	ARNOLD	5/8
2123	2359	MUSTANG RD	ARNOLD	5/8
2124	2381	MUSTANG RD	ARNOLD	5/8
2125	2390	MUSTANG RD	ARNOLD	5/8
2126	2395	MUSTANG RD	ARNOLD	5/8
2127	2410	MUSTANG RD	ARNOLD	5/8
2128	2411	MUSTANG RD	ARNOLD	5/8
2129	2431	MUSTANG RD	ARNOLD	5/8
2130	2434	MUSTANG RD	ARNOLD	5/8
2131	2447	MUSTANG RD	ARNOLD	5/8
2132	2467	MUSTANG RD	ARNOLD	5/8
2133	2880	NAVAJO DR	ARNOLD	5/8"
2134	3290	NUGGET CT	ARNOLD	5/8
2135	3301	NUGGET CT	ARNOLD	5/8
2136	3313	NUGGET CT	ARNOLD	5/8
2137	3318	NUGGET CT	ARNOLD	5/8
2138	3333	NUGGET CT	ARNOLD	5/8
2139	3336	NUGGET CT	ARNOLD	5/8
2140	3361	NUGGET CT	ARNOLD	5/8
2141	3368	NUGGET CT	ARNOLD	5/8
2142	3416	NUGGET CT	ARNOLD	5/8
2143	3417	NUGGET CT	ARNOLD	5/8
2144	3421	NUGGET CT	ARNOLD	5/8
2145	1224	OAK CIR	ARNOLD	5/8

#	ADDRESS	METER SIZE
2146	1225 OAK CIR ARNOLD	5/8
2147	1227 OAK CIR ARNOLD	5/8
2148	1227 OAK CIR ARNOLD	5/8"
2149	1232 OAK CIR ARNOLD	5/8
2150	1250 OAK CIR ARNOLD	5/8
2151	1258 OAK CIR ARNOLD	5/8
2152	1258 OAK CIR ARNOLD	5/8
2153	1258 OAK CIR ARNOLD	5/8"
2154	1271 OAK CIR ARNOLD	5/8
2155	1308 OAK CIR ARNOLD	5/8
2156	1316 OAK CIR ARNOLD	5/8
2157	1332 OAK CIR ARNOLD	5/8
2158	1332 OAK CIR ARNOLD	5/8
2159	1343 OAK CIR ARNOLD	5/8
2160	1438 OAK CIR ARNOLD	5/8
2161	1182 OAK ST ARNOLD	5/8
2162	1205 OAK ST ARNOLD	5/8
2163	1212 OAK ST ARNOLD	5/8
2164	1182 OAKEN DR ARNOLD	5/8
2165	1193 OAKEN DR ARNOLD	5/8
2166	1200 OAKEN DR ARNOLD	5/8
2167	1201 OAKEN DR ARNOLD	5/8
2168	1220 OAKEN DR ARNOLD	5/8
2169	1223 OAKEN DR ARNOLD	5/8
2170	1236 OAKEN DR ARNOLD	5/8
2171	1239 OAKEN DR ARNOLD	5/8
2172	1266 OAKEN DR ARNOLD	5/8
2173	1279 OAKEN DR ARNOLD	5/8
2174	1280 OAKEN DR ARNOLD	5/8
2175	1300 OAKEN DR ARNOLD	5/8
2176	1303 OAKEN DR ARNOLD	5/8
2177	1311 OAKEN DR ARNOLD	5/8
2178	1556 PALOMA CT ARNOLD	5/8
2179	1561 PALOMA CT ARNOLD	5/8
2180	1564 PALOMA CT ARNOLD	5/8
2181	1575 PALOMA CT ARNOLD	5/8
2182	2121 PARDEE DR ARNOLD	5/8
2183	2128 PARDEE DR ARNOLD	5/8"
2184	2133 PARDEE DR ARNOLD	5/8
2185	2150 PARDEE DR ARNOLD	5/8
2186	2159 PARDEE DR ARNOLD	5/8"
2187	2176 PARDEE DR ARNOLD	5/8
2188	2179 PARDEE DR ARNOLD	5/8
2189	2200 PARDEE DR ARNOLD	5/8
2190	2218 PARDEE DR ARNOLD	5/8
2191	2219 PARDEE DR ARNOLD	5/8
2192	2230 PARDEE DR ARNOLD	5/8
2193	2240 PARDEE DR ARNOLD	5/8
2194	2250 PARDEE DR ARNOLD	5/8
2195	2264 PARDEE DR ARNOLD	5/8
2196	2265 PARDEE DR ARNOLD	5/8
2197	2286 PARDEE DR ARNOLD	5/8
2198	2297 PARDEE DR ARNOLD	5/8
2199	2300 PARDEE DR ARNOLD	5/8
2200	255 PAY DIRT CT ARNOLD	5/8"

#	ADDRESS	METER SIZE
2201	1671 PINE (RESTROOM) ARNOLD	5/8
2202	1615 PINE CONE DR ARNOLD	5/8
2203	1640 PINE CONE DR ARNOLD	5/8
2204	1658 PINE CONE DR ARNOLD	5/8
2205	1715 PINE CONE DR ARNOLD	5/8
2206	1743 PINE CONE DR ARNOLD	5/8
2207	1761 PINE CONE DR ARNOLD	5/8
2208	1770 PINE CONE DR ARNOLD	5/8
2209	1775 PINE CONE DR ARNOLD	5/8
2210	1806 PINE CONE DR ARNOLD	5/8
2211	1809 PINE CONE DR ARNOLD	5/8
2212	1815 PINE CONE DR ARNOLD	5/8
2213	1884 PINE CONE DR ARNOLD	5/8
2214	1912 PINE CONE DR ARNOLD	5/8
2215	1917 PINE CONE DR ARNOLD	5/8
2216	1928 PINE CONE DR ARNOLD	5/8
2217	1942 PINE CONE DR ARNOLD	5/8
2218	1949 PINE CONE DR ARNOLD	5/8
2219	1956 PINE CONE DR ARNOLD	5/8
2220	1966 PINE CONE DR ARNOLD	5/8
2221	1969 PINE CONE DR ARNOLD	5/8
2222	1993 PINE CONE DR ARNOLD	5/8
2223	2121 PINE CONE DR ARNOLD	5/8
2224	1320 PINE DR ARNOLD	5/8
2225	1323 PINE DR ARNOLD	5/8
2226	1342 PINE DR ARNOLD	5/8
2227	1376 PINE DR ARNOLD	5/8
2228	1394 PINE DR ARNOLD	5/8
2229	1407 PINE DR ARNOLD	5/8
2230	1410 PINE DR ARNOLD	5/8"
2231	1417 PINE DR ARNOLD	5/8
2232	1424 PINE DR ARNOLD	5/8
2233	1441 PINE DR ARNOLD	5/8
2234	1444 PINE DR ARNOLD	5/8
2235	1462 PINE DR ARNOLD	5/8
2236	1463 PINE DR ARNOLD	5/8
2237	1474 PINE DR ARNOLD	5/8
2238	1490 PINE DR ARNOLD	5/8
2239	1492 PINE DR ARNOLD	5/8
2240	1494 PINE DR ARNOLD	5/8
2241	1496 PINE DR ARNOLD	5/8
2242	1498 PINE DR ARNOLD	5/8
2243	1499 PINE DR ARNOLD	5/8
2244	1504 PINE DR ARNOLD	5/8
2245	1528 PINE DR ARNOLD	5/8
2246	1539 PINE DR ARNOLD	5/8
2247	1561 PINE DR ARNOLD	5/8
2248	1568 PINE DR ARNOLD	5/8
2249	1603 PINE DR ARNOLD	5/8
2250	1617 PINE DR ARNOLD	5/8"
2251	1620 PINE DR ARNOLD	5/8
2252	1638 PINE DR ARNOLD	5/8
2253	1649 PINE DR ARNOLD	5/8
2254	1650 PINE DR ARNOLD	5/8
2255	1659 PINE DR ARNOLD	5/8

#	ADDRESS			METER SIZE
2256	1660	PINE DR	ARNOLD	5/8
2257	1671	PINE DR	ARNOLD	5/8
2258	1676	PINE DR	ARNOLD	5/8"
2259	1690	PINE DR	ARNOLD	5/8
2260	1695	PINE DR	ARNOLD	5/8
2261	1708	PINE DR	ARNOLD	5/8
2262	1720	PINE DR	ARNOLD	5/8
2263	1721	PINE DR	ARNOLD	5/8
2264	1724	PINE DR	ARNOLD	5/8
2265	1740	PINE DR	ARNOLD	5/8
2266	1749	PINE DR	ARNOLD	5/8
2267	1761	PINE DR	ARNOLD	5/8
2268	1775	PINE DR	ARNOLD	5/8
2269	1784	PINE DR	ARNOLD	5/8"
2270	1787	PINE DR	ARNOLD	5/8
2271	1801	PINE DR	ARNOLD	5/8
2272	1812	PINE DR	ARNOLD	5/8
2273	1813	PINE DR	ARNOLD	5/8
2274	1825	PINE DR	ARNOLD	5/8
2275	1826	PINE DR	ARNOLD	5/8
2276	1843	PINE DR	ARNOLD	5/8
2277	1844	PINE DR	ARNOLD	5/8
2278	1851	PINE DR	ARNOLD	5/8
2279	1858	PINE DR	ARNOLD	5/8
2280	1869	PINE DR	ARNOLD	5/8
2281	1876	PINE DR	ARNOLD	5/8"
2282	1883	PINE DR	ARNOLD	5/8
2283	1888	PINE DR	ARNOLD	5/8
2284	1895	PINE DR	ARNOLD	5/8
2285	1905	PINE DR	ARNOLD	5/8
2286	1923	PINE DR	ARNOLD	5/8
2287	1932	PINE DR	ARNOLD	5/8
2288	1933	PINE DR	ARNOLD	5/8
2289	1948	PINE DR	ARNOLD	5/8
2290	1959	PINE DR	ARNOLD	5/8
2291	1962	PINE DR	ARNOLD	5/8
2292	1973	PINE DR	ARNOLD	5/8
2293	1982	PINE DR	ARNOLD	5/8
2294	1989	PINE DR	ARNOLD	5/8
2295	1998	PINE DR	ARNOLD	5/8
2296	2003	PINE DR	ARNOLD	5/8
2297	2014	PINE DR	ARNOLD	5/8
2298	2015	PINE DR	ARNOLD	5/8
2299	2027	PINE DR	ARNOLD	5/8
2300	2028	PINE DR	ARNOLD	5/8
2301	2042	PINE DR	ARNOLD	5/8
2302	2045	PINE DR	ARNOLD	5/8
2303	2064	PINE DR	ARNOLD	5/8
2304	2069	PINE DR	ARNOLD	5/8
2305	2084	PINE DR	ARNOLD	5/8
2306	2087	PINE DR	ARNOLD	5/8
2307	2110	PINE DR	ARNOLD	5/8
2308	2116	PINE DR	ARNOLD	5/8
2309	2132	PINE DR	ARNOLD	5/8
2310	2148	PINE DR	ARNOLD	5/8



#	ADDRESS			METER SIZE
2311	2174	PINE DR	ARNOLD	5/8"
2312	2188	PINE DR	ARNOLD	5/8
2313	2204	PINE DR	ARNOLD	5/8
2314	2298	PINE DR	ARNOLD	5/8
2315	2314	PINE DR	ARNOLD	5/8
2316	2346	PINE DR	ARNOLD	5/8
2317	2370	PINE DR	ARNOLD	5/8
2318	2388	PINE DR	ARNOLD	5/8
2319	2408	PINE DR	ARNOLD	5/8
2320	2422	PINE DR	ARNOLD	5/8
2321	2438	PINE DR	ARNOLD	5/8
2322	2456	PINE DR	ARNOLD	5/8
2323	2474	PINE DR	ARNOLD	5/8
2324	2490	PINE DR	ARNOLD	5/8
2325	2506	PINE DR	ARNOLD	5/8
2326	2520	PINE DR	ARNOLD	5/8
2327	2538	PINE DR	ARNOLD	5/8
2328	2558	PINE DR	ARNOLD	5/8
2329	2594	PINE DR	ARNOLD	5/8
2330	2613	PINE DR	ARNOLD	5/8
2331	2620	PINE DR	ARNOLD	5/8
2332	2621	PINE DR	ARNOLD	5/8
2333	2629	PINE DR	ARNOLD	5/8
2334	2638	PINE DR	ARNOLD	5/8"
2335	2641	PINE DR	ARNOLD	5/8
2336	2645	PINE DR	ARNOLD	5/8"
2337	2663	PINE DR	ARNOLD	5/8
2338	2664	PINE DR	ARNOLD	5/8
2339	2667	PINE DR	ARNOLD	5/8
2340	2675	PINE DR	ARNOLD	5/8
2341	2686	PINE DR	ARNOLD	5/8
2342	2700	PINE DR	ARNOLD	5/8
2343	2705	PINE DR	ARNOLD	5/8
2344	2718	PINE DR	ARNOLD	5/8
2345	2750	PINE DR	ARNOLD	5/8
2346	2766	PINE DR	ARNOLD	5/8
2347	2771	PINE DR	ARNOLD	5/8
2348	2782	PINE DR	ARNOLD	5/8
2349	2789	PINE DR	ARNOLD	5/8
2350	2802	PINE DR	ARNOLD	5/8
2351	2809	PINE DR	ARNOLD	5/8
2352	2816	PINE DR	ARNOLD	5/8
2353	2823	PINE DR	ARNOLD	5/8
2354	2842	PINE DR	ARNOLD	5/8
2355	2845	PINE DR	ARNOLD	5/8
2356	2861	PINE DR	ARNOLD	5/8
2357	2872	PINE DR	ARNOLD	5/8
2358	2886	PINE DR	ARNOLD	5/8"
2359	2889	PINE DR	ARNOLD	5/8
2360	2802	PINE KNOLL DR	ARNOLD	5/8
2361	2815	PINE KNOLL DR	ARNOLD	5/8
2362	2816	PINE KNOLL DR	ARNOLD	5/8
2363	2833	PINE KNOLL DR	ARNOLD	5/8
2364	2838	PINE KNOLL DR	ARNOLD	5/8"
2365	2847	PINE KNOLL DR	ARNOLD	5/8

#	ADDRESS	METER SIZE
2366	2852 PINE KNOLL DR ARNOLD	5/8
2367	2865 PINE KNOLL DR ARNOLD	5/8
2368	2880 PINE KNOLL DR ARNOLD	5/8
2369	2900 PINE KNOLL DR ARNOLD	5/8
2370	2916 PINE KNOLL DR ARNOLD	5/8
2371	2948 PINE KNOLL DR ARNOLD	5/8
2372	2951 PINE KNOLL DR ARNOLD	5/8
2373	2962 PINE KNOLL DR ARNOLD	5/8
2374	2980 PINE KNOLL DR ARNOLD	5/8
2375	3006 PINE KNOLL DR ARNOLD	5/8
2376	3011 PINE KNOLL DR ARNOLD	5/8
2377	3020 PINE KNOLL DR ARNOLD	5/8
2378	3028 PINE KNOLL DR ARNOLD	5/8
2379	3042 PINE KNOLL DR ARNOLD	5/8
2380	3047 PINE KNOLL DR ARNOLD	5/8
2381	3054 PINE KNOLL DR ARNOLD	5/8
2382	3066 PINE KNOLL DR ARNOLD	5/8
2383	3075 PINE KNOLL DR ARNOLD	5/8
2384	3076 PINE KNOLL DR ARNOLD	5/8
2385	3092 PINE KNOLL DR ARNOLD	5/8
2386	3101 PINE KNOLL DR ARNOLD	5/8
2387	3107 PINE KNOLL DR ARNOLD	5/8
2388	3116 PINE KNOLL DR ARNOLD	5/8
2389	3129 PINE KNOLL DR ARNOLD	5/8
2390	3146 PINE KNOLL DR ARNOLD	5/8
2391	2948 PINE LAKE DR ARNOLD	5/8
2392	2972 PINE LAKE DR ARNOLD	5/8
2393	2977 PINE LAKE DR ARNOLD	5/8
2394	2990 PINE LAKE DR ARNOLD	5/8
2395	2995 PINE LAKE DR ARNOLD	5/8
2396	3006 PINE LAKE DR ARNOLD	5/8
2397	3013 PINE LAKE DR ARNOLD	5/8"
2398	3022 PINE LAKE DR ARNOLD	5/8
2399	3036 PINE LAKE DR ARNOLD	5/8
2400	3055 PINE LAKE DR ARNOLD	5/8
2401	3066 PINE LAKE DR ARNOLD	5/8
2402	3077 PINE LAKE DR ARNOLD	5/8
2403	3094 PINE LAKE DR ARNOLD	5/8
2404	3095 PINE LAKE DR ARNOLD	5/8
2405	3111 PINE LAKE DR ARNOLD	5/8
2406	3112 PINE LAKE DR ARNOLD	5/8
2407	3128 PINE LAKE DR ARNOLD	5/8
2408	3129 PINE LAKE DR ARNOLD	5/8
2409	3146 PINE LAKE DR ARNOLD	5/8
2410	3162 PINE LAKE DR ARNOLD	5/8
2411	3200 PINE LAKE DR ARNOLD	5/8
2412	3226 PINE LAKE DR ARNOLD	5/8
2413	3282 PINE LAKE DR ARNOLD	5/8
2414	3299 PINE LAKE DR ARNOLD	5/8"
2415	3300 PINE LAKE DR ARNOLD	5/8
2416	3318 PINE LAKE DR ARNOLD	5/8
2417	3329 PINE LAKE DR ARNOLD	5/8
2418	3330 PINE LAKE DR ARNOLD	5/8
2419	1076 PINE ST ARNOLD	5/8
2420	155 PIPPIN CT ARNOLD	5/8"

#	ADDRESS	METER SIZE
2421	2788 PLACER WY ARNOLD	5/8
2422	2606 PLACER WY ARNOLD	5/8
2423	2607 PLACER WY ARNOLD	5/8
2424	2626 PLACER WY ARNOLD	5/8"
2425	2635 PLACER WY ARNOLD	5/8
2426	2640 PLACER WY ARNOLD	5/8
2427	2655 PLACER WY ARNOLD	5/8
2428	2664 PLACER WY ARNOLD	5/8
2429	2677 PLACER WY ARNOLD	5/8
2430	2684 PLACER WY ARNOLD	5/8
2431	2695 PLACER WY ARNOLD	5/8
2432	2704 PLACER WY ARNOLD	5/8
2433	2707 PLACER WY ARNOLD	5/8
2434	2716 PLACER WY ARNOLD	5/8
2435	2759 PLACER WY ARNOLD	5/8
2436	2776 PLACER WY ARNOLD	5/8
2437	2808 PLACER WY ARNOLD	5/8
2438	2809 PLACER WY ARNOLD	5/8
2439	2829 PLACER WY ARNOLD	5/8
2440	2894 PLACER WY ARNOLD	5/8
2441	2912 PLACER WY ARNOLD	5/8
2442	2950 PLACER WY ARNOLD	5/8
2443	2981 PLACER WY ARNOLD	5/8
2444	499 POMO CIR ARNOLD	5/8"
2445	3373 PONDEROSA ARNOLD	5/8
2446	0 PONDEROSA EST. ARNOLD	5/8
2447	PONDEROSA EST. ARNOLD	5/8
2448	3063 PONDEROSA RD ARNOLD	5/8
2449	3100 PONDEROSA RD ARNOLD	5/8
2450	3180 PONDEROSA RD ARNOLD	5/8
2451	3220 PONDEROSA RD ARNOLD	5/8
2452	3229 PONDEROSA RD ARNOLD	5/8
2453	3230 PONDEROSA RD ARNOLD	5/8
2454	3291 PONDEROSA RD ARNOLD	5/8
2455	3366 PONDEROSA RD ARNOLD	5/8
2456	3370 PONDEROSA RD ARNOLD	5/8
2457	709 PONDEROSA WY ARNOLD	5/8
2458	725 PONDEROSA WY ARNOLD	5/8
2459	748 PONDEROSA WY ARNOLD	5/8
2460	764 PONDEROSA WY ARNOLD	5/8
2461	793 PONDEROSA WY ARNOLD	5/8
2462	794 PONDEROSA WY ARNOLD	5/8
2463	796 PONDEROSA WY ARNOLD	5/8
2464	800 PONDEROSA WY ARNOLD	5/8
2465	880 PONDEROSA WY ARNOLD	5/8
2466	960 PONDEROSA WY ARNOLD	5/8
2467	988 PONDEROSA WY ARNOLD	5/8
2468	997 PONDEROSA WY ARNOLD	5/8
2469	1012 PONDEROSA WY ARNOLD	5/8
2470	1027 PONDEROSA WY ARNOLD	5/8
2471	1036 PONDEROSA WY ARNOLD	5/8
2472	1049 PONDEROSA WY ARNOLD	5/8
2473	1058 PONDEROSA WY ARNOLD	5/8
2474	1059 PONDEROSA WY ARNOLD	5/8
2475	1080 PONDEROSA WY ARNOLD	5/8

#	ADDRESS	METER SIZE
2476	1083 PONDEROSA WY ARNOLD	5/8
2477	1100 PONDEROSA WY ARNOLD	5/8
2478	1101 PONDEROSA WY ARNOLD	5/8
2479	1114 PONDEROSA WY ARNOLD	5/8
2480	1120 PONDEROSA WY ARNOLD	5/8
2481	1130 PONDEROSA WY ARNOLD	5/8
2482	1145 PONDEROSA WY ARNOLD	5/8
2483	1159 PONDEROSA WY ARNOLD	5/8
2484	1160 PONDEROSA WY ARNOLD	5/8
2485	1171 PONDEROSA WY ARNOLD	5/8
2486	1186 PONDEROSA WY ARNOLD	5/8
2487	1191 PONDEROSA WY ARNOLD	5/8
2488	1211 PONDEROSA WY ARNOLD	5/8
2489	1237 PONDEROSA WY ARNOLD	5/8
2490	1253 PONDEROSA WY ARNOLD	5/8
2491	1254 PONDEROSA WY ARNOLD	5/8
2492	1292 PONDEROSA WY ARNOLD	5/8
2493	1314 PONDEROSA WY ARNOLD	5/8
2494	1319 PONDEROSA WY ARNOLD	5/8
2495	1332 PONDEROSA WY ARNOLD	5/8
2496	1333 PONDEROSA WY ARNOLD	5/8
2497	1271(138) PONDEROSA WY ARNOLD	5/8
2498	2895 PONDEROSA/MUSTANG ARNOLD	5/8
2499	1251 PONDEROSA/VISTA ARNOLD	5/8
2500	2692 QUARTZ DR ARNOLD	5/8
2501	2713 QUARTZ DR ARNOLD	5/8
2502	2714 QUARTZ DR ARNOLD	5/8
2503	2746 QUARTZ DR ARNOLD	5/8
2504	2767 QUARTZ DR ARNOLD	5/8
2505	2772 QUARTZ DR ARNOLD	5/8
2506	2787 QUARTZ DR ARNOLD	5/8
2507	2794 QUARTZ DR ARNOLD	5/8
2508	2811 QUARTZ DR ARNOLD	5/8
2509	2812 QUARTZ DR ARNOLD	5/8
2510	2828 QUARTZ DR ARNOLD	5/8
2511	2835 QUARTZ DR ARNOLD	5/8
2512	2842 QUARTZ DR ARNOLD	5/8
2513	2857 QUARTZ DR ARNOLD	5/8
2514	2860 QUARTZ DR ARNOLD	5/8
2515	2870 QUARTZ DR ARNOLD	5/8
2516	2873 QUARTZ DR ARNOLD	5/8
2517	2915 QUARTZ DR ARNOLD	5/8
2518	2925 QUARTZ DR ARNOLD	5/8
2519	2959 QUARTZ DR ARNOLD	5/8
2520	2975 QUARTZ DR ARNOLD	5/8
2521	3616 RAINBOW CT ARNOLD	5/8
2522	3635 RAINBOW CT ARNOLD	5/8
2523	3645 RAINBOW CT ARNOLD	5/8
2524	2033 RANCHO PARADISO ARNOLD	5/8
2525	2090 RANCHO PARADISO ARNOLD	5/8
2526	2095 RANCHO PARADISO ARNOLD	5/8
2527	2108 RANCHO PARADISO ARNOLD	5/8
2528	2115 RANCHO PARADISO ARNOLD	5/8
2529	2122 RANCHO PARADISO ARNOLD	5/8
2530	2135 RANCHO PARADISO ARNOLD	5/8

#	ADDRESS			METER SIZE
2531	2136	RANCHO PARADISO	ARNOLD	5/8
2532	2138	RANCHO PARADISO	ARNOLD	5/8
2533	2156	RANCHO PARADISO	ARNOLD	5/8"
2534	2163	RANCHO PARADISO	ARNOLD	5/8
2535	2200	RANCHO PARADISO	ARNOLD	5/8
2536	2205	RANCHO PARADISO	ARNOLD	5/8
2537	2227	RANCHO PARADISO	ARNOLD	5/8
2538	2243	RANCHO PARADISO	ARNOLD	5/8
2539	2244	RANCHO PARADISO	ARNOLD	5/8
2540	2267	RANCHO PARADISO	ARNOLD	5/8
2541	2277	RANCHO PARADISO	ARNOLD	5/8
2542	2281	RANCHO PARADISO	ARNOLD	5/8"
2543	2287	RANCHO PARADISO	ARNOLD	5/8
2544	2291	RANCHO PARADISO	ARNOLD	5/8
2545	2310	RANCHO PARADISO	ARNOLD	5/8
2546	2329	RANCHO PARADISO	ARNOLD	5/8
2547	2336	RANCHO PARADISO	ARNOLD	5/8
2548	2347	RANCHO PARADISO	ARNOLD	5/8
2549	2365	RANCHO PARADISO	ARNOLD	5/8
2550	2370	RANCHO PARADISO	ARNOLD	5/8"
2551	2390	RANCHO PARADISO	ARNOLD	5/8
2552	2410	RANCHO PARADISO	ARNOLD	5/8
2553	2411	RANCHO PARADISO	ARNOLD	5/8
2554	2419	RANCHO PARADISO	ARNOLD	5/8
2555	2428	RANCHO PARADISO	ARNOLD	5/8
2556	2200	RANCHO PARADISO #2	ARNOLD	5/8
2557	2076	RANCHO PARADISO RD	ARNOLD	5/8
2558	2011	RANCHO PARADISO - HW	ARNOLD	5/8
2559	1341	RAWHIDE DR	ARNOLD	5/8
2560	1361	RAWHIDE DR	ARNOLD	5/8
2561	1364	RAWHIDE DR	ARNOLD	5/8
2562	1370	RAWHIDE DR	ARNOLD	5/8
2563	1408	RAWHIDE DR	ARNOLD	5/8
2564	1428	RAWHIDE DR	ARNOLD	5/8"
2565	1444	RAWHIDE DR	ARNOLD	5/8
2566	1455	RAWHIDE DR	ARNOLD	5/8
2567	1460	RAWHIDE DR	ARNOLD	5/8
2568	1476	RAWHIDE DR	ARNOLD	5/8
2569	1508	RAWHIDE DR	ARNOLD	5/8
2570	1533	RAWHIDE DR	ARNOLD	5/8
2571	1565	RAWHIDE DR	ARNOLD	5/8
2572	1581	RAWHIDE DR	ARNOLD	5/8
2573	1601	RAWHIDE DR	ARNOLD	5/8
2574	1634	RAWHIDE DR	ARNOLD	5/8
2575	1637	RAWHIDE DR	ARNOLD	5/8
2576	1644	RAWHIDE DR	ARNOLD	5/8
2577	1645	RAWHIDE DR	ARNOLD	5/8
2578	1663	RAWHIDE DR	ARNOLD	5/8
2579	1664	RAWHIDE DR	ARNOLD	5/8
2580	1679	RAWHIDE DR	ARNOLD	5/8
2581	1680	RAWHIDE DR	ARNOLD	5/8
2582	1695	RAWHIDE DR	ARNOLD	5/8
2583	1696	RAWHIDE DR	ARNOLD	5/8
2584	1713	RAWHIDE DR	ARNOLD	5/8
2585	1720	RAWHIDE DR	ARNOLD	5/8

#	ADDRESS	METER SIZE
2586	1729 RAWHIDE DR ARNOLD	5/8
2587	1730 RAWHIDE DR ARNOLD	5/8
2588	1755 RAWHIDE DR ARNOLD	5/8
2589	1756 RAWHIDE DR ARNOLD	5/8
2590	1769 RAWHIDE DR ARNOLD	5/8
2591	1789 RAWHIDE DR ARNOLD	5/8
2592	1790 RAWHIDE DR ARNOLD	5/8
2593	1805 RAWHIDE DR ARNOLD	5/8
2594	1821 RAWHIDE DR ARNOLD	5/8
2595	1837 RAWHIDE DR ARNOLD	5/8
2596	1856 RAWHIDE DR ARNOLD	5/8
2597	1880 RAWHIDE DR ARNOLD	5/8
2598	1899 RAWHIDE DR ARNOLD	5/8
2599	1912 RAWHIDE DR ARNOLD	5/8
2600	1922 RAWHIDE DR ARNOLD	5/8"
2601	1940 RAWHIDE DR ARNOLD	5/8
2602	1958 RAWHIDE DR ARNOLD	5/8
2603	1972 RAWHIDE DR ARNOLD	5/8
2604	1981 RAWHIDE DR ARNOLD	5/8
2605	1998 RAWHIDE DR ARNOLD	5/8
2606	1999 RAWHIDE DR ARNOLD	5/8
2607	2029 RAWHIDE DR ARNOLD	5/8
2608	2045 RAWHIDE DR ARNOLD	5/8
2609	2077 RAWHIDE DR ARNOLD	5/8
2610	2097 RAWHIDE DR ARNOLD	5/8
2611	2113 RAWHIDE DR ARNOLD	5/8
2612	2121 RAWHIDE DR ARNOLD	5/8
2613	2151 RAWHIDE DR ARNOLD	5/8
2614	2163 RAWHIDE DR ARNOLD	5/8
2615	2183 RAWHIDE DR ARNOLD	5/8
2616	2195 RAWHIDE DR ARNOLD	5/8
2617	2200 RAWHIDE DR ARNOLD	5/8
2618	2213 RAWHIDE DR ARNOLD	5/8
2619	2230 RAWHIDE DR ARNOLD	5/8
2620	2235 RAWHIDE DR ARNOLD	5/8
2621	2257 RAWHIDE DR ARNOLD	5/8
2622	2260 RAWHIDE DR ARNOLD	5/8
2623	2273 RAWHIDE DR ARNOLD	5/8
2624	2274 RAWHIDE DR ARNOLD	5/8
2625	2277 RAWHIDE DR ARNOLD	5/8
2626	2288 RAWHIDE DR ARNOLD	5/8
2627	2295 RAWHIDE DR ARNOLD	5/8
2628	2330 RAWHIDE DR ARNOLD	5/8
2629	2331 RAWHIDE DR ARNOLD	5/8
2630	2347 RAWHIDE DR ARNOLD	5/8
2631	2368 RAWHIDE DR ARNOLD	5/8
2632	2371 RAWHIDE DR ARNOLD	5/8
2633	2377 RAWHIDE DR ARNOLD	5/8
2634	2393 RAWHIDE DR ARNOLD	5/8
2635	2403 RAWHIDE DR ARNOLD	5/8
2636	2404 RAWHIDE DR ARNOLD	5/8
2637	2137 RAWHIDE RD ARNOLD	5/8
2638	0 REC. BUILDING ARNOLD	1.0
2639	378 ROCKY RIDGE CT ARNOLD	5/8
2640	380 ROCKY RIDGE CT ARNOLD	5/8

#	ADDRESS			METER SIZE
2641	383	ROCKY RIDGE CT	ARNOLD	5/8
2642	388	ROCKY RIDGE CT	ARNOLD	5/8
2643	1604	SANDALWOOD DR	ARNOLD	5/8
2644	1530	SECOND ST	ARNOLD	5/8
2645	1531	SECOND ST	ARNOLD	5/8
2646	1541	SECOND ST	ARNOLD	5/8
2647	1548	SECOND ST	ARNOLD	5/8
2648	1555	SECOND ST	ARNOLD	5/8
2649	1567	SECOND ST	ARNOLD	5/8
2650	1572	SECOND ST	ARNOLD	5/8
2651	1578	SECOND ST	ARNOLD	5/8
2652	1581	SECOND ST	ARNOLD	5/8
2653	1612	SECOND ST	ARNOLD	5/8
2654	1622	SECOND ST	ARNOLD	5/8
2655	1623	SECOND ST	ARNOLD	5/8
2656	1635	SECOND ST	ARNOLD	5/8"
2657	1636	SECOND ST	ARNOLD	5/8"
2658	1648	SECOND ST	ARNOLD	5/8
2659	1649	SECOND ST	ARNOLD	5/8
2660	1677	SECOND ST	ARNOLD	5/8
2661	1678	SECOND ST	ARNOLD	5/8
2662	1690	SECOND ST	ARNOLD	5/8
2663	1691	SECOND ST	ARNOLD	5/8
2664	1705	SECOND ST	ARNOLD	5/8
2665	1720	SECOND ST	ARNOLD	5/8"
2666	1721	SECOND ST	ARNOLD	5/8
2667	1733	SECOND ST	ARNOLD	5/8
2668	1577	SECOND/B ST	ARNOLD	5/8
2669	1141	SEQUOIA ST	ARNOLD	5/8
2670	1154	SEQUOIA ST	ARNOLD	5/8
2671	1160	SEQUOIA ST	ARNOLD	5/8
2672	1190	SEQUOIA ST	ARNOLD	5/8
2673	1206	SEQUOIA ST	ARNOLD	5/8
2674	1222	SEQUOIA ST	ARNOLD	5/8
2675	1157	SEQUOIA STREET	ARNOLD	5/8"
2676	1165	SEQUOIA STREET	ARNOLD	5/8"
2677	1171	SEQUOIA STREET	ARNOLD	5/8
2678	1256	SHADY CIR	ARNOLD	5/8
2679	1264	SHADY CIR	ARNOLD	5/8
2680	1265	SHADY CIR	ARNOLD	5/8
2681	1268	SHADY CIR	ARNOLD	5/8
2682	1271	SHADY CIR	ARNOLD	5/8
2683	1272	SHADY CIR	ARNOLD	5/8
2684	1277	SHADY CIR	ARNOLD	5/8
2685	1282	SHADY CIR	ARNOLD	5/8
2686	1294	SHADY CIR	ARNOLD	5/8
2687	1314	SHADY CIR	ARNOLD	5/8
2688	1320	SHADY CIR	ARNOLD	5/8
2689	1330	SHADY CIR	ARNOLD	5/8
2690	1331	SHADY CIR	ARNOLD	5/8
2691	1350	SHADY CIR	ARNOLD	5/8
2692	1365	SHADY CIR	ARNOLD	5/8
2693	1370	SHADY CIR	ARNOLD	5/8
2694	1379	SHADY CIR	ARNOLD	5/8
2695	2693	SHIREWOOD LN	ARNOLD	5/8

#	ADDRESS	METER SIZE
2696	2693 SHIREWOOD LN ARNOLD	5/8
2697	2784 SHIREWOOD LN ARNOLD	5/8
2698	2831 SHIREWOOD LN ARNOLD	5/8
2699	2840 SHIREWOOD LN ARNOLD	5/8
2700	2850 SHIREWOOD LN ARNOLD	5/8
2701	3538 SHOSHONE DR ARNOLD	5/8
2702	2043 SIERRA PINE WY ARNOLD	5/8
2703	2056 SIERRA PINE WY ARNOLD	5/8
2704	2059 SIERRA PINE WY ARNOLD	5/8
2705	2070 SIERRA PINE WY ARNOLD	5/8
2706	2088 SIERRA PINE WY ARNOLD	5/8
2707	2130 SIERRA PINE WY ARNOLD	5/8
2708	2146 SIERRA PINE WY ARNOLD	5/8
2709	2164 SIERRA PINE WY ARNOLD	5/8
2710	2136 SILVER DR ARNOLD	5/8
2711	2156 SILVER DR ARNOLD	5/8"
2712	2172 SILVER DR ARNOLD	5/8
2713	2173 SILVER DR ARNOLD	5/8
2714	2196 SILVER DR ARNOLD	5/8
2715	2221 SILVER DR ARNOLD	5/8
2716	2232 SILVER DR ARNOLD	5/8
2717	2235 SILVER DR ARNOLD	5/8
2718	2250 SILVER DR ARNOLD	5/8
2719	2251 SILVER DR ARNOLD	5/8
2720	2273 SILVER DR ARNOLD	5/8
2721	2282 SILVER DR ARNOLD	5/8
2722	2309 SILVER DR ARNOLD	5/8
2723	2314 SILVER DR ARNOLD	5/8
2724	2330 SILVER DR ARNOLD	5/8
2725	2335 SILVER DR ARNOLD	5/8
2726	2350 SILVER DR ARNOLD	5/8
2727	2357 SILVER DR ARNOLD	5/8
2728	2366 SILVER DR ARNOLD	5/8
2729	2375 SILVER DR ARNOLD	5/8
2730	2380 SILVER DR ARNOLD	5/8
2731	2411 SILVER DR ARNOLD	5/8
2732	2424 SILVER DR ARNOLD	5/8
2733	2429 SILVER DR ARNOLD	5/8
2734	2443 SILVER DR ARNOLD	5/8
2735	2445 SILVER DR ARNOLD	5/8
2736	2461 SILVER DR ARNOLD	5/8
2737	2490 SILVER DR ARNOLD	5/8
2738	2510 SILVER DR ARNOLD	5/8
2739	2516 SILVER DR ARNOLD	5/8
2740	2537 SILVER DR ARNOLD	5/8
2741	5551 SILVER SADDLE CT ARNOLD	5/8
2742	5634 SILVER SADDLE CT ARNOLD	5/8
2743	195 SNOWBERRY CT ARNOLD	5/8
2744	2 SPLASH DAM LOOP ARNOLD	5/8
2745	3 SPLASH DAM LOOP ARNOLD	5/8
2746	6 SPLASH DAM LOOP ARNOLD	5/8
2747	7 SPLASH DAM LOOP ARNOLD	5/8
2748	9 SPLASH DAM LOOP ARNOLD	5/8
2749	12 SPLASH DAM LOOP ARNOLD	5/8
2750	13 SPLASH DAM LOOP ARNOLD	5/8



#	ADDRESS	METER SIZE
2751	19 SPLASH DAM LOOP ARNOLD	5/8
2752	23 SPLASH DAM LOOP ARNOLD	5/8
2753	27 SPLASH DAM LOOP ARNOLD	5/8
2754	31 SPLASH DAM LOOP ARNOLD	5/8
2755	32 SPLASH DAM LOOP ARNOLD	5/8
2756	35 SPLASH DAM LOOP ARNOLD	5/8"
2757	41 SPLASH DAM LOOP ARNOLD	5/8
2758	44 SPLASH DAM LOOP ARNOLD	5/8
2759	47 SPLASH DAM LOOP ARNOLD	5/8
2760	23 SPLASH DAM WY ARNOLD	1.0
2761	42 SPLASH DAM WY ARNOLD	5/8
2762	44 SPLASH DAM WY ARNOLD	5/8
2763	46 SPLASH DAM WY ARNOLD	5/8
2764	48 SPLASH DAM WY ARNOLD	5/8
2765	50 SPLASH DAM WY ARNOLD	5/8
2766	56 SPLASH DAM WY ARNOLD	5/8
2767	60 SPLASH DAM WY ARNOLD	5/8
2768	68 SPLASH DAM WY ARNOLD	5/8
2769	75 SPLASH DAM WY ARNOLD	5/8
2770	84 SPLASH DAM WY ARNOLD	5/8
2771	91 SPLASH DAM WY ARNOLD	5/8
2772	100 SPLASH DAM WY ARNOLD	5/8
2773	107 SPLASH DAM WY ARNOLD	5/8
2774	116 SPLASH DAM WY ARNOLD	5/8
2775	125 SPLASH DAM WY ARNOLD	5/8
2776	134 SPLASH DAM WY ARNOLD	5/8
2777	150 SPLASH DAM WY ARNOLD	5/8
2778	2488 ST MORITZ DR ARNOLD	5/8
2779	2585 ST MORITZ DR ARNOLD	5/8
2780	2591 ST MORITZ DR ARNOLD	5/8
2781	2605 ST MORITZ DR ARNOLD	5/8
2782	2621 ST MORITZ DR ARNOLD	5/8
2783	2631 ST MORITZ DR ARNOLD	5/8
2784	2636 ST MORITZ DR ARNOLD	5/8
2785	2645 ST MORITZ DR ARNOLD	5/8
2786	2670 ST MORITZ DR ARNOLD	5/8
2787	2677 ST MORITZ DR ARNOLD	5/8
2788	2686 ST MORITZ DR ARNOLD	5/8
2789	2693 ST MORITZ DR ARNOLD	5/8
2790	2711 ST MORITZ DR ARNOLD	5/8"
2791	2727 ST MORITZ DR ARNOLD	5/8
2792	2781 ST MORITZ DR ARNOLD	5/8
2793	2815 ST MORITZ DR ARNOLD	5/8
2794	2823 ST MORITZ DR ARNOLD	5/8
2795	2798 ST MORITZ/ALPINE ARNOLD	5/8
2796	2763 ST MOTITZ DR ARNOLD	5/8
2797	1920 STAG WY ARNOLD	5/8
2798	1938 STAG WY ARNOLD	5/8
2799	1950 STAG WY ARNOLD	5/8
2800	1957 STAG WY ARNOLD	5/8
2801	1960 STAG WY ARNOLD	5/8
2802	3355 STAGG DR ARNOLD	5/8
2803	3371 STAGG DR ARNOLD	5/8
2804	1761 STANISLAUS DR ARNOLD	5/8
2805	1764 STANISLAUS DR ARNOLD	5/8

#	ADDRESS			METER SIZE
2806	1783	STANISLAUS DR	ARNOLD	5/8
2807	1792	STANISLAUS DR	ARNOLD	5/8
2808	1817	STANISLAUS DR	ARNOLD	5/8
2809	1822	STANISLAUS DR	ARNOLD	5/8
2810	1852	STANISLAUS DR	ARNOLD	5/8
2811	1880	STANISLAUS DR	ARNOLD	5/8
2812	1849	STANISLAUS ST	ARNOLD	5/8
2813	1879	STANISLAUS ST	ARNOLD	5/8
2814	2057	SULTANA DR	ARNOLD	5/8
2815	2412	SULTANA DR	ARNOLD	5/8
2816	2042	SULTANA RD	ARNOLD	5/8"
2817	2043	SULTANA RD	ARNOLD	5/8
2818	2056	SULTANA RD	ARNOLD	5/8
2819	2065	SULTANA RD	ARNOLD	5/8
2820	2079	SULTANA RD	ARNOLD	5/8
2821	2082	SULTANA RD	ARNOLD	5/8
2822	2126	SULTANA RD	ARNOLD	5/8
2823	2164	SULTANA RD	ARNOLD	5/8
2824	2183	SULTANA RD	ARNOLD	5/8
2825	2196	SULTANA RD	ARNOLD	5/8
2826	2241	SULTANA RD	ARNOLD	5/8
2827	2256	SULTANA RD	ARNOLD	5/8
2828	2286	SULTANA RD	ARNOLD	5/8
2829	2293	SULTANA RD	ARNOLD	5/8
2830	2307	SULTANA RD	ARNOLD	5/8
2831	2334	SULTANA RD	ARNOLD	5/8
2832	2359	SULTANA RD	ARNOLD	5/8"
2833	2371	SULTANA RD	ARNOLD	5/8
2834	2378	SULTANA RD	ARNOLD	5/8
2835	2407	SULTANA RD	ARNOLD	5/8
2836	2429	SULTANA RD	ARNOLD	5/8
2837	2436	SULTANA RD	ARNOLD	5/8
2838	2447	SULTANA RD	ARNOLD	5/8
2839	2454	SULTANA RD	ARNOLD	5/8
2840	2463	SULTANA RD	ARNOLD	5/8
2841	2472	SULTANA RD	ARNOLD	5/8
2842	2473	SULTANA RD	ARNOLD	5/8
2843	2474	SULTANA RD	ARNOLD	5/8
2844	2515	SULTANA RD	ARNOLD	5/8
2845	2522	SULTANA RD	ARNOLD	5/8
2846	2533	SULTANA RD	ARNOLD	5/8
2847	2568	SULTANA RD	ARNOLD	5/8"
2848	424	SUMMIT VIEW RD	ARNOLD	5/8
2849	435	SUMMIT VIEW RD	ARNOLD	5/8
2850	450	SUMMIT VIEW RD	ARNOLD	5/8
2851	451	SUMMIT VIEW RD	ARNOLD	5/8
2852	460	SUMMIT VIEW RD	ARNOLD	5/8
2853	467	SUMMIT VIEW RD	ARNOLD	5/8
2854	470	SUMMIT VIEW RD	ARNOLD	5/8
2855	485	SUMMIT VIEW RD	ARNOLD	5/8
2856	504	SUMMIT VIEW RD	ARNOLD	5/8
2857	505	SUMMIT VIEW RD	ARNOLD	5/8
2858	510	SUMMIT VIEW RD	ARNOLD	5/8
2859	521	SUMMIT VIEW RD	ARNOLD	5/8
2860	526	SUMMIT VIEW RD	ARNOLD	5/8"

#	ADDRESS			METER SIZE
2861	546	SUMMIT VIEW RD	ARNOLD	5/8
2862	549	SUMMIT VIEW RD	ARNOLD	5/8
2863	560	SUMMIT VIEW RD	ARNOLD	5/8
2864	582	SUMMIT VIEW RD	ARNOLD	5/8
2865	612	SUMMIT VIEW RD	ARNOLD	5/8
2866	631	SUMMIT VIEW RD	ARNOLD	5/8
2867	641	SUMMIT VIEW RD	ARNOLD	5/8
2868	655	SUMMIT VIEW RD	ARNOLD	5/8
2869	673	SUMMIT VIEW RD	ARNOLD	5/8
2870	678	SUMMIT VIEW RD	ARNOLD	5/8
2871	691	SUMMIT VIEW RD	ARNOLD	5/8
2872	700	SUMMIT VIEW RD	ARNOLD	5/8
2873	717	SUMMIT VIEW RD	ARNOLD	5/8
2874	718	SUMMIT VIEW RD	ARNOLD	5/8
2875	746	SUMMIT VIEW RD	ARNOLD	5/8
2876	749	SUMMIT VIEW RD	ARNOLD	5/8
2877	754	SUMMIT VIEW RD	ARNOLD	5/8
2878	776	SUMMIT VIEW RD	ARNOLD	5/8
2879	781	SUMMIT VIEW RD	ARNOLD	5/8
2880	805	SUMMIT VIEW RD	ARNOLD	5/8
2881	814	SUMMIT VIEW RD	ARNOLD	5/8"
2882	836	SUMMIT VIEW RD	ARNOLD	5/8
2883	874	SUMMIT VIEW RD	ARNOLD	5/8
2884	875	SUMMIT VIEW RD	ARNOLD	5/8
2885	880	SUMMIT VIEW RD	ARNOLD	5/8
2886	885	SUMMIT VIEW RD	ARNOLD	5/8
2887	888	SUMMIT VIEW RD	ARNOLD	5/8
2888	920	SUMMIT VIEW RD	ARNOLD	5/8
2889	953	SUMMIT VIEW RD	ARNOLD	5/8
2890	958	SUMMIT VIEW RD	ARNOLD	5/8
2891	985	SUMMIT VIEW RD	ARNOLD	5/8
2892	995	SUMMIT VIEW RD	ARNOLD	5/8
2893	1618	TAMARACK DR	ARNOLD	5/8
2894	1621	TAMARACK DR	ARNOLD	5/8
2895	1637	TAMARACK DR	ARNOLD	5/8
2896	1664	TAMARACK DR	ARNOLD	5/8
2897	1685	TAMARACK DR	ARNOLD	5/8
2898	1751	TAMARACK DR	ARNOLD	5/8
2899	1766	TAMARACK DR	ARNOLD	5/8
2900	1771	TAMARACK DR	ARNOLD	5/8
2901	1780	TAMARACK DR	ARNOLD	5/8
2902	1790	TAMARACK DR	ARNOLD	5/8
2903	1793	TAMARACK DR	ARNOLD	5/8
2904	1802	TAMARACK DR	ARNOLD	5/8
2905	1813	TAMARACK DR	ARNOLD	5/8
2906	1820	TAMARACK DR	ARNOLD	5/8
2907	1829	TAMARACK DR	ARNOLD	5/8
2908	1845	TAMARACK DR	ARNOLD	5/8
2909	1857	TAMARACK DR	ARNOLD	5/8
2910	1923	TAMARACK DR	ARNOLD	5/8
2911	1937	TAMARACK DR	ARNOLD	5/8
2912	1946	TAMARACK DR	ARNOLD	5/8
2913	1959	TAMARACK DR	ARNOLD	5/8
2914	1985	TAMARACK DR	ARNOLD	5/8
2915	1996	TAMARACK DR	ARNOLD	5/8

#	ADDRESS	METER SIZE
2916	2294 TAOS CT ARNOLD	5/8
2917	2310 TAOS CT ARNOLD	5/8
2918	12 THE PARK ARNOLD	5/8
2919	14 THE PARK ARNOLD	5/8
2920	16 THE PARK ARNOLD	5/8
2921	18 THE PARK ARNOLD	5/8
2922	1454 THUNDERBOLT TRL ARNOLD	5/8
2923	1515 THUNDERBOLT TRL ARNOLD	5/8
2924	1556 THUNDERBOLT TRL ARNOLD	5/8
2925	1571 THUNDERBOLT TRL ARNOLD	5/8
2926	1610 THUNDERBOLT TRL ARNOLD	5/8"
2927	1629 THUNDERBOLT TRL ARNOLD	5/8
2928	1634 THUNDERBOLT TRL ARNOLD	5/8
2929	1679 THUNDERBOLT TRL ARNOLD	5/8"
2930	1688 THUNDERBOLT TRL ARNOLD	5/8
2931	1699 THUNDERBOLT TRL ARNOLD	5/8
2932	1718 THUNDERBOLT TRL ARNOLD	5/8
2933	1754 THUNDERBOLT TRL ARNOLD	5/8
2934	1759 THUNDERBOLT TRL ARNOLD	5/8
2935	1800 THUNDERBOLT TRL ARNOLD	5/8
2936	1821 THUNDERBOLT TRL ARNOLD	5/8
2937	1829 THUNDERBOLT TRL ARNOLD	5/8
2938	1834 THUNDERBOLT TRL ARNOLD	5/8
2939	1855 THUNDERBOLT TRL ARNOLD	5/8"
2940	1870 THUNDERBOLT TRL ARNOLD	5/8
2941	1885 THUNDERBOLT TRL ARNOLD	5/8
2942	1906 THUNDERBOLT TRL ARNOLD	5/8
2943	1919 THUNDERBOLT TRL ARNOLD	5/8
2944	1934 THUNDERBOLT TRL ARNOLD	5/8
2945	1955 THUNDERBOLT TRL ARNOLD	5/8
2946	2000 THUNDERBOLT TRL ARNOLD	5/8
2947	2009 THUNDERBOLT TRL ARNOLD	5/8
2948	2030 THUNDERBOLT TRL ARNOLD	5/8
2949	2064 THUNDERBOLT TRL ARNOLD	5/8
2950	193 TIPTON HOUSE RD ARNOLD	5/8
2951	238 TIPTON HOUSE RD ARNOLD	5/8
2952	270 TIPTON HOUSE RD ARNOLD	5/8
2953	296 TIPTON HOUSE RD ARNOLD	5/8"
2954	307 TIPTON HOUSE RD ARNOLD	5/8
2955	377 TIPTON HOUSE RD ARNOLD	5/8
2956	0 UNITS 1-8 ARNOLD	1.0
2957	UNITS 20-25 ARNOLD	1.0
2958	UNITS 26-31 ARNOLD	1.0
2959	UNITS 9, 10 ARNOLD	5/8
2960	2248 VALLECITO DR ARNOLD	5/8
2961	2251 VALLECITO DR ARNOLD	5/8
2962	2283 VALLECITO DR ARNOLD	5/8
2963	2298 VALLECITO DR ARNOLD	5/8
2964	2311 VALLECITO DR ARNOLD	5/8
2965	2316 VALLECITO DR ARNOLD	5/8
2966	2333 VALLECITO DR ARNOLD	5/8
2967	2334 VALLECITO DR ARNOLD	5/8
2968	2535 VALLEY VIEW DR ARNOLD	5/8
2969	2570 VALLEY VIEW DR ARNOLD	5/8
2970	2577 VALLEY VIEW DR ARNOLD	5/8

#	ADDRESS	METER SIZE
2971	2593 VALLEY VIEW DR ARNOLD	5/8
2972	2600 VALLEY VIEW DR ARNOLD	5/8
2973	2616 VALLEY VIEW DR ARNOLD	5/8
2974	2629 VALLEY VIEW DR ARNOLD	5/8
2975	2630 VALLEY VIEW DR ARNOLD	5/8
2976	2643 VALLEY VIEW DR ARNOLD	5/8
2977	2650 VALLEY VIEW DR ARNOLD	5/8
2978	2677 VALLEY VIEW DR ARNOLD	5/8
2979	2686 VALLEY VIEW DR ARNOLD	5/8
2980	2693 VALLEY VIEW DR ARNOLD	5/8
2981	2700 VALLEY VIEW DR ARNOLD	5/8
2982	2711 VALLEY VIEW DR ARNOLD	5/8
2983	2714 VALLEY VIEW DR ARNOLD	5/8
2984	2727 VALLEY VIEW DR ARNOLD	5/8
2985	2741 VALLEY VIEW DR ARNOLD	5/8
2986	2778 VALLEY VIEW DR ARNOLD	5/8"
2987	2798 VALLEY VIEW DR ARNOLD	5/8
2988	2809 VALLEY VIEW DR ARNOLD	5/8
2989	2814 VALLEY VIEW DR ARNOLD	5/8
2990	2835 VALLEY VIEW DR ARNOLD	5/8
2991	2836 VALLEY VIEW DR ARNOLD	5/8
2992	2850 VALLEY VIEW DR ARNOLD	5/8
2993	2859 VALLEY VIEW DR ARNOLD	5/8
2994	2880 VALLEY VIEW DR ARNOLD	5/8"
2995	2910 VALLEY VIEW DR ARNOLD	5/8
2996	2919 VALLEY VIEW DR ARNOLD	5/8
2997	2931 VALLEY VIEW DR ARNOLD	5/8
2998	2950 VALLEY VIEW DR ARNOLD	5/8
2999	2967 VALLEY VIEW DR ARNOLD	5/8
3000	2978 VALLEY VIEW DR ARNOLD	5/8
3001	2985 VALLEY VIEW DR ARNOLD	5/8
3002	2998 VALLEY VIEW DR ARNOLD	5/8
3003	3007 VALLEY VIEW DR ARNOLD	5/8
3004	3023 VALLEY VIEW DR ARNOLD	5/8
3005	3026 VALLEY VIEW DR ARNOLD	5/8
3006	3038 VALLEY VIEW DR ARNOLD	5/8
3007	3043 VALLEY VIEW DR ARNOLD	5/8
3008	3052 VALLEY VIEW DR ARNOLD	5/8
3009	3061 VALLEY VIEW DR ARNOLD	5/8
3010	3070 VALLEY VIEW DR ARNOLD	5/8
3011	3091 VALLEY VIEW DR ARNOLD	5/8
3012	3096 VALLEY VIEW DR ARNOLD	5/8
3013	3102 VALLEY VIEW DR ARNOLD	5/8
3014	3126 VALLEY VIEW DR ARNOLD	5/8
3015	3131 VALLEY VIEW DR ARNOLD	5/8
3016	3142 VALLEY VIEW DR ARNOLD	5/8
3017	3147 VALLEY VIEW DR ARNOLD	5/8
3018	3158 VALLEY VIEW DR ARNOLD	5/8
3019	3167 VALLEY VIEW DR ARNOLD	5/8
3020	3174 VALLEY VIEW DR ARNOLD	5/8
3021	3185 VALLEY VIEW DR ARNOLD	5/8
3022	3192 VALLEY VIEW DR ARNOLD	5/8"
3023	3203 VALLEY VIEW DR ARNOLD	5/8
3024	3212 VALLEY VIEW DR ARNOLD	5/8
3025	3240 VALLEY VIEW DR ARNOLD	5/8

#	ADDRESS	METER SIZE
3026	3264 VALLEY VIEW DR ARNOLD	5/8
3027	3284 VALLEY VIEW DR ARNOLD	5/8
3028	3302 VALLEY VIEW DR ARNOLD	5/8
3029	3329 VALLEY VIEW DR ARNOLD	5/8
3030	3330 VALLEY VIEW DR ARNOLD	5/8
3031	3338 VALLEY VIEW DR ARNOLD	5/8
3032	3394 VALLEY VIEW DR ARNOLD	5/8
3033	3450 VALLEY VIEW DR ARNOLD	5/8
3034	2467 VENADO DR ARNOLD	5/8
3035	2480 VENADO DR ARNOLD	5/8"
3036	2487 VENADO DR ARNOLD	5/8
3037	2503 VENADO DR ARNOLD	5/8
3038	2516 VENADO DR ARNOLD	5/8
3039	2521 VENADO DR ARNOLD	5/8
3040	2532 VENADO DR ARNOLD	5/8"
3041	2539 VENADO DR ARNOLD	5/8
3042	2555 VENADO DR ARNOLD	5/8
3043	2558 VENADO DR ARNOLD	5/8
3044	2605 VENADO DR ARNOLD	5/8
3045	2621 VENADO DR ARNOLD	5/8
3046	2635 VENADO DR ARNOLD	5/8
3047	2644 VENADO DR ARNOLD	5/8
3048	2657 VENADO DR ARNOLD	5/8
3049	2710 VENADO DR ARNOLD	5/8
3050	2728 VENADO DR ARNOLD	5/8
3051	2740 VENADO DR ARNOLD	5/8
3052	2744 VENADO DR ARNOLD	5/8
3053	2753 VENADO DR ARNOLD	5/8
3054	2762 VENADO DR ARNOLD	5/8
3055	2787 VENADO DR ARNOLD	5/8
3056	2790 VENADO DR ARNOLD	5/8
3057	2805 VENADO DR ARNOLD	5/8
3058	2820 VENADO DR ARNOLD	5/8
3059	2825 VENADO DR ARNOLD	5/8
3060	2856 VENADO DR ARNOLD	5/8
3061	2865 VENADO DR ARNOLD	5/8
3062	2870 VENADO DR ARNOLD	5/8
3063	2888 VENADO DR ARNOLD	5/8
3064	2891 VENADO DR ARNOLD	5/8
3065	2928 VENADO DR ARNOLD	5/8
3066	2964 VENADO DR ARNOLD	5/8
3067	2965 VENADO DR ARNOLD	5/8
3068	2984 VENADO DR ARNOLD	5/8
3069	2999 VENADO DR ARNOLD	5/8
3070	3004 VENADO DR ARNOLD	5/8
3071	3024 VENADO DR ARNOLD	5/8
3072	3025 VENADO DR ARNOLD	5/8
3073	3039 VENADO DR ARNOLD	5/8
3074	3079 VENADO DR ARNOLD	5/8
3075	3090 VENADO DR ARNOLD	5/8
3076	3099 VENADO DR ARNOLD	5/8
3077	3113 VENADO DR ARNOLD	5/8
3078	3131 VENADO DR ARNOLD	5/8
3079	3142 VENADO DR ARNOLD	5/8
3080	3147 VENADO DR ARNOLD	5/8

#	ADDRESS	METER SIZE
3081	3161 VENADO DR ARNOLD	5/8
3082	3175 VENADO DR ARNOLD	5/8
3083	3176 VENADO DR ARNOLD	5/8
3084	3187 VENADO DR ARNOLD	5/8
3085	3188 VENADO DR ARNOLD	5/8
3086	3195 VENADO DR ARNOLD	5/8
3087	3202 VENADO DR ARNOLD	5/8
3088	3219 VENADO DR ARNOLD	5/8
3089	3235 VENADO DR ARNOLD	5/8
3090	3245 VENADO DR ARNOLD	5/8
3091	3261 VENADO DR ARNOLD	5/8
3092	3268 VENADO DR ARNOLD	5/8"
3093	3279 VENADO DR ARNOLD	5/8
3094	3308 VENADO DR ARNOLD	5/8
3095	3319 VENADO DR ARNOLD	5/8
3096	3324 VENADO DR ARNOLD	5/8
3097	3337 VENADO DR ARNOLD	5/8
3098	3348 VENADO DR ARNOLD	5/8
3099	3355 VENADO DR ARNOLD	5/8
3100	3360 VENADO DR ARNOLD	5/8
3101	3373 VENADO DR ARNOLD	5/8
3102	3378 VENADO DR ARNOLD	5/8
3103	3400 VENADO DR ARNOLD	5/8
3104	3405 VENADO DR ARNOLD	5/8
3105	3416 VENADO DR ARNOLD	5/8
3106	3436 VENADO DR ARNOLD	5/8
3107	3454 VENADO DR ARNOLD	5/8
3108	3457 VENADO DR ARNOLD	5/8
3109	3460 VENADO DR ARNOLD	5/8
3110	3466 VENADO DR ARNOLD	5/8
3111	3492 VENADO DR ARNOLD	5/8
3112	3515 VENADO DR ARNOLD	5/8
3113	3520 VENADO DR ARNOLD	5/8
3114	3529 VENADO DR ARNOLD	5/8
3115	242 VIREO WAY ARNOLD	5/8"
3116	176 VIREO WY ARNOLD	5/8"
3117	1250 VISTA DR ARNOLD	5/8
3118	1914 WARHAWK LN ARNOLD	5/8
3119	1725 WARHAWK WY ARNOLD	5/8
3120	119 WATER WHEEL WY ARNOLD	5/8
3121	122 WATER WHEEL WY ARNOLD	5/8
3122	133 WATER WHEEL WY ARNOLD	5/8
3123	134 WATER WHEEL WY ARNOLD	5/8
3124	145 WATER WHEEL WY ARNOLD	5/8
3125	150 WATER WHEEL WY ARNOLD	5/8
3126	161 WATER WHEEL WY ARNOLD	5/8
3127	179 WATER WHEEL WY ARNOLD	5/8
3128	191 WATER WHEEL WY ARNOLD	5/8"
3129	201 WATER WHEEL WY ARNOLD	5/8
3130	219 WATER WHEEL WY ARNOLD	5/8
3131	231 WATER WHEEL WY ARNOLD	5/8
3132	234 WATER WHEEL WY ARNOLD	5/8
3133	239 WATER WHEEL WY ARNOLD	5/8
3134	247 WATER WHEEL WY ARNOLD	5/8
3135	255 WATER WHEEL WY ARNOLD	5/8

#	ADDRESS	METER SIZE
3136	1559 WAWONA WY ARNOLD	5/8
3137	118 WOOD CHIP CIR ARNOLD	5/8
3138	119 WOOD CHIP CIR ARNOLD	5/8
3139	124 WOOD CHIP CIR ARNOLD	5/8"
3140	130 WOOD CHIP CIR ARNOLD	5/8
3141	134 WOOD CHIP CIR ARNOLD	5/8
3142	137 WOOD CHIP CIR ARNOLD	5/8
3143	140 WOOD CHIP CIR ARNOLD	5/8
3144	146 WOOD CHIP CIR ARNOLD	5/8
3145	149 WOOD CHIP CIR ARNOLD	5/8
3146	152 WOOD CHIP CIR ARNOLD	5/8
3147	156 WOOD CHIP CIR ARNOLD	5/8
3148	162 WOOD CHIP CIR ARNOLD	5/8
3149	168 WOOD CHIP CIR ARNOLD	5/8
3150	169 WOOD CHIP CIR ARNOLD	5/8
3151	174 WOOD CHIP CIR ARNOLD	5/8
3152	178 WOOD CHIP CIR ARNOLD	5/8
3153	184 WOOD CHIP CIR ARNOLD	5/8
3154	187 WOOD CHIP CIR ARNOLD	5/8
3155	190 WOOD CHIP CIR ARNOLD	5/8
3156	4940 WYLDERIDGE ARNOLD	5/8
3157	5158 WYLDERIDGE ARNOLD	5/8
3158	5577 WYLDERIDGE ARNOLD	5/8
3159	5690 WYLDERIDGE ARNOLD	5/8
3160	5148 WYLDERIDGE DR ARNOLD	5/8
3161	5350 WYLDERIDGE DR ARNOLD	5/8
3162	5656 WYLDERIDGE DR ARNOLD	5/8
3163	5697 WYLDERIDGE DR ARNOLD	5/8
3164	5418 WYLDERIDGE ARNOLD	5/8"
3165	4545 WYNN ST ARNOLD	5/8
3166	4462 HWY 4 AVERY	1.0
3167	4482 MORAN RD (SAFARI) AVERY	1.0
3168	3387 HWY 4 AVERY	5/8
3169	630 ROAN WY AVERY	5/8
3170	682 ROAN WY AVERY	5/8
3171	469 BLACKBIRD LN AVERY	5/8
3172	460 SHEEP RANCH RD AVERY	5/8
3173	536 SHEEP RANCH RD AVERY	5/8
3174	141 AVERY SHEEP RANCH RIAVERY	5/8
3175	4857 MORRIS RD AVERY	5/8
3176	91 AVERY SHEEP RANCH RIAVERY	5/8
3177	73 AVERY SHEEP RANCH RIAVERY	5/8
3178	57 AVERY SHEEP RANCH RIAVERY	5/8
3179	383 SHEEP RANCH RD AVERY	5/8
3180	591 ROAN WY AVERY	5/8
3181	330 BIRD DOG CIR AVERY	5/8
3182	642 BLACKBIRD LN AVERY	5/8
3183	164 AVERY SHEEP RANCH RIAVERY	5/8
3184	374 BIRD DOG CIR AVERY	5/8
3185	740 ROAN WY AVERY	5/8
3186	266 BIRD DOG CIR AVERY	5/8
3187	340 BIRD DOG CIR AVERY	5/8
3188	598 ROAN WY AVERY	5/8
3189	96 AVERY SHEEP RANCH RIAVERY	5/8
3190	302 GREY MARE RD AVERY	5/8



#	ADDRESS	METER SIZE
3191	399 SHEEP RANCH RD AVERY	5/8
3192	4355 HWY 4 AVERY	5/8
3193	4207 HWY 4 AVERY	5/8
3194	427 BLACKBIRD LN AVERY	5/8
3195	407 GREY MARE RD AVERY	5/8
3196	4364 HWY 4 AVERY	5/8
3197	663 ROAN WY AVERY	5/8
3198	320 SHEEP RANCH RD AVERY	5/8
3199	561 BLACKBIRD LN AVERY	5/8
3200	4697 MORAN RD AVERY	5/8
3201	627 ROAN WY AVERY	5/8
3202	609 ROAN WY AVERY	5/8
3203	61 AVERY SHEEP RANCH RI AVERY	5/8
3204	531 BLACK BIRD LN AVERY	5/8
3205	399 BLACKBIRD LN AVERY	5/8
3206	692 BLACKBIRD LN AVERY	5/8
3207	121 HOWARD CT AVERY	5/8
3208	584 SORREL RD AVERY	5/8
3209	694 BLACKBIRD LN AVERY	5/8
3210	712 ROAN WY AVERY	5/8
3211	4556 SEGALE RD AVERY	5/8
3212	711 SHEEP RANCH RD AVERY	5/8
3213	600 SHEEP RANCH RD AVERY	5/8
3214	321 BIRD DOG CIR AVERY	5/8
3215	84 AVERY SHEEP RANCH RI AVERY	5/8
3216	646 ROAN WY AVERY	5/8
3217	4675 MORAN RD AVERY	5/8
3218	491 SHEEP RANCH RD AVERY	5/8
3219	575 SHEEP RANCH RD AVERY	5/8
3220	266 SHEEP RANCH RD AVERY	5/8
3221	265 SHEEP RANCH RD AVERY	5/8
3222	553 SORREL RD AVERY	5/8
3223	652 ROAN WY AVERY	5/8
3224	4631 MORAN RD AVERY	5/8
3225	559 SHEEP RANCH RD AVERY	5/8
3226	357 SHEEP RANCH RD AVERY	5/8
3227	450 BIRD DOG CIR AVERY	5/8
3228	378 BIRD DOG CIR AVERY	5/8
3229	324 BLUEBIRD LN AVERY	5/8
3230	325 BLUEBIRD LN AVERY	5/8
3231	634 SHEEP RANCH RD AVERY	5/8
3232	230 SHEEP RANCH RD AVERY	5/8
3233	33 AVERY SHEEP RANCH RI AVERY	5/8
3234	105 AVERY SHEEP RANCH RI AVERY	5/8
3235	480 BLACKBIRD LN AVERY	5/8
3236	573 ROAN WY AVERY	5/8
3237	4529 HWY 4 AVERY	5/8
3238	337 SHEEP RANCH RD AVERY	5/8
3239	603 SORREL RD AVERY	5/8
3240	0000 HIGHWAY 4 AVERY	5/8
3241	293 BLUEBIRD LN AVERY	5/8
3242	4573 MORAN RD AVERY	5/8
3243	550 SHEEP RANCH RD AVERY	5/8
3244	4550 MORAN RD AVERY	5/8
3245	244 SHEEP RANCH RD AVERY	5/8

#	ADDRESS	METER SIZE
3246	416 GREY MARE RD AVERY	5/8
3247	4100 HWY 4 AVERY	5/8
3248	574 ROAN WY AVERY	5/8
3249	18 AVERY SHEEP RANCH RI AVERY	5/8
3250	235 SHEEP RANCH RD AVERY	5/8
3251	323 SHEEP RANCH RD AVERY	5/8
3252	339 GREY MARE RD AVERY	5/8
3253	209 AVERY SHEEP RANCH RI AVERY	5/8
3254	339 BLUEBIRD LN AVERY	5/8
3255	503 SHEEP RANCH RD AVERY	5/8
3256	4116 HWY 4 MTR A AVERY	5/8
3257	4116 HWY 4 MTR B AVERY	5/8
3258	623 SHEEP RANCH RD AVERY	5/8
3259	180 AVERY SHEEP RANCH RI AVERY	5/8
3260	311 BLUEBIRD LN AVERY	5/8
3261	668 ROAN WY AVERY	5/8
3262	425 GREY MARE RD AVERY	5/8
3263	271 BLUEBIRD LN AVERY	5/8
3264	118 AVERY SHEEP RANCH RI AVERY	5/8
3265	356 BIRD DOG CIR AVERY	5/8
3266	300 BLUEBIRD LN AVERY	5/8
3267	539 SHEEP RANCH RD AVERY	5/8
3268	442 SHEEP RANCH RD AVERY	5/8
3269	4395 HWY 4 AVERY	5/8
3270	282 SHEEP RANCH RD AVERY	5/8
3271	699 ROAN WY AVERY	5/8
3272	189 AVERY SHEEP RANCH RI AVERY	5/8
3273	464 SHEEP RANCH RD AVERY	5/8
3274	357 BLUEBIRD LN AVERY	5/8
3275	450 GREY MARE RD AVERY	5/8
3276	574 BLACKBIRD LN AVERY	5/8
3277	455 SHEEP RANCH RD AVERY	5/8
3278	133 HOWARD CT AVERY	5/8
3279	588 BLACKBIRD LN AVERY	5/8
3280	128 HOWARD CT AVERY	5/8
3281	571 SORREL RD AVERY	5/8
3282	314 BIRD DOG CIR AVERY	5/8
3283	499 BLACKBIRD LN AVERY	5/8
3284	329 GREY MARE RD AVERY	5/8
3285	362 GREY MARE RD AVERY	5/8
3286	435 SHEEP RANCH RD AVERY	5/8
3287	662 ROAN WY AVERY	5/8
3288	447 GREY MARE RD AVERY	5/8
3289	517 SHEEP RANCH RD AVERY	5/8
3290	579 SORREL RD AVERY	5/8
3291	68 AVERY HOTEL RD AVERY	5/8
3292	370 BLUE BIRD LANE AVERY	5/8
3293	148 AVERY SHEEP RANCH RI AVERY	5/8
3294	408 SHEEP RANCH RD AVERY	5/8
3295	4549 HWY 4 AVERY	5/8
3296	424 SHEEP RANCH RD AVERY	5/8
3297	379 BIRD DOG CIR AVERY	5/8
3298	202 SHEEP RANCH RD AVERY	5/8
3299	698 ROAN WY AVERY	5/8
3300	157 AVERY SHEEP RANCH RI AVERY	5/8

#	ADDRESS	METER SIZE
3301	221 HUNTER DAM RD AVERY	5/8
3302	3684 MORAN RD AVERY	5/8"
3303	4529 HWY 4 AVERY	5/8"
3304	125 AVERY SHEEP RANCH RIAVERY	5/8"
3305	344 SHEEP RANCH RD AVERY	5/8"
3306	3361 HWY 4 AVERY	5/8"
3307	453 BLACKBIRD LN AVERY	5/8"
3308	4541 SEGALE RD AVERY	5/8"
3309	4426 MORAN ROAD AVERY	5/8"
3310	3263 ARAPAHO CT CAMP CONNELL	5/8
3311	3281 ARAPAHO CT CAMP CONNELL	5/8
3312	3299 ARAPAHO CT CAMP CONNELL	5/8
3313	3718 BEN THORN DR CAMP CONNELL	5/8
3314	3743 BEN THORN DR CAMP CONNELL	5/8
3315	3744 BEN THORN DR CAMP CONNELL	5/8
3316	3757 BEN THORN DR CAMP CONNELL	5/8"
3317	3805 BEN THORN DR CAMP CONNELL	5/8
3318	3878 BEN THORN DR CAMP CONNELL	5/8
3319	3715 BEN THORN DR AKA 240 CAMP CONNELL	5/8
3320	3283 BIG FOOT CIR CAMP CONNELL	5/8
3321	3321 BIG FOOT CIR CAMP CONNELL	5/8
3322	3339 BIG FOOT CIR CAMP CONNELL	5/8
3323	3359 BIG FOOT CIR CAMP CONNELL	5/8
3324	3375 BIG FOOT CIR CAMP CONNELL	5/8
3325	3389 BIG FOOT CIR CAMP CONNELL	5/8
3326	3449 BIG FOOT CIR CAMP CONNELL	5/8
3327	3517 BIG FOOT CIR CAMP CONNELL	5/8
3328	3527 BIG FOOT CIR CAMP CONNELL	5/8
3329	3549 BIG FOOT CIR CAMP CONNELL	5/8
3330	3571 BIG FOOT CIR CAMP CONNELL	5/8
3331	3595 BIG FOOT CIR CAMP CONNELL	5/8
3332	3621 BIG FOOT CIR CAMP CONNELL	5/8
3333	3637 BIG FOOT CIR CAMP CONNELL	5/8
3334	3643 BIG FOOT CIR CAMP CONNELL	5/8
3335	3697 BIG FOOT CIR CAMP CONNELL	5/8
3336	3723 BIG FOOT CIR CAMP CONNELL	5/8
3337	3813 BIG FOOT CIR CAMP CONNELL	5/8
3338	3843 BIG FOOT CIR CAMP CONNELL	5/8
3339	3878 BIG FOOT CIR CAMP CONNELL	5/8
3340	3872 BIG FOOT CIR(AKA 3873) CAMP CONNELL	5/8
3341	286 BIRING DR CAMP CONNELL	5/8
3342	4435 BLACKFOOT CIR CAMP CONNELL	5/8
3343	4453 BLACKFOOT CIR CAMP CONNELL	5/8
3344	4467 BLACKFOOT CIR CAMP CONNELL	5/8
3345	4479 BLACKFOOT CIR CAMP CONNELL	5/8
3346	4493 BLACKFOOT CIR CAMP CONNELL	5/8
3347	4507 BLACKFOOT CIR CAMP CONNELL	5/8
3348	4521 BLACKFOOT CIR CAMP CONNELL	5/8
3349	4535 BLACKFOOT CIR CAMP CONNELL	5/8
3350	4549 BLACKFOOT CIR CAMP CONNELL	5/8
3351	4561 BLACKFOOT CIR CAMP CONNELL	5/8
3352	4569 BLACKFOOT CIR CAMP CONNELL	5/8
3353	4599 BLACKFOOT CIR CAMP CONNELL	5/8
3354	4633 BLACKFOOT CIR CAMP CONNELL	5/8
3355	4651 BLACKFOOT CIR CAMP CONNELL	5/8

#	ADDRESS	METER SIZE
3356	44 CAMPBELL LN CAMP CONNELL	5/8
3357	62 CAMPBELL LN CAMP CONNELL	5/8
3358	63 CAMPBELL LN CAMP CONNELL	5/8
3359	75 CAMPBELL LN CAMP CONNELL	5/8
3360	76 CAMPBELL LN CAMP CONNELL	5/8
3361	85 CAMPBELL LN CAMP CONNELL	5/8
3362	86 CAMPBELL LN CAMP CONNELL	5/8
3363	101 CAMPBELL LN CAMP CONNELL	5/8
3364	108 CAMPBELL LN CAMP CONNELL	5/8
3365	129 CAMPBELL LN CAMP CONNELL	5/8
3366	130 CAMPBELL LN CAMP CONNELL	5/8"
3367	142 CAMPBELL LN CAMP CONNELL	5/8
3368	156 CAMPBELL LN CAMP CONNELL	5/8
3369	163 CAMPBELL LN CAMP CONNELL	5/8
3370	170 CAMPBELL LN CAMP CONNELL	5/8
3371	187 CAMPBELL LN CAMP CONNELL	5/8
3372	200 CAMPBELL LN CAMP CONNELL	5/8
3373	3243 CHUMACH CIR CAMP CONNELL	5/8
3374	2794 CHUMASH CIR CAMP CONNELL	5/8
3375	2809 CHUMASH CIR CAMP CONNELL	5/8
3376	2820 CHUMASH CIR CAMP CONNELL	5/8
3377	2825 CHUMASH CIR CAMP CONNELL	5/8
3378	2842 CHUMASH CIR CAMP CONNELL	5/8
3379	2843 CHUMASH CIR CAMP CONNELL	5/8
3380	2858 CHUMASH CIR CAMP CONNELL	5/8
3381	2859 CHUMASH CIR CAMP CONNELL	5/8
3382	2862 CHUMASH CIR CAMP CONNELL	5/8
3383	2863 CHUMASH CIR CAMP CONNELL	5/8
3384	2878 CHUMASH CIR CAMP CONNELL	5/8"
3385	2893 CHUMASH CIR CAMP CONNELL	5/8
3386	2908 CHUMASH CIR CAMP CONNELL	5/8
3387	2911 CHUMASH CIR CAMP CONNELL	5/8
3388	2926 CHUMASH CIR CAMP CONNELL	5/8
3389	2927 CHUMASH CIR CAMP CONNELL	5/8
3390	2950 CHUMASH CIR CAMP CONNELL	5/8
3391	2955 CHUMASH CIR CAMP CONNELL	5/8
3392	2971 CHUMASH CIR CAMP CONNELL	5/8
3393	2972 CHUMASH CIR CAMP CONNELL	5/8"
3394	2987 CHUMASH CIR CAMP CONNELL	5/8
3395	2996 CHUMASH CIR CAMP CONNELL	5/8
3396	3003 CHUMASH CIR CAMP CONNELL	5/8
3397	3021 CHUMASH CIR CAMP CONNELL	5/8
3398	3022 CHUMASH CIR CAMP CONNELL	5/8
3399	3037 CHUMASH CIR CAMP CONNELL	5/8
3400	3044 CHUMASH CIR CAMP CONNELL	5/8
3401	3057 CHUMASH CIR CAMP CONNELL	5/8
3402	3058 CHUMASH CIR CAMP CONNELL	5/8
3403	3079 CHUMASH CIR CAMP CONNELL	5/8
3404	3094 CHUMASH CIR CAMP CONNELL	5/8
3405	3097 CHUMASH CIR CAMP CONNELL	5/8
3406	3111 CHUMASH CIR CAMP CONNELL	5/8
3407	3129 CHUMASH CIR CAMP CONNELL	5/8
3408	3149 CHUMASH CIR CAMP CONNELL	5/8
3409	3158 CHUMASH CIR CAMP CONNELL	5/8
3410	3189 CHUMASH CIR CAMP CONNELL	5/8

#	ADDRESS	METER SIZE
3411	3190 CHUMASH CIR CAMP CONNELL	5/8
3412	3207 CHUMASH CIR CAMP CONNELL	5/8
3413	3225 CHUMASH CIR CAMP CONNELL	5/8
3414	3248 CHUMASH CIR CAMP CONNELL	5/8
3415	3261 CHUMASH CIR CAMP CONNELL	5/8
3416	3285 CHUMASH CIR CAMP CONNELL	5/8"
3417	3314 CHUMASH CIR CAMP CONNELL	5/8
3418	3333 CHUMASH CIR CAMP CONNELL	5/8
3419	3347 CHUMASH CIR CAMP CONNELL	5/8
3420	3352 CHUMASH CIR CAMP CONNELL	5/8
3421	3373 CHUMASH CIR CAMP CONNELL	5/8
3422	3397 CHUMASH CIR CAMP CONNELL	5/8
3423	3400 CHUMASH CIR CAMP CONNELL	5/8
3424	3419 CHUMASH CIR CAMP CONNELL	5/8
3425	3432 CHUMASH CIR CAMP CONNELL	5/8
3426	3433 CHUMASH CIR CAMP CONNELL	5/8
3427	3449 CHUMASH CIR CAMP CONNELL	5/8
3428	3452 CHUMASH CIR CAMP CONNELL	5/8
3429	27 CREEKSIDE DR CAMP CONNELL	5/8
3430	41 CREEKSIDE DR CAMP CONNELL	5/8
3431	53 CREEKSIDE DR CAMP CONNELL	5/8
3432	77 CREEKSIDE DR CAMP CONNELL	5/8
3433	97 CREEKSIDE DR CAMP CONNELL	5/8
3434	107 CREEKSIDE DR CAMP CONNELL	5/8
3435	109 CREEKSIDE DR CAMP CONNELL	5/8
3436	111 CREEKSIDE DR CAMP CONNELL	5/8
3437	114 CREEKSIDE DR CAMP CONNELL	5/8"
3438	124 CREEKSIDE DR CAMP CONNELL	5/8
3439	131 CREEKSIDE DR CAMP CONNELL	5/8
3440	135 CREEKSIDE DR CAMP CONNELL	5/8
3441	137 CREEKSIDE DR CAMP CONNELL	5/8
3442	138 CREEKSIDE DR CAMP CONNELL	5/8
3443	149 CREEKSIDE DR CAMP CONNELL	5/8
3444	163 CREEKSIDE DR CAMP CONNELL	5/8
3445	166 CREEKSIDE DR CAMP CONNELL	5/8
3446	179 CREEKSIDE DR CAMP CONNELL	5/8
3447	184 CREEKSIDE DR CAMP CONNELL	5/8
3448	189 CREEKSIDE DR CAMP CONNELL	5/8
3449	192 CREEKSIDE DR CAMP CONNELL	5/8
3450	218 CREEKSIDE DR CAMP CONNELL	5/8"
3451	227 CREEKSIDE DR CAMP CONNELL	5/8
3452	230 CREEKSIDE DR CAMP CONNELL	5/8
3453	244 CREEKSIDE DR CAMP CONNELL	5/8
3454	3784 CROW CT CAMP CONNELL	5/8
3455	3801 CROW CT CAMP CONNELL	5/8
3456	3804 CROW CT CAMP CONNELL	5/8
3457	3818 CROW CT CAMP CONNELL	5/8
3458	3829 CROW CT CAMP CONNELL	5/8
3459	3863 CROW CT CAMP CONNELL	5/8
3460	3915 CROW DR CAMP CONNELL	5/8
3461	3924 CROW DR CAMP CONNELL	5/8
3462	3937 CROW DR CAMP CONNELL	5/8
3463	3955 CROW DR CAMP CONNELL	5/8
3464	3956 CROW DR CAMP CONNELL	5/8
3465	3975 CROW DR CAMP CONNELL	5/8

#	ADDRESS	METER SIZE
3466	3997 CROW DR CAMP CONNELL	5/8
3467	954 HIAWATHA WY CAMP CONNELL	5/8
3468	947 HIAWATHA WY CAMP CONNELL	5/8
3469	969 HIAWATHA WY CAMP CONNELL	5/8
3470	984 HIAWATHA WY CAMP CONNELL	5/8
3471	993 HIAWATHA WY CAMP CONNELL	5/8
3472	1010 HIAWATHA WY CAMP CONNELL	5/8
3473	1022 HIAWATHA WY CAMP CONNELL	5/8
3474	1023 HIAWATHA WY CAMP CONNELL	5/8
3475	4503 HOKAN CIR CAMP CONNELL	5/8
3476	4523 HOKAN CIR CAMP CONNELL	5/8
3477	4541 HOKAN CIR CAMP CONNELL	5/8"
3478	4546 HOKAN CIR CAMP CONNELL	5/8
3479	4557 HOKAN CIR CAMP CONNELL	5/8"
3480	4564 HOKAN CIR CAMP CONNELL	5/8
3481	4575 HOKAN CIR CAMP CONNELL	5/8
3482	4580 HOKAN CIR CAMP CONNELL	5/8
3483	4593 HOKAN CIR CAMP CONNELL	5/8
3484	4621 HOKAN CIR CAMP CONNELL	5/8
3485	4637 HOKAN CIR CAMP CONNELL	5/8
3486	4668 HOKAN CIR CAMP CONNELL	5/8
3487	4673 HOKAN CIR CAMP CONNELL	5/8"
3488	4688 HOKAN CIR CAMP CONNELL	5/8
3489	4689 HOKAN CIR CAMP CONNELL	5/8"
3490	4706 HOKAN CIR CAMP CONNELL	5/8
3491	4707 HOKAN CIR CAMP CONNELL	5/8
3492	4725 HOKAN CIR CAMP CONNELL	5/8
3493	4741 HOKAN CIR CAMP CONNELL	5/8
3494	4759 HOKAN CIR CAMP CONNELL	5/8
3495	4777 HOKAN CIR CAMP CONNELL	5/8
3496	4796 HOKAN CIR CAMP CONNELL	5/8
3497	4814 HOKAN CIR CAMP CONNELL	5/8
3498	4819 HOKAN CIR CAMP CONNELL	5/8"
3499	4822 HOKAN CIR CAMP CONNELL	5/8"
3500	4840 HOKAN CIR CAMP CONNELL	5/8
3501	4847 HOKAN CIR CAMP CONNELL	5/8
3502	4868 HOKAN CIR CAMP CONNELL	5/8
3503	4881 HOKAN CIR CAMP CONNELL	5/8
3504	4895 HOKAN CIR CAMP CONNELL	5/8
3505	4909 HOKAN CIR CAMP CONNELL	5/8
3506	4923 HOKAN CIR CAMP CONNELL	5/8
3507	4941 HOKAN CIR CAMP CONNELL	5/8"
3508	4954 HOKAN CIR CAMP CONNELL	5/8
3509	4959 HOKAN CIR CAMP CONNELL	5/8
3510	4968 HOKAN CIR CAMP CONNELL	5/8
3511	4969 HOKAN CIR CAMP CONNELL	5/8
3512	4986 HOKAN CIR CAMP CONNELL	5/8
3513	4987 HOKAN CIR CAMP CONNELL	5/8
3514	5004 HOKAN CIR CAMP CONNELL	5/8
3515	5007 HOKAN CIR CAMP CONNELL	5/8
3516	5015 HOKAN CIR CAMP CONNELL	5/8
3517	5021 HOKAN CIR CAMP CONNELL	5/8
3518	5028 HOKAN CIR CAMP CONNELL	5/8
3519	5029 HOKAN CIR CAMP CONNELL	5/8
3520	5043 HOKAN CIR CAMP CONNELL	5/8

#	ADDRESS	METER SIZE
3521	5059 HOKAN CIR CAMP CONNELL	5/8
3522	5071 HOKAN CIR CAMP CONNELL	5/8
3523	5072 HOKAN CIR CAMP CONNELL	5/8
3524	5077 HOKAN CIR CAMP CONNELL	5/8
3525	5085 HOKAN CIR CAMP CONNELL	5/8
3526	5103 HOKAN CIR CAMP CONNELL	5/8
3527	5110 HOKAN CIR CAMP CONNELL	5/8
3528	5124 HOKAN CIR CAMP CONNELL	5/8
3529	5141 HOKAN CIR CAMP CONNELL	5/8"
3530	5156 HOKAN CIR CAMP CONNELL	5/8
3531	5157 HOKAN CIR CAMP CONNELL	5/8
3532	5172 HOKAN CIR CAMP CONNELL	5/8
3533	5175 HOKAN CIR CAMP CONNELL	5/8
3534	5192 HOKAN CIR CAMP CONNELL	5/8
3535	5210 HOKAN CIR CAMP CONNELL	5/8
3536	5221 HOKAN CIR CAMP CONNELL	5/8
3537	5247 HOKAN CIR CAMP CONNELL	5/8"
3538	5248 HOKAN CIR CAMP CONNELL	5/8
3539	5263 HOKAN CIR CAMP CONNELL	5/8
3540	5268 HOKAN CIR CAMP CONNELL	5/8
3541	5295 HOKAN CIR CAMP CONNELL	5/8
3542	5311 HOKAN CIR CAMP CONNELL	5/8
3543	5322 HOKAN CIR CAMP CONNELL	5/8
3544	5327 HOKAN CIR CAMP CONNELL	5/8
3545	3253 HOOPA CIR CAMP CONNELL	5/8
3546	3267 HOOPA CIR CAMP CONNELL	5/8
3547	3281 HOOPA CIR CAMP CONNELL	5/8
3548	3293 HOOPA CIR CAMP CONNELL	5/8
3549	3307 HOOPA CIR CAMP CONNELL	5/8
3550	3321 HOOPA CIR CAMP CONNELL	5/8
3551	3333 HOOPA CIR CAMP CONNELL	5/8
3552	3343 HOOPA CIR CAMP CONNELL	5/8
3553	3355 HOOPA CIR CAMP CONNELL	5/8
3554	3375 HOOPA CIR CAMP CONNELL	5/8
3555	3405 HOOPA CIR CAMP CONNELL	5/8
3556	3419 HOOPA CIR CAMP CONNELL	5/8
3557	3433 HOOPA CIR CAMP CONNELL	5/8
3558	3469 HOOPA CIR CAMP CONNELL	5/8
3559	3499 HOOPA CIR CAMP CONNELL	5/8
3560	3519 HOOPA CIR CAMP CONNELL	5/8
3561	3533 HOOPA CIR CAMP CONNELL	5/8
3562	3549 HOOPA CIR CAMP CONNELL	5/8
3563	3563 HOOPA CIR CAMP CONNELL	5/8
3564	3596 HOOPA CIR CAMP CONNELL	5/8
3565	3597 HOOPA CIR CAMP CONNELL	5/8
3566	3628 HOOPA CIR CAMP CONNELL	5/8
3567	3643 HOOPA CIR CAMP CONNELL	5/8
3568	3660 HOOPA CIR CAMP CONNELL	5/8
3569	3669 HOOPA CIR CAMP CONNELL	5/8
3570	3699 HOOPA CIR CAMP CONNELL	5/8
3571	3436 HOOPA CIR #1 CAMP CONNELL	5/8
3572	3436 HOOPA CIR #10 CAMP CONNELL	5/8
3573	3436 HOOPA CIR #11 CAMP CONNELL	5/8
3574	3436 HOOPA CIR #12 CAMP CONNELL	5/8
3575	3436 HOOPA CIR #13 CAMP CONNELL	5/8

#	ADDRESS	METER SIZE
3576	3436 HOOPA CIR #14	CAMP CONNELL 5/8
3577	3436 HOOPA CIR #15	CAMP CONNELL 5/8
3578	3436 HOOPA CIR #16	CAMP CONNELL 5/8
3579	3436 HOOPA CIR #17	CAMP CONNELL 5/8
3580	3436 HOOPA CIR #18	CAMP CONNELL 5/8
3581	3436 HOOPA CIR #19	CAMP CONNELL 5/8
3582	3436 HOOPA CIR #2	CAMP CONNELL 5/8
3583	3436 HOOPA CIR #20	CAMP CONNELL 5/8
3584	3436 HOOPA CIR #3	CAMP CONNELL 5/8
3585	3436 HOOPA CIR #4	CAMP CONNELL 5/8
3586	3436 HOOPA CIR #5	CAMP CONNELL 5/8
3587	3436 HOOPA CIR #6	CAMP CONNELL 5/8
3588	3436 HOOPA CIR #7	CAMP CONNELL 5/8
3589	3436 HOOPA CIR #8	CAMP CONNELL 5/8
3590	3436 HOOPA CIR #9	CAMP CONNELL 5/8
3591	3612 HOOPA CIRCLE	CAMP CONNELL 5/8"
3592	26 HWY 4	CAMP CONNELL 5/8
3593	3934 HWY 4	CAMP CONNELL 5/8
3594	3954 HWY 4	CAMP CONNELL 5/8
3595	3970 HWY 4	CAMP CONNELL 5/8
3596	4027 HWY 4	CAMP CONNELL 5/8
3597	4059 HWY 4	CAMP CONNELL 5/8
3598	4084 HWY 4	CAMP CONNELL 5/8
3599	4091 HWY 4	CAMP CONNELL 5/8"
3600	4119 HWY 4	CAMP CONNELL 5/8
3601	4130 HWY 4	CAMP CONNELL 5/8
3602	4141 HWY 4	CAMP CONNELL 5/8
3603	4169 HWY 4	CAMP CONNELL 5/8
3604	4192 HWY 4	CAMP CONNELL 5/8
3605	4210 HWY 4	CAMP CONNELL 5/8
3606	4216 HWY 4	CAMP CONNELL 5/8
3607	4228 HWY 4	CAMP CONNELL 5/8
3608	4320 HWY 4	CAMP CONNELL 5/8
3609	45 IROQUOIS DR	CAMP CONNELL 5/8"
3610	63 IROQUOIS DR	CAMP CONNELL 5/8
3611	97 IROQUOIS DR	CAMP CONNELL 5/8
3612	111 IROQUOIS DR	CAMP CONNELL 5/8
3613	116 IROQUOIS DR	CAMP CONNELL 5/8
3614	121 IROQUOIS DR	CAMP CONNELL 5/8
3615	122 IROQUOIS DR	CAMP CONNELL 5/8"
3616	138 IROQUOIS DR	CAMP CONNELL 5/8
3617	143 IROQUOIS DR	CAMP CONNELL 5/8
3618	161 IROQUOIS DR	CAMP CONNELL 5/8
3619	174 IROQUOIS DR	CAMP CONNELL 5/8
3620	181 IROQUOIS DR	CAMP CONNELL 5/8
3621	190 IROQUOIS DR	CAMP CONNELL 5/8
3622	199 IROQUOIS DR	CAMP CONNELL 5/8
3623	208 IROQUOIS DR	CAMP CONNELL 5/8
3624	239 IROQUOIS DR	CAMP CONNELL 5/8
3625	250 IROQUOIS DR	CAMP CONNELL 5/8
3626	259 IROQUOIS DR	CAMP CONNELL 5/8
3627	279 IROQUOIS DR	CAMP CONNELL 5/8
3628	280 IROQUOIS DR	CAMP CONNELL 5/8
3629	308 IROQUOIS DR	CAMP CONNELL 5/8
3630	319 IROQUOIS DR	CAMP CONNELL 5/8



#	ADDRESS	METER SIZE
3631	81 IROQUOIS DR #1	CAMP CONNELL 5/8
3632	83 IROQUOIS DR #2	CAMP CONNELL 5/8
3633	85 IROQUOIS DR #3	CAMP CONNELL 5/8
3634	79 IROQUOIS DR #4	CAMP CONNELL 5/8
3635	4521 JIBWAY DR	CAMP CONNELL 5/8
3636	4522 JIBWAY DR	CAMP CONNELL 5/8
3637	4540 JIBWAY DR	CAMP CONNELL 5/8
3638	4545 JIBWAY DR	CAMP CONNELL 5/8"
3639	4560 JIBWAY DR	CAMP CONNELL 5/8"
3640	4571 JIBWAY DR	CAMP CONNELL 5/8
3641	4598 JIBWAY DR	CAMP CONNELL 5/8
3642	4649 JIBWAY DR	CAMP CONNELL 5/8
3643	4687 JIBWAY DR	CAMP CONNELL 5/8
3644	4698 JIBWAY DR	CAMP CONNELL 5/8
3645	4715 JIBWAY DR	CAMP CONNELL 5/8
3646	4738 JIBWAY DR	CAMP CONNELL 5/8
3647	4757 JIBWAY DR	CAMP CONNELL 5/8
3648	4760 JIBWAY DR	CAMP CONNELL 5/8
3649	4779 JIBWAY DR	CAMP CONNELL 5/8
3650	4802 JIBWAY DR	CAMP CONNELL 5/8
3651	3181 KENSHAW WY	CAMP CONNELL 5/8
3652	3197 KENSHAW WY	CAMP CONNELL 5/8
3653	3213 KENSHAW WY	CAMP CONNELL 5/8
3654	3229 KENSHAW WY	CAMP CONNELL 5/8
3655	3245 KENSHAW WY	CAMP CONNELL 5/8
3656	3261 KENSHAW WY	CAMP CONNELL 5/8
3657	3293 KENSHAW WY	CAMP CONNELL 5/8
3658	4695 MEKO DR	CAMP CONNELL 5/8
3659	4698 MEKO DR	CAMP CONNELL 5/8
3660	4719 MEKO DR	CAMP CONNELL 5/8
3661	4742 MEKO DR	CAMP CONNELL 5/8
3662	4748 MEKO DR	CAMP CONNELL 5/8
3663	4762 MEKO DR	CAMP CONNELL 5/8
3664	4781 MEKO DR	CAMP CONNELL 5/8
3665	4800 MEKO DR	CAMP CONNELL 5/8
3666	4803 MEKO DR	CAMP CONNELL 5/8
3667	4812 MEKO DR	CAMP CONNELL 5/8
3668	4813 MEKO DR	CAMP CONNELL 5/8
3669	4821 MEKO DR	CAMP CONNELL 5/8
3670	4834 MEKO DR	CAMP CONNELL 5/8
3671	4853 MEKO DR	CAMP CONNELL 5/8
3672	4866 MEKO DR	CAMP CONNELL 5/8
3673	4869 MEKO DR	CAMP CONNELL 5/8
3674	4885 MEKO DR	CAMP CONNELL 5/8
3675	4905 MEKO DR	CAMP CONNELL 5/8
3676	4910 MEKO DR	CAMP CONNELL 5/8
3677	4921 MEKO DR	CAMP CONNELL 5/8
3678	4930 MEKO DR	CAMP CONNELL 5/8
3679	4937 MEKO DR	CAMP CONNELL 5/8
3680	4953 MEKO DR	CAMP CONNELL 5/8
3681	4962 MEKO DR	CAMP CONNELL 5/8
3682	4967 MEKO DR	CAMP CONNELL 5/8
3683	4978 MEKO DR	CAMP CONNELL 5/8
3684	4990 MEKO DR	CAMP CONNELL 5/8
3685	5008 MEKO DR	CAMP CONNELL 5/8

#	ADDRESS	METER SIZE
3686	5011 MEKO DR CAMP CONNELL	5/8
3687	5038 MEKO DR CAMP CONNELL	5/8
3688	5039 MEKO DR CAMP CONNELL	5/8
3689	5056 MEKO DR CAMP CONNELL	5/8
3690	5100 MEKO DR CAMP CONNELL	5/8
3691	5102 MEKO DR CAMP CONNELL	5/8
3692	5103 MEKO DR CAMP CONNELL	5/8
3693	5134 MEKO DR CAMP CONNELL	5/8
3694	5145 MEKO DR CAMP CONNELL	5/8
3695	5161 MEKO DR CAMP CONNELL	5/8
3696	5181 MEKO DR CAMP CONNELL	5/8
3697	5199 MEKO DR CAMP CONNELL	5/8
3698	5206 MEKO DR CAMP CONNELL	5/8
3699	5213 MEKO DR CAMP CONNELL	5/8
3700	5231 MEKO DR CAMP CONNELL	5/8
3701	5244 MEKO DR CAMP CONNELL	5/8
3702	5249 MEKO DR CAMP CONNELL	5/8
3703	5262 MEKO DR CAMP CONNELL	5/8
3704	5269 MEKO DR CAMP CONNELL	5/8
3705	5272 MEKO DR CAMP CONNELL	5/8"
3706	5290 MEKO DR CAMP CONNELL	5/8
3707	5293 MEKO DR CAMP CONNELL	5/8
3708	5306 MEKO DR CAMP CONNELL	5/8
3709	5324 MEKO DR CAMP CONNELL	5/8
3710	5325 MEKO DR CAMP CONNELL	5/8
3711	5354 MEKO DR CAMP CONNELL	5/8
3712	5361 MEKO DR CAMP CONNELL	5/8
3713	5372 MEKO DR CAMP CONNELL	5/8
3714	5387 MEKO DR CAMP CONNELL	5/8"
3715	5390 MEKO DR CAMP CONNELL	5/8
3716	5408 MEKO DR CAMP CONNELL	5/8
3717	5417 MEKO DR CAMP CONNELL	5/8
3718	5441 MEKO DR CAMP CONNELL	5/8
3719	5505 MEKO DR CAMP CONNELL	1.0
3720	5510 MEKO DR CAMP CONNELL	5/8
3721	5510 MEKO DR - DET MTR CAMP CONNELL	3/4
3722	200 MEWKO WY CAMP CONNELL	5/8
3723	203 MEWKO WY CAMP CONNELL	5/8
3724	223 MEWKO WY CAMP CONNELL	5/8
3725	230 MEWKO WY CAMP CONNELL	5/8
3726	5244 MIDOO WY CAMP CONNELL	5/8
3727	5252 MIDOO WY CAMP CONNELL	5/8
3728	5266 MIDOO WY CAMP CONNELL	5/8
3729	5280 MIDOO WY CAMP CONNELL	5/8
3730	5296 MIDOO WY CAMP CONNELL	5/8
3731	5313 MIDOO WY CAMP CONNELL	5/8
3732	5316 MIDOO WY CAMP CONNELL	5/8
3733	5329 MIDOO WY CAMP CONNELL	5/8
3734	5345 MIDOO WY CAMP CONNELL	5/8
3735	5352 MIDOO WY CAMP CONNELL	5/8
3736	5365 MIDOO WY CAMP CONNELL	5/8
3737	5368 MIDOO WY CAMP CONNELL	5/8
3738	3559 MOJAVE DR CAMP CONNELL	5/8
3739	3564 MOJAVE DR CAMP CONNELL	5/8
3740	3571 MOJAVE DR CAMP CONNELL	5/8

#	ADDRESS	METER SIZE
3741	3607 MOJAVE DR CAMP CONNELL	5/8
3742	3610 MOJAVE DR CAMP CONNELL	5/8
3743	3713 MURIETTAS ROOST CAMP CONNELL	5/8
3744	3724 MURIETTAS ROOST CAMP CONNELL	5/8
3745	3731 MURIETTAS ROOST CAMP CONNELL	5/8
3746	3751 MURIETTAS ROOST CAMP CONNELL	5/8
3747	3760 MURIETTAS ROOST CAMP CONNELL	5/8
3748	3698 NATCHEZ DR CAMP CONNELL	5/8
3749	3716 NATCHEZ DR CAMP CONNELL	5/8
3750	3763 NATCHEZ DR CAMP CONNELL	5/8
3751	3812 NATCHEZ DR CAMP CONNELL	5/8
3752	3822 NATCHEZ DR CAMP CONNELL	5/8
3753	3832 NATCHEZ DR CAMP CONNELL	5/8
3754	3842 NATCHEZ DR CAMP CONNELL	5/8
3755	3847 NATCHEZ DR CAMP CONNELL	5/8
3756	3858 NATCHEZ DR CAMP CONNELL	5/8
3757	3873 NATCHEZ DR CAMP CONNELL	5/8
3758	3882 NATCHEZ DR CAMP CONNELL	5/8
3759	3904 NATCHEZ DR CAMP CONNELL	5/8
3760	3923 NATCHEZ DR CAMP CONNELL	5/8
3761	3924 NATCHEZ DR CAMP CONNELL	5/8
3762	3939 NATCHEZ DR CAMP CONNELL	5/8
3763	3948 NATCHEZ DR CAMP CONNELL	5/8
3764	3955 NATCHEZ DR CAMP CONNELL	5/8
3765	3971 NATCHEZ DR CAMP CONNELL	5/8
3766	3980 NATCHEZ DR CAMP CONNELL	5/8
3767	3987 NATCHEZ DR CAMP CONNELL	5/8
3768	4003 NATCHEZ DR CAMP CONNELL	5/8
3769	3946 OLD HWY 4 CAMP CONNELL	5/8
3770	3962 OLD HWY 4 CAMP CONNELL	5/8
3771	222 OLD QUARRY RD CAMP CONNELL	5/8
3772	229 OLD QUARRY RD CAMP CONNELL	5/8
3773	245 OLD QUARRY RD CAMP CONNELL	5/8"
3774	3698 OTTAWA DR CAMP CONNELL	5/8
3775	3745 OTTAWA DR CAMP CONNELL	5/8
3776	3823 OTTAWA DR CAMP CONNELL	5/8
3777	3882 OTTAWA DR CAMP CONNELL	5/8
3778	3960 OTTAWA DR CAMP CONNELL	5/8
3779	3985 OTTAWA DR CAMP CONNELL	5/8
3780	4075 OTTAWA DR CAMP CONNELL	5/8
3781	4110 OTTAWA DR CAMP CONNELL	5/8
3782	4156 OTTAWA DR CAMP CONNELL	5/8
3783	4212 OTTAWA DR CAMP CONNELL	5/8
3784	4240 OTTAWA DR CAMP CONNELL	5/8
3785	4262 OTTAWA DR CAMP CONNELL	5/8
3786	4299 OTTAWA DR CAMP CONNELL	5/8"
3787	3607 OTTOWA DR CAMP CONNELL	5/8
3788	3625 OTTOWA DR CAMP CONNELL	5/8
3789	3644 OTTOWA DR CAMP CONNELL	5/8
3790	3659 OTTOWA DR CAMP CONNELL	5/8
3791	3662 OTTOWA DR CAMP CONNELL	5/8
3792	3703 OTTOWA DR CAMP CONNELL	5/8
3793	3721 OTTOWA DR CAMP CONNELL	5/8
3794	3732 OTTOWA DR CAMP CONNELL	5/8
3795	3845 OTTOWA DR CAMP CONNELL	5/8

#	ADDRESS	METER SIZE
3796	3869 OTTOWA DR CAMP CONNELL	5/8
3797	3870 OTTOWA DR CAMP CONNELL	5/8
3798	3887 OTTOWA DR CAMP CONNELL	5/8
3799	3894 OTTOWA DR CAMP CONNELL	5/8
3800	3906 OTTOWA DR CAMP CONNELL	5/8
3801	3963 OTTOWA DR CAMP CONNELL	5/8
3802	4000 OTTOWA DR CAMP CONNELL	5/8
3803	4035 OTTOWA DR CAMP CONNELL	5/8
3804	4040 OTTOWA DR CAMP CONNELL	5/8
3805	4055 OTTOWA DR CAMP CONNELL	5/8
3806	4090 OTTOWA DR CAMP CONNELL	5/8
3807	4109 OTTOWA DR CAMP CONNELL	5/8
3808	4203 OTTOWA DR CAMP CONNELL	5/8
3809	4241 OTTOWA DR CAMP CONNELL	5/8"
3810	4298 OTTOWA DR CAMP CONNELL	5/8
3811	243 PAY DIRT CT CAMP CONNELL	5/8
3812	249 PAY DIRT CT CAMP CONNELL	5/8
3813	254 PAY DIRT CT CAMP CONNELL	5/8
3814	3941 PIUTE CIR CAMP CONNELL	5/8
3815	3987 PIUTE CIR CAMP CONNELL	5/8
3816	3997 PIUTE CIR CAMP CONNELL	5/8
3817	4011 PIUTE CIR CAMP CONNELL	5/8
3818	4025 PIUTE CIR CAMP CONNELL	5/8
3819	4061 PIUTE CIR CAMP CONNELL	5/8
3820	4071 PIUTE CIR CAMP CONNELL	5/8
3821	4101 PIUTE CIR CAMP CONNELL	5/8
3822	4115 PIUTE CIR CAMP CONNELL	5/8
3823	4129 PIUTE CIR CAMP CONNELL	5/8
3824	4159 PIUTE CIR CAMP CONNELL	5/8
3825	4175 PIUTE CIR CAMP CONNELL	5/8
3826	4195 PIUTE CIR CAMP CONNELL	5/8
3827	4203 PIUTE CIR CAMP CONNELL	5/8
3828	4219 PIUTE CIR CAMP CONNELL	5/8
3829	4145 PIUTE CIRCLE CAMP CONNELL	1.0
3830	3914 PIUTE DR CAMP CONNELL	5/8
3831	3921 PIUTE DR CAMP CONNELL	5/8
3832	3942 PIUTE DR CAMP CONNELL	5/8
3833	3224 POCATELLO CIR CAMP CONNELL	5/8
3834	3266 POCATELLO CIR CAMP CONNELL	5/8
3835	3267 POCATELLO CIR CAMP CONNELL	5/8
3836	3303 POCATELLO CIR CAMP CONNELL	5/8
3837	3308 POCATELLO CIR CAMP CONNELL	5/8
3838	3321 POCATELLO CIR CAMP CONNELL	5/8
3839	3333 POCATELLO CIR CAMP CONNELL	5/8"
3840	3335 POCATELLO CIR CAMP CONNELL	5/8
3841	3353 POCATELLO CIR CAMP CONNELL	5/8
3842	3367 POCATELLO CIR CAMP CONNELL	5/8
3843	3368 POCATELLO CIR CAMP CONNELL	5/8
3844	3383 POCATELLO CIR CAMP CONNELL	5/8
3845	3386 POCATELLO CIR CAMP CONNELL	5/8
3846	3397 POCATELLO CIR CAMP CONNELL	5/8
3847	3429 POCATELLO CIR CAMP CONNELL	5/8
3848	3434 POCATELLO CIR CAMP CONNELL	5/8
3849	3443 POCATELLO CIR CAMP CONNELL	5/8
3850	3457 POCATELLO CIR CAMP CONNELL	5/8

#	ADDRESS	METER SIZE
3851	3470 POCATELLO CIR CAMP CONNELL	5/8
3852	3487 POCATELLO CIR CAMP CONNELL	5/8
3853	3501 POCATELLO CIR CAMP CONNELL	5/8
3854	3525 POCATELLO CIR CAMP CONNELL	5/8
3855	271 POMO CIR CAMP CONNELL	5/8
3856	301 POMO CIR CAMP CONNELL	5/8
3857	315 POMO CIR CAMP CONNELL	5/8
3858	316 POMO CIR CAMP CONNELL	5/8
3859	353 POMO CIR CAMP CONNELL	5/8
3860	370 POMO CIR CAMP CONNELL	5/8
3861	377 POMO CIR CAMP CONNELL	5/8
3862	403 POMO CIR CAMP CONNELL	5/8
3863	421 POMO CIR CAMP CONNELL	5/8
3864	437 POMO CIR CAMP CONNELL	5/8
3865	449 POMO CIR CAMP CONNELL	5/8
3866	513 POMO CIR CAMP CONNELL	5/8
3867	864 SHOSHONE DR CAMP CONNELL	5/8
3868	875 SHOSHONE DR CAMP CONNELL	5/8
3869	886 SHOSHONE DR CAMP CONNELL	5/8
3870	904 SHOSHONE DR CAMP CONNELL	5/8
3871	907 SHOSHONE DR CAMP CONNELL	5/8
3872	963 SHOSHONE DR CAMP CONNELL	5/8
3873	972 SHOSHONE DR CAMP CONNELL	5/8
3874	979 SHOSHONE DR CAMP CONNELL	5/8
3875	992 SHOSHONE DR CAMP CONNELL	5/8
3876	995 SHOSHONE DR CAMP CONNELL	5/8
3877	1012 SHOSHONE DR CAMP CONNELL	5/8
3878	1028 SHOSHONE DR CAMP CONNELL	5/8
3879	1046 SHOSHONE DR CAMP CONNELL	5/8"
3880	1084 SHOSHONE DR CAMP CONNELL	5/8
3881	1106 SHOSHONE DR CAMP CONNELL	5/8
3882	1123 SHOSHONE DR CAMP CONNELL	5/8
3883	1124 SHOSHONE DR CAMP CONNELL	5/8
3884	1137 SHOSHONE DR CAMP CONNELL	5/8
3885	1138 SHOSHONE DR CAMP CONNELL	5/8
3886	1163 SHOSHONE DR CAMP CONNELL	5/8
3887	1185 SHOSHONE DR CAMP CONNELL	5/8
3888	1190 SHOSHONE DR CAMP CONNELL	5/8
3889	1201 SHOSHONE DR CAMP CONNELL	5/8
3890	1224 SHOSHONE DR CAMP CONNELL	5/8"
3891	1225 SHOSHONE DR CAMP CONNELL	5/8
3892	1235 SHOSHONE DR CAMP CONNELL	5/8"
3893	1244 SHOSHONE DR CAMP CONNELL	5/8
3894	1255 SHOSHONE DR CAMP CONNELL	5/8
3895	1264 SHOSHONE DR CAMP CONNELL	5/8
3896	1275 SHOSHONE DR CAMP CONNELL	5/8
3897	1300 SHOSHONE DR CAMP CONNELL	5/8
3898	1324 SHOSHONE DR CAMP CONNELL	5/8
3899	1325 SHOSHONE DR CAMP CONNELL	5/8
3900	1359 SHOSHONE DR CAMP CONNELL	5/8
3901	1378 SHOSHONE DR CAMP CONNELL	5/8
3902	1393 SHOSHONE DR CAMP CONNELL	5/8
3903	1394 SHOSHONE DR CAMP CONNELL	5/8
3904	1406 SHOSHONE DR CAMP CONNELL	5/8
3905	1428 SHOSHONE DR CAMP CONNELL	5/8

#	ADDRESS	METER SIZE
3906	1431 SHOSHONE DR CAMP CONNELL	5/8
3907	1487 SHOSHONE DR CAMP CONNELL	5/8
3908	1488 SHOSHONE DR CAMP CONNELL	5/8
3909	1512 SHOSHONE DR CAMP CONNELL	5/8
3910	1535 SHOSHONE DR CAMP CONNELL	5/8
3911	1559 SHOSHONE DR CAMP CONNELL	5/8
3912	1618 SHOSHONE DR CAMP CONNELL	5/8
3913	1637 SHOSHONE DR CAMP CONNELL	5/8
3914	1651 SHOSHONE DR CAMP CONNELL	5/8
3915	1666 SHOSHONE DR CAMP CONNELL	5/8
3916	1667 SHOSHONE DR CAMP CONNELL	5/8
3917	1695 SHOSHONE DR CAMP CONNELL	5/8
3918	1705 SHOSHONE DR CAMP CONNELL	5/8
3919	1712 SHOSHONE DR CAMP CONNELL	5/8
3920	1723 SHOSHONE DR CAMP CONNELL	5/8
3921	1728 SHOSHONE DR CAMP CONNELL	5/8
3922	1743 SHOSHONE DR CAMP CONNELL	5/8
3923	1744 SHOSHONE DR CAMP CONNELL	5/8
3924	1765 SHOSHONE DR CAMP CONNELL	5/8
3925	1802 SHOSHONE DR CAMP CONNELL	5/8
3926	1830 SHOSHONE DR CAMP CONNELL	5/8
3927	1848 SHOSHONE DR CAMP CONNELL	5/8
3928	1849 SHOSHONE DR CAMP CONNELL	5/8
3929	1866 SHOSHONE DR CAMP CONNELL	5/8
3930	1886 SHOSHONE DR CAMP CONNELL	5/8
3931	1887 SHOSHONE DR CAMP CONNELL	5/8
3932	1897 SHOSHONE DR CAMP CONNELL	5/8
3933	1902 SHOSHONE DR CAMP CONNELL	5/8
3934	1915 SHOSHONE DR CAMP CONNELL	5/8
3935	1969 SHOSHONE DR CAMP CONNELL	5/8
3936	2004 SHOSHONE DR CAMP CONNELL	5/8
3937	2026 SHOSHONE DR CAMP CONNELL	5/8
3938	2027 SHOSHONE DR CAMP CONNELL	5/8
3939	2046 SHOSHONE DR CAMP CONNELL	5/8"
3940	2062 SHOSHONE DR CAMP CONNELL	5/8
3941	2067 SHOSHONE DR CAMP CONNELL	5/8
3942	2084 SHOSHONE DR CAMP CONNELL	5/8
3943	2087 SHOSHONE DR CAMP CONNELL	5/8
3944	2107 SHOSHONE DR CAMP CONNELL	5/8
3945	2121 SHOSHONE DR CAMP CONNELL	5/8
3946	2137 SHOSHONE DR CAMP CONNELL	5/8
3947	2144 SHOSHONE DR CAMP CONNELL	5/8
3948	2149 SHOSHONE DR CAMP CONNELL	5/8
3949	2184 SHOSHONE DR CAMP CONNELL	5/8
3950	2192 SHOSHONE DR CAMP CONNELL	5/8
3951	2195 SHOSHONE DR CAMP CONNELL	5/8
3952	2206 SHOSHONE DR CAMP CONNELL	5/8
3953	2220 SHOSHONE DR CAMP CONNELL	5/8
3954	2221 SHOSHONE DR CAMP CONNELL	5/8
3955	2226 SHOSHONE DR CAMP CONNELL	5/8
3956	2244 SHOSHONE DR CAMP CONNELL	5/8
3957	2247 SHOSHONE DR CAMP CONNELL	5/8
3958	2260 SHOSHONE DR CAMP CONNELL	5/8
3959	2276 SHOSHONE DR CAMP CONNELL	5/8
3960	2285 SHOSHONE DR CAMP CONNELL	5/8

#	ADDRESS	METER SIZE
3961	2298 SHOSHONE DR CAMP CONNELL	5/8
3962	2303 SHOSHONE DR CAMP CONNELL	5/8
3963	2318 SHOSHONE DR CAMP CONNELL	5/8
3964	2325 SHOSHONE DR CAMP CONNELL	5/8
3965	2339 SHOSHONE DR CAMP CONNELL	5/8
3966	2353 SHOSHONE DR CAMP CONNELL	5/8
3967	2372 SHOSHONE DR CAMP CONNELL	5/8
3968	2377 SHOSHONE DR CAMP CONNELL	5/8
3969	2390 SHOSHONE DR CAMP CONNELL	5/8
3970	2393 SHOSHONE DR CAMP CONNELL	5/8
3971	2407 SHOSHONE DR CAMP CONNELL	5/8
3972	2439 SHOSHONE DR CAMP CONNELL	5/8
3973	2457 SHOSHONE DR CAMP CONNELL	5/8
3974	2460 SHOSHONE DR CAMP CONNELL	5/8"
3975	2473 SHOSHONE DR CAMP CONNELL	5/8
3976	2478 SHOSHONE DR CAMP CONNELL	5/8"
3977	2489 SHOSHONE DR CAMP CONNELL	5/8
3978	2504 SHOSHONE DR CAMP CONNELL	5/8
3979	2505 SHOSHONE DR CAMP CONNELL	5/8
3980	2563 SHOSHONE DR CAMP CONNELL	5/8
3981	2577 SHOSHONE DR CAMP CONNELL	5/8
3982	2598 SHOSHONE DR CAMP CONNELL	5/8
3983	2642 SHOSHONE DR CAMP CONNELL	5/8
3984	2643 SHOSHONE DR CAMP CONNELL	5/8
3985	2674 SHOSHONE DR CAMP CONNELL	5/8
3986	2677 SHOSHONE DR CAMP CONNELL	5/8
3987	2692 SHOSHONE DR CAMP CONNELL	5/8
3988	2699 SHOSHONE DR CAMP CONNELL	5/8
3989	2720 SHOSHONE DR CAMP CONNELL	5/8
3990	2740 SHOSHONE DR CAMP CONNELL	5/8
3991	2758 SHOSHONE DR CAMP CONNELL	5/8
3992	2772 SHOSHONE DR CAMP CONNELL	5/8
3993	2775 SHOSHONE DR CAMP CONNELL	5/8
3994	2788 SHOSHONE DR CAMP CONNELL	5/8
3995	2798 SHOSHONE DR CAMP CONNELL	5/8
3996	2814 SHOSHONE DR CAMP CONNELL	5/8
3997	2817 SHOSHONE DR CAMP CONNELL	5/8
3998	2834 SHOSHONE DR CAMP CONNELL	5/8
3999	2866 SHOSHONE DR CAMP CONNELL	5/8
4000	2903 SHOSHONE DR CAMP CONNELL	5/8
4001	2922 SHOSHONE DR CAMP CONNELL	5/8
4002	2981 SHOSHONE DR CAMP CONNELL	5/8
4003	2982 SHOSHONE DR CAMP CONNELL	5/8
4004	3000 SHOSHONE DR CAMP CONNELL	5/8
4005	3005 SHOSHONE DR CAMP CONNELL	5/8
4006	3008 SHOSHONE DR CAMP CONNELL	5/8
4007	3018 SHOSHONE DR CAMP CONNELL	5/8
4008	3025 SHOSHONE DR CAMP CONNELL	5/8
4009	3054 SHOSHONE DR CAMP CONNELL	5/8
4010	3074 SHOSHONE DR CAMP CONNELL	5/8
4011	3079 SHOSHONE DR CAMP CONNELL	5/8
4012	3107 SHOSHONE DR CAMP CONNELL	5/8
4013	3116 SHOSHONE DR CAMP CONNELL	5/8
4014	3126 SHOSHONE DR CAMP CONNELL	5/8
4015	3131 SHOSHONE DR CAMP CONNELL	5/8

#	ADDRESS	METER SIZE
4016	3134 SHOSHONE DR CAMP CONNELL	5/8
4017	3148 SHOSHONE DR CAMP CONNELL	5/8
4018	3160 SHOSHONE DR CAMP CONNELL	5/8
4019	3171 SHOSHONE DR CAMP CONNELL	5/8
4020	3178 SHOSHONE DR CAMP CONNELL	5/8
4021	3219 SHOSHONE DR CAMP CONNELL	5/8
4022	3228 SHOSHONE DR CAMP CONNELL	5/8
4023	3235 SHOSHONE DR CAMP CONNELL	5/8
4024	3249 SHOSHONE DR CAMP CONNELL	5/8
4025	3256 SHOSHONE DR CAMP CONNELL	5/8
4026	3265 SHOSHONE DR CAMP CONNELL	5/8
4027	3278 SHOSHONE DR CAMP CONNELL	5/8
4028	3295 SHOSHONE DR CAMP CONNELL	5/8
4029	3315 SHOSHONE DR CAMP CONNELL	5/8
4030	3332 SHOSHONE DR CAMP CONNELL	5/8
4031	3345 SHOSHONE DR CAMP CONNELL	5/8
4032	3352 SHOSHONE DR CAMP CONNELL	5/8
4033	3365 SHOSHONE DR CAMP CONNELL	5/8
4034	3396 SHOSHONE DR CAMP CONNELL	5/8
4035	3397 SHOSHONE DR CAMP CONNELL	5/8"
4036	3413 SHOSHONE DR CAMP CONNELL	5/8
4037	3430 SHOSHONE DR CAMP CONNELL	5/8
4038	3433 SHOSHONE DR CAMP CONNELL	5/8
4039	3450 SHOSHONE DR CAMP CONNELL	5/8
4040	3471 SHOSHONE DR CAMP CONNELL	5/8
4041	3472 SHOSHONE DR CAMP CONNELL	5/8
4042	3498 SHOSHONE DR CAMP CONNELL	5/8
4043	3511 SHOSHONE DR CAMP CONNELL	5/8
4044	3527 SHOSHONE DR CAMP CONNELL	5/8
4045	3545 SHOSHONE DR CAMP CONNELL	5/8
4046	3565 SHOSHONE DR CAMP CONNELL	5/8
4047	3570 SHOSHONE DR CAMP CONNELL	5/8
4048	3594 SHOSHONE DR CAMP CONNELL	5/8
4049	3599 SHOSHONE DR CAMP CONNELL	5/8
4050	3616 SHOSHONE DR CAMP CONNELL	5/8
4051	3617 SHOSHONE DR CAMP CONNELL	5/8
4052	3632 SHOSHONE DR CAMP CONNELL	5/8
4053	3633 SHOSHONE DR CAMP CONNELL	5/8
4054	3650 SHOSHONE DR CAMP CONNELL	5/8
4055	3651 SHOSHONE DR CAMP CONNELL	5/8
4056	3668 SHOSHONE DR CAMP CONNELL	5/8
4057	3675 SHOSHONE DR CAMP CONNELL	5/8
4058	3686 SHOSHONE DR CAMP CONNELL	5/8
4059	3697 SHOSHONE DR CAMP CONNELL	5/8
4060	3704 SHOSHONE DR CAMP CONNELL	5/8
4061	3715 SHOSHONE DR CAMP CONNELL	5/8
4062	3716 SHOSHONE DR CAMP CONNELL	5/8
4063	3730 SHOSHONE DR CAMP CONNELL	5/8
4064	3737 SHOSHONE DR CAMP CONNELL	5/8
4065	3754 SHOSHONE DR CAMP CONNELL	5/8
4066	368 SIERRA PKWY CAMP CONNELL	5/8
4067	626 SIERRA PKWY CAMP CONNELL	5/8
4068	828 SIERRA PKWY CAMP CONNELL	5/8
4069	829 SIERRA PKWY CAMP CONNELL	5/8
4070	1308 SIERRA PKWY CAMP CONNELL	5/8



#	ADDRESS	METER SIZE
4071	1330 SIERRA PKWY CAMP CONNELL	5/8
4072	1364 SIERRA PKWY CAMP CONNELL	5/8
4073	BEHIND 4 SIERRA PKWY CAMP CONNELL	5/8
4074	52 (800) SUGAR PINE RD CAMP CONNELL	
4075	15 SUMMIT LEVEL RD CAMP CONNELL	5/8
4076	81 SUMMIT LEVEL RD CAMP CONNELL	5/8
4077	84 SUMMIT LEVEL RD CAMP CONNELL	5/8
4078	123 SUMMIT LEVEL RD CAMP CONNELL	5/8
4079	46 SUMMIT LEVEL RD E CAMP CONNELL	5/8
4080	4341 WALAPAR LN CAMP CONNELL	5/8
4081	4379 WALAPAR LN CAMP CONNELL	5/8
4082	4380 WALAPAR LN CAMP CONNELL	5/8
4083	4414 WALAPAR LN CAMP CONNELL	5/8
4084	774 WIKAMI WY CAMP CONNELL	5/8
4085	775 WIKAMI WY CAMP CONNELL	5/8
4086	2106 YANA LN CAMP CONNELL	5/8
4087	2112 YANA LN CAMP CONNELL	5/8
4088	2135 YANA LN CAMP CONNELL	5/8
4089	2147 YANA LN CAMP CONNELL	5/8
4090	2148 YANA LN CAMP CONNELL	5/8
4091	2161 YANA LN CAMP CONNELL	5/8
4092	2177 YANA LN CAMP CONNELL	5/8
4093	2182 YANA LN CAMP CONNELL	5/8
4094	2193 YANA LN CAMP CONNELL	5/8
4095	2200 YANA LN CAMP CONNELL	5/8
4096	2218 YANA LN CAMP CONNELL	5/8
4097	2225 YANA LN CAMP CONNELL	5/8
4098	2250 YANA LN CAMP CONNELL	5/8
4099	2253 YANA LN CAMP CONNELL	5/8
4100	2266 YANA LN CAMP CONNELL	5/8
4101	3015 APACHE RD DORRINGTON	5/8
4102	3033 APACHE RD DORRINGTON	5/8
4103	3072 APACHE RD DORRINGTON	5/8
4104	3083 APACHE RD DORRINGTON	5/8
4105	3115 APACHE RD DORRINGTON	5/8
4106	3131 APACHE RD DORRINGTON	5/8
4107	3177 APACHE RD DORRINGTON	5/8"
4108	3193 APACHE RD DORRINGTON	5/8"
4109	3198 APACHE RD DORRINGTON	5/8
4110	3234 APACHE RD DORRINGTON	5/8
4111	3266 APACHE RD DORRINGTON	5/8
4112	3283 APACHE RD DORRINGTON	5/8
4113	3303 APACHE RD DORRINGTON	5/8
4114	3325 APACHE RD DORRINGTON	5/8"
4115	3328 APACHE RD DORRINGTON	5/8
4116	3355 APACHE RD DORRINGTON	5/8
4117	3356 APACHE RD DORRINGTON	5/8
4118	3375 APACHE RD DORRINGTON	5/8
4119	3376 APACHE RD DORRINGTON	5/8
4120	3395 APACHE RD DORRINGTON	5/8
4121	3416 APACHE RD DORRINGTON	5/8
4122	3452 APACHE RD DORRINGTON	5/8
4123	3483 APACHE RD DORRINGTON	5/8
4124	3494 APACHE RD DORRINGTON	5/8
4125	3512 APACHE RD DORRINGTON	5/8

#	ADDRESS	METER SIZE
4126	3525 APACHE RD DORRINGTON	5/8
4127	3534 APACHE RD DORRINGTON	5/8
4128	3541 APACHE RD DORRINGTON	5/8
4129	3557 APACHE RD DORRINGTON	5/8
4130	3560 APACHE RD DORRINGTON	5/8
4131	3599 APACHE RD DORRINGTON	5/8
4132	3612 APACHE RD DORRINGTON	5/8
4133	3615 APACHE RD DORRINGTON	5/8
4134	3628 APACHE RD DORRINGTON	5/8
4135	3631 APACHE RD DORRINGTON	5/8
4136	3644 APACHE RD DORRINGTON	5/8
4137	3647 APACHE RD DORRINGTON	5/8
4138	3658 APACHE RD DORRINGTON	5/8"
4139	3674 APACHE RD DORRINGTON	5/8
4140	3690 APACHE RD DORRINGTON	5/8
4141	3695 APACHE RD DORRINGTON	5/8
4142	3718 APACHE RD DORRINGTON	5/8
4143	3740 APACHE RD DORRINGTON	5/8
4144	3770 APACHE RD DORRINGTON	5/8
4145	3790 APACHE RD DORRINGTON	5/8
4146	3805 APACHE RD DORRINGTON	5/8
4147	3816 APACHE RD DORRINGTON	5/8
4148	3834 APACHE RD DORRINGTON	5/8
4149	3845 APACHE RD DORRINGTON	5/8"
4150	3861 APACHE RD DORRINGTON	5/8
4151	3918 APACHE RD DORRINGTON	5/8
4152	3587 (358) APACHE RD DORRINGTON	5/8
4153	3296 BIG FOOT CIR DORRINGTON	5/8"
4154	3384 BIG FOOT CIR DORRINGTON	5/8
4155	3468 BIG FOOT CIR DORRINGTON	5/8
4156	3500 BIG FOOT CIR DORRINGTON	5/8
4157	3520 BIG FOOT CIR DORRINGTON	5/8
4158	3544 BIG FOOT CIR DORRINGTON	5/8
4159	3580 BIG FOOT CIR DORRINGTON	5/8
4160	3654 BIG FOOT CIR DORRINGTON	5/8
4161	3678 BIG FOOT CIR DORRINGTON	5/8
4162	3700 BIG FOOT CIR DORRINGTON	5/8
4163	3812 BIG FOOT CIR DORRINGTON	5/8
4164	3484(372) BIG FOOT CIR DORRINGTON	5/8
4165	4410 BLACKFOOT CIR DORRINGTON	5/8
4166	4468 BLACKFOOT CIR DORRINGTON	5/8
4167	4492 BLACKFOOT CIR DORRINGTON	5/8
4168	4528 BLACKFOOT CIR DORRINGTON	5/8
4169	4564 BLACKFOOT CIR DORRINGTON	5/8
4170	4606 BLACKFOOT CIR DORRINGTON	5/8
4171	4648 BLACKFOOT CIR DORRINGTON	5/8
4172	16 BOARDS CROSS RD DORRINGTON	5/8"
4173	18A BOARDS CROSS RD DORRINGTON	5/8
4174	4 BOARDS CROSSING DORRINGTON	5/8
4175	21 BOARDS CROSSING DORRINGTON	5/8
4176	48 BOARDS CROSSING DORRINGTON	5/8
4177	60 BOARDS CROSSING DORRINGTON	5/8
4178	18B BOARDS CROSSING DORRINGTON	5/8
4179	3826 BRAD KING RD DORRINGTON	5/8
4180	3835 BRAD KING RD DORRINGTON	5/8

#	ADDRESS	METER SIZE
4181	3852 BRAD KING RD DORRINGTON	5/8
4182	3865 BRAD KING RD DORRINGTON	5/8
4183	3893 BRAD KING RD DORRINGTON	5/8
4184	3896 BRAD KING RD DORRINGTON	5/8
4185	3575 BY PASS HWY 4 DORRINGTON	5/8
4186	2078 CHEYENNE WY DORRINGTON	5/8
4187	2081 CHEYENNE WY DORRINGTON	5/8
4188	2090 CHEYENNE WY DORRINGTON	5/8
4189	2120 CHEYENNE WY DORRINGTON	5/8
4190	2140 CHEYENNE WY DORRINGTON	5/8
4191	2144 CHEYENNE WY DORRINGTON	5/8
4192	2153 CHEYENNE WY DORRINGTON	5/8
4193	2180 CHEYENNE WY DORRINGTON	5/8
4194	2194 CHEYENNE WY DORRINGTON	5/8
4195	2212 CHEYENNE WY DORRINGTON	5/8
4196	2238 CHEYENNE WY DORRINGTON	5/8
4197	2254 CHEYENNE WY DORRINGTON	5/8
4198	2266 CHEYENNE WY DORRINGTON	5/8
4199	2289 CHEYENNE WY DORRINGTON	5/8
4200	2298 CHEYENNE WY DORRINGTON	5/8
4201	2314 CHEYENNE WY DORRINGTON	5/8
4202	2321 CHEYENNE WY DORRINGTON	5/8
4203	2330 CHEYENNE WY DORRINGTON	5/8
4204	2337 CHEYENNE WY DORRINGTON	5/8"
4205	2348 CHEYENNE WY DORRINGTON	5/8
4206	2353 CHEYENNE WY DORRINGTON	5/8
4207	2363 CHEYENNE WY DORRINGTON	5/8
4208	2377 CHEYENNE WY DORRINGTON	5/8
4209	2378 CHEYENNE WY DORRINGTON	5/8
4210	2394 CHEYENNE WY DORRINGTON	5/8
4211	2411 CHEYENNE WY DORRINGTON	5/8
4212	2412 CHEYENNE WY DORRINGTON	5/8
4213	2429 CHEYENNE WY DORRINGTON	5/8
4214	2436 CHEYENNE WY DORRINGTON	5/8
4215	2477 CHEYENNE WY DORRINGTON	5/8
4216	2491 CHEYENNE WY DORRINGTON	5/8
4217	2492 CHEYENNE WY DORRINGTON	5/8
4218	2509 CHEYENNE WY DORRINGTON	5/8"
4219	2565 CHEYENNE WY DORRINGTON	5/8
4220	2574 CHEYENNE WY DORRINGTON	5/8
4221	2606 CHEYENNE WY DORRINGTON	5/8
4222	2622 CHEYENNE WY DORRINGTON	5/8
4223	2642 CHEYENNE WY DORRINGTON	5/8
4224	2666 CHEYENNE WY DORRINGTON	5/8
4225	2675 CHEYENNE WY DORRINGTON	5/8
4226	2942 CHINOOK WAY DORRINGTON	5/8
4227	2588 CHINOOK WY DORRINGTON	5/8
4228	2589 CHINOOK WY DORRINGTON	5/8
4229	2614 CHINOOK WY DORRINGTON	5/8
4230	2652 CHINOOK WY DORRINGTON	5/8
4231	2684 CHINOOK WY DORRINGTON	5/8
4232	2687 CHINOOK WY DORRINGTON	5/8
4233	2706 CHINOOK WY DORRINGTON	5/8
4234	2736 CHINOOK WY DORRINGTON	5/8
4235	2780 CHINOOK WY DORRINGTON	5/8

#	ADDRESS	METER SIZE
4236	2810 CHINOOK WY DORRINGTON	5/8
4237	2831 CHINOOK WY DORRINGTON	5/8
4238	2838 CHINOOK WY DORRINGTON	5/8
4239	2849 CHINOOK WY DORRINGTON	5/8
4240	2854 CHINOOK WY DORRINGTON	5/8
4241	2874 CHINOOK WY DORRINGTON	5/8
4242	2883 CHINOOK WY DORRINGTON	5/8
4243	2905 CHINOOK WY DORRINGTON	5/8
4244	1783 CHOCTAW DR DORRINGTON	5/8
4245	1796 CHOCTAW DR DORRINGTON	5/8
4246	1820 CHOCTAW DR DORRINGTON	5/8
4247	1821 CHOCTAW DR DORRINGTON	5/8
4248	1834 CHOCTAW DR DORRINGTON	5/8
4249	1865 CHOCTAW DR DORRINGTON	5/8
4250	1872 CHOCTAW DR DORRINGTON	5/8
4251	1887 CHOCTAW DR DORRINGTON	5/8
4252	1919 CHOCTAW DR DORRINGTON	5/8
4253	1945 CHOCTAW DR DORRINGTON	5/8
4254	1950 CHOCTAW DR DORRINGTON	5/8
4255	1963 CHOCTAW DR DORRINGTON	5/8
4256	1970 CHOCTAW DR DORRINGTON	5/8
4257	1989 CHOCTAW DR DORRINGTON	5/8
4258	2008 CHOCTAW DR DORRINGTON	5/8
4259	2016 CHOCTAW DR DORRINGTON	5/8
4260	2045 CHOCTAW DR DORRINGTON	5/8
4261	2046 CHOCTAW DR DORRINGTON	5/8
4262	2082 CHOCTAW DR DORRINGTON	5/8
4263	2093 CHOCTAW DR DORRINGTON	5/8
4264	2127 CHOCTAW DR DORRINGTON	5/8
4265	1907 CHOCTAW RD DORRINGTON	5/8
4266	2021 DARDANELLE VISTA DORRINGTON	5/8
4267	2069 DARDANELLE VISTA DORRINGTON	5/8
4268	2137 DARDANELLE VISTA DORRINGTON	5/8"
4269	2158 DARDANELLE VISTA DORRINGTON	5/8"
4270	2167 DARDANELLE VISTA DORRINGTON	5/8
4271	2184 DARDANELLE VISTA DORRINGTON	5/8
4272	2199 DARDANELLE VISTA DORRINGTON	5/8
4273	2202 DARDANELLE VISTA DORRINGTON	5/8
4274	2228 DARDANELLE VISTA DORRINGTON	5/8
4275	2229 DARDANELLE VISTA DORRINGTON	5/8
4276	2252 DARDANELLE VISTA DORRINGTON	5/8
4277	2259 DARDANELLE VISTA DORRINGTON	5/8
4278	2289 DARDANELLE VISTA DORRINGTON	5/8
4279	2304 DARDANELLE VISTA DORRINGTON	5/8
4280	2309 DARDANELLE VISTA DORRINGTON	5/8
4281	2334 DARDANELLE VISTA DORRINGTON	5/8
4282	2345 DARDANELLE VISTA DORRINGTON	5/8
4283	2350 DARDANELLE VISTA DORRINGTON	5/8
4284	2357 DARDANELLE VISTA DORRINGTON	5/8
4285	2386 DARDANELLE VISTA DORRINGTON	5/8"
4286	2407 DARDANELLE VISTA DORRINGTON	5/8
4287	2416 DARDANELLE VISTA DORRINGTON	5/8
4288	2453 DARDANELLE VISTA DORRINGTON	5/8
4289	2505 DARDANELLE VISTA DORRINGTON	5/8
4290	2555 DARDANELLE VISTA DORRINGTON	5/8

#	ADDRESS	METER SIZE
4291	2028 DARDENELLE VISTA DORRINGTON	5/8
4292	2037 DARDENELLE VISTA DORRINGTON	5/8
4293	2247 DARDENELLE VISTA DORRINGTON	5/8
4294	2276 DARDENELLE VISTA DORRINGTON	5/8
4295	2387 DARDENELLE VISTA DORRINGTON	5/8
4296	2434 DARDENELLE VISTA DORRINGTON	5/8
4297	2295 EASY ST DORRINGTON	5/8
4298	2339 EASY ST DORRINGTON	5/8
4299	3201 EL CAMINO BOOT STRAP DORRINGTON	5/8
4300	3261 EL CAMINO BOOT STRAP DORRINGTON	5/8
4301	3281 EL CAMINO BOOT STRAP DORRINGTON	5/8
4302	3301 EL CAMINO BOOT STRAP DORRINGTON	5/8
4303	3329 EL CAMINO BOOT STRAP DORRINGTON	5/8
4304	3383 EL CAMINO BOOT STRAP DORRINGTON	5/8
4305	3297 FLO LN DORRINGTON	5/8
4306	3436 HOOPA CIR (POOL) DORRINGTON	1.0
4307	3301 HWY 4 DORRINGTON	5/8
4308	3310 HWY 4 DORRINGTON	5/8
4309	3341 HWY 4 DORRINGTON	5/8
4310	3355 HWY 4 DORRINGTON	5/8
4311	3362 HWY 4 DORRINGTON	5/8
4312	3431 HWY 4 DORRINGTON	1.0
4313	3450 HWY 4 DORRINGTON	1.0
4314	3506 HWY 4 DORRINGTON	5/8
4315	3523 HWY 4 DORRINGTON	5/8
4316	3535 HWY 4 DORRINGTON	5/8
4317	3587 HWY 4 DORRINGTON	5/8
4318	3597 HWY 4 DORRINGTON	5/8
4319	3637 HWY 4 DORRINGTON	5/8
4320	3651 HWY 4 DORRINGTON	5/8
4321	3667 HWY 4 DORRINGTON	5/8
4322	3705 HWY 4 DORRINGTON	5/8
4323	3733 HWY 4 DORRINGTON	5/8
4324	3793 HWY 4 DORRINGTON	5/8
4325	3823 HWY 4 DORRINGTON	5/8
4326	3837 HWY 4 DORRINGTON	5/8
4327	3623 HWY 4 G LINE DORRINGTON	5/8
4328	2281 INDIAN ROCK RD DORRINGTON	5/8
4329	2301 INDIAN ROCK RD DORRINGTON	5/8
4330	2355 INDIAN ROCK RD DORRINGTON	5/8
4331	2757 INDIAN ROCK RD DORRINGTON	5/8
4332	2764 INDIAN ROCK RD DORRINGTON	5/8
4333	2775 INDIAN ROCK RD DORRINGTON	5/8
4334	2795 INDIAN ROCK RD DORRINGTON	5/8
4335	2796 INDIAN ROCK RD DORRINGTON	5/8
4336	2821 INDIAN ROCK RD DORRINGTON	5/8
4337	2832 INDIAN ROCK RD DORRINGTON	5/8
4338	2848 INDIAN ROCK RD DORRINGTON	5/8
4339	2857 INDIAN ROCK RD DORRINGTON	5/8
4340	2860 INDIAN ROCK RD DORRINGTON	5/8
4341	2878 INDIAN ROCK RD DORRINGTON	5/8
4342	2922 INDIAN ROCK RD DORRINGTON	5/8
4343	2940 INDIAN ROCK RD DORRINGTON	5/8
4344	2984 INDIAN ROCK RD DORRINGTON	5/8
4345	3002 INDIAN ROCK RD DORRINGTON	5/8

#	ADDRESS	METER SIZE
4346	2696 KAHOTA LN DORRINGTON	5/8
4347	2864 KAROCK CT DORRINGTON	5/8
4348	2884 KAROCK CT DORRINGTON	5/8
4349	2885 KAROCK CT DORRINGTON	5/8
4350	2892 KAROCK CT DORRINGTON	5/8
4351	2902 KAROCK CT DORRINGTON	5/8"
4352	2914 KAROCK CT DORRINGTON	5/8
4353	1238 KAROCK RD DORRINGTON	5/8
4354	1279 KAROCK RD DORRINGTON	5/8
4355	1282 KAROCK RD DORRINGTON	5/8
4356	1312 KAROCK RD DORRINGTON	5/8
4357	1315 KAROCK RD DORRINGTON	5/8
4358	1316 KAROCK RD DORRINGTON	5/8
4359	1356 KAROCK RD DORRINGTON	5/8
4360	1397 KAROCK RD DORRINGTON	5/8
4361	1404 KAROCK RD DORRINGTON	5/8
4362	1413 KAROCK RD DORRINGTON	5/8
4363	1421 KAROCK RD DORRINGTON	5/8
4364	1431 KAROCK RD DORRINGTON	5/8
4365	1461 KAROCK RD DORRINGTON	5/8
4366	1481 KAROCK RD DORRINGTON	5/8
4367	1490 KAROCK RD DORRINGTON	5/8
4368	1501 KAROCK RD DORRINGTON	5/8
4369	1510 KAROCK RD DORRINGTON	5/8
4370	1525 KAROCK RD DORRINGTON	5/8
4371	1526 KAROCK RD DORRINGTON	5/8
4372	1542 KAROCK RD DORRINGTON	5/8
4373	1552 KAROCK RD DORRINGTON	5/8
4374	1555 KAROCK RD DORRINGTON	5/8
4375	1566 KAROCK RD DORRINGTON	5/8
4376	1582 KAROCK RD DORRINGTON	5/8
4377	1594 KAROCK RD DORRINGTON	5/8
4378	1595 KAROCK RD DORRINGTON	5/8
4379	1616 KAROCK RD DORRINGTON	5/8
4380	1640 KAROCK RD DORRINGTON	5/8
4381	1663 KAROCK RD DORRINGTON	5/8
4382	1699 KAROCK RD DORRINGTON	5/8
4383	1737 KAROCK RD DORRINGTON	5/8
4384	1753 KAROCK RD DORRINGTON	5/8
4385	1779 KAROCK RD DORRINGTON	5/8
4386	1802 KAROCK RD DORRINGTON	5/8
4387	1803 KAROCK RD DORRINGTON	5/8
4388	1841 KAROCK RD DORRINGTON	5/8
4389	1867 KAROCK RD DORRINGTON	5/8
4390	1889 KAROCK RD DORRINGTON	5/8
4391	1908 KAROCK RD DORRINGTON	5/8
4392	1913 KAROCK RD DORRINGTON	5/8
4393	1936 KAROCK RD DORRINGTON	5/8
4394	1949 KAROCK RD DORRINGTON	5/8
4395	1975 KAROCK RD DORRINGTON	5/8
4396	1990 KAROCK RD DORRINGTON	5/8
4397	1993 KAROCK RD DORRINGTON	5/8
4398	2038 KAROCK RD DORRINGTON	5/8
4399	2089 KAROCK RD DORRINGTON	5/8
4400	2114 KAROCK RD DORRINGTON	5/8

#	ADDRESS	METER SIZE
4401	2119 KAROCK RD DORRINGTON	5/8
4402	2143 KAROCK RD DORRINGTON	5/8
4403	2156 KAROCK RD DORRINGTON	5/8
4404	2163 KAROCK RD DORRINGTON	5/8
4405	2178 KAROCK RD DORRINGTON	5/8
4406	2200 KAROCK RD DORRINGTON	5/8
4407	2203 KAROCK RD DORRINGTON	5/8
4408	2222 KAROCK RD DORRINGTON	5/8
4409	2223 KAROCK RD DORRINGTON	5/8
4410	2243 KAROCK RD DORRINGTON	5/8
4411	2264 KAROCK RD DORRINGTON	5/8
4412	2279 KAROCK RD DORRINGTON	5/8
4413	2320 KAROCK RD DORRINGTON	5/8
4414	2331 KAROCK RD DORRINGTON	5/8
4415	2347 KAROCK RD DORRINGTON	5/8
4416	2360 KAROCK RD DORRINGTON	5/8
4417	2363 KAROCK RD DORRINGTON	5/8
4418	2379 KAROCK RD DORRINGTON	5/8
4419	2390 KAROCK RD DORRINGTON	5/8
4420	2393 KAROCK RD DORRINGTON	5/8
4421	2407 KAROCK RD DORRINGTON	5/8
4422	2447 KAROCK RD DORRINGTON	5/8
4423	2467 KAROCK RD DORRINGTON	5/8
4424	2474 KAROCK RD DORRINGTON	5/8
4425	2483 KAROCK RD DORRINGTON	5/8
4426	2494 KAROCK RD DORRINGTON	5/8
4427	2514 KAROCK RD DORRINGTON	5/8
4428	2517 KAROCK RD DORRINGTON	5/8"
4429	2534 KAROCK RD DORRINGTON	5/8
4430	2551 KAROCK RD DORRINGTON	5/8
4431	2571 KAROCK RD DORRINGTON	5/8
4432	2574 KAROCK RD DORRINGTON	5/8
4433	2585 KAROCK RD DORRINGTON	5/8
4434	2597 KAROCK RD DORRINGTON	5/8
4435	2632 KAROCK RD DORRINGTON	5/8
4436	2659 KAROCK RD DORRINGTON	5/8
4437	2675 KAROCK RD DORRINGTON	5/8
4438	2696 KAROCK RD DORRINGTON	5/8
4439	2710 KAROCK RD DORRINGTON	5/8
4440	2711 KAROCK RD DORRINGTON	5/8"
4441	2722 KAROCK RD DORRINGTON	5/8
4442	300 KENSHAW CT DORRINGTON	5/8
4443	301 KENSHAW CT DORRINGTON	5/8
4444	322 KENSHAW CT DORRINGTON	5/8
4445	336 KENSHAW CT DORRINGTON	5/8
4446	337 KENSHAW CT DORRINGTON	5/8
4447	401 KENSHAW CT DORRINGTON	5/8
4448	421 KENSHAW CT DORRINGTON	5/8
4449	422 KENSHAW CT DORRINGTON	5/8
4450	445 KENSHAW CT DORRINGTON	5/8
4451	446 KENSHAW CT DORRINGTON	5/8
4452	467 KENSHAW CT DORRINGTON	5/8
4453	474 KENSHAW CT DORRINGTON	5/8
4454	490 KENSHAW CT DORRINGTON	5/8
4455	521 KENSHAW CT DORRINGTON	5/8

#	ADDRESS	METER SIZE
4456	352 KENSHAW WY DORRINGTON	5/8
4457	2846 KENSHAW WY DORRINGTON	5/8
4458	2859 KENSHAW WY DORRINGTON	5/8
4459	2882 KENSHAW WY DORRINGTON	5/8
4460	2891 KENSHAW WY DORRINGTON	5/8
4461	2912 KENSHAW WY DORRINGTON	5/8
4462	2930 KENSHAW WY DORRINGTON	5/8
4463	2937 KENSHAW WY DORRINGTON	5/8
4464	2943 KENSHAW WY DORRINGTON	5/8
4465	2948 KENSHAW WY DORRINGTON	5/8
4466	2959 KENSHAW WY DORRINGTON	5/8
4467	2981 KENSHAW WY DORRINGTON	5/8
4468	2982 KENSHAW WY DORRINGTON	5/8
4469	3000 KENSHAW WY DORRINGTON	5/8
4470	3025 KENSHAW WY DORRINGTON	5/8
4471	3026 KENSHAW WY DORRINGTON	5/8
4472	3040 KENSHAW WY DORRINGTON	5/8
4473	3055 KENSHAW WY DORRINGTON	5/8
4474	3056 KENSHAW WY DORRINGTON	5/8
4475	3069 KENSHAW WY DORRINGTON	5/8
4476	3074 KENSHAW WY DORRINGTON	5/8
4477	3085 KENSHAW WY DORRINGTON	5/8
4478	3098 KENSHAW WY DORRINGTON	5/8
4479	3099 KENSHAW WY DORRINGTON	5/8
4480	3119 KENSHAW WY DORRINGTON	5/8
4481	3124 KENSHAW WY DORRINGTON	5/8
4482	3149 KENSHAW WY DORRINGTON	5/8
4483	3212 KENSHAW WY DORRINGTON	5/8
4484	3246 KENSHAW WY DORRINGTON	5/8
4485	3272 KENSHAW WY DORRINGTON	5/8"
4486	3292 KENSHAW WY DORRINGTON	5/8
4487	3323 KENSHAW WY DORRINGTON	5/8
4488	3336 KENSHAW WY DORRINGTON	5/8
4489	3391 KENSHAW WY DORRINGTON	5/8
4490	1367 KICKAPOO CT DORRINGTON	5/8
4491	1384 KICKAPOO CT DORRINGTON	5/8
4492	1404 KICKAPOO CT DORRINGTON	5/8"
4493	1411 KICKAPOO CT DORRINGTON	5/8
4494	1434 KICKAPOO CT DORRINGTON	5/8
4495	1437 KICKAPOO CT DORRINGTON	5/8
4496	1081 KIOWA CT DORRINGTON	5/8
4497	1091 KIOWA CT DORRINGTON	5/8
4498	1092 KIOWA CT DORRINGTON	5/8
4499	1103 KIOWA CT DORRINGTON	5/8
4500	1106 KIOWA CT DORRINGTON	5/8
4501	1121 KIOWA CT DORRINGTON	5/8
4502	1124 KIOWA CT DORRINGTON	5/8
4503	2695 KOHOTA LN DORRINGTON	5/8
4504	2717 KOHOTA LN DORRINGTON	5/8
4505	2720 KOHOTA LN DORRINGTON	5/8
4506	2733 KOHOTA LN DORRINGTON	5/8
4507	2742 KOHOTA LN DORRINGTON	5/8
4508	3835 MEADOW LN DORRINGTON	5/8
4509	3836 MEADOW LN DORRINGTON	5/8
4510	1969 MOKEL WY DORRINGTON	5/8



#	ADDRESS			METER SIZE
4511	1976	MOKEL WY	DORRINGTON	5/8
4512	1985	MOKEL WY	DORRINGTON	5/8
4513	1994	MOKEL WY	DORRINGTON	5/8
4514	2001	MOKEL WY	DORRINGTON	5/8
4515	2012	MOKEL WY	DORRINGTON	5/8
4516	2030	MOKEL WY	DORRINGTON	5/8
4517	2052	MOKEL WY	DORRINGTON	5/8
4518	2178	NAVAJO DR	DORRINGTON	5/8
4519	2198	NAVAJO DR	DORRINGTON	5/8
4520	2216	NAVAJO DR	DORRINGTON	5/8
4521	2221	NAVAJO DR	DORRINGTON	5/8"
4522	2234	NAVAJO DR	DORRINGTON	5/8
4523	2268	NAVAJO DR	DORRINGTON	5/8
4524	2297	NAVAJO DR	DORRINGTON	5/8
4525	2359	NAVAJO DR	DORRINGTON	5/8
4526	2360	NAVAJO DR	DORRINGTON	5/8
4527	2376	NAVAJO DR	DORRINGTON	5/8
4528	2412	NAVAJO DR	DORRINGTON	5/8
4529	2430	NAVAJO DR	DORRINGTON	5/8
4530	2435	NAVAJO DR	DORRINGTON	5/8
4531	2453	NAVAJO DR	DORRINGTON	5/8
4532	2454	NAVAJO DR	DORRINGTON	5/8
4533	2465	NAVAJO DR	DORRINGTON	5/8
4534	2475	NAVAJO DR	DORRINGTON	5/8
4535	2480	NAVAJO DR	DORRINGTON	5/8
4536	2500	NAVAJO DR	DORRINGTON	5/8
4537	2508	NAVAJO DR	DORRINGTON	5/8
4538	2552	NAVAJO DR	DORRINGTON	5/8
4539	2570	NAVAJO DR	DORRINGTON	5/8
4540	2594	NAVAJO DR	DORRINGTON	5/8
4541	2647	NAVAJO DR	DORRINGTON	5/8
4542	2670	NAVAJO DR	DORRINGTON	5/8
4543	2707	NAVAJO DR	DORRINGTON	5/8
4544	2712	NAVAJO DR	DORRINGTON	5/8
4545	2723	NAVAJO DR	DORRINGTON	5/8
4546	2733	NAVAJO DR	DORRINGTON	5/8
4547	2751	NAVAJO DR	DORRINGTON	5/8
4548	2758	NAVAJO DR	DORRINGTON	5/8
4549	2767	NAVAJO DR	DORRINGTON	5/8
4550	2776	NAVAJO DR	DORRINGTON	5/8
4551	2799	NAVAJO DR	DORRINGTON	5/8
4552	2815	NAVAJO DR	DORRINGTON	5/8
4553	2830	NAVAJO DR	DORRINGTON	5/8
4554	2846	NAVAJO DR	DORRINGTON	5/8
4555	2847	NAVAJO DR	DORRINGTON	5/8
4556	2863	NAVAJO DR	DORRINGTON	5/8
4557	2864	NAVAJO DR	DORRINGTON	5/8
4558	2881	NAVAJO DR	DORRINGTON	5/8
4559	2897	NAVAJO DR	DORRINGTON	5/8
4560	2919	NAVAJO DR	DORRINGTON	5/8
4561	2946	NAVAJO DR	DORRINGTON	5/8
4562	2953	NAVAJO DR	DORRINGTON	5/8
4563	2954	NAVAJO DR	DORRINGTON	5/8
4564	2971	NAVAJO DR	DORRINGTON	5/8
4565	3016	NAVAJO DR	DORRINGTON	5/8

#	ADDRESS	METER SIZE
4566	3025 NAVAJO DR DORRINGTON	5/8
4567	3036 NAVAJO DR DORRINGTON	5/8
4568	3056 NAVAJO DR DORRINGTON	5/8
4569	3076 NAVAJO DR DORRINGTON	5/8
4570	3089 NAVAJO DR DORRINGTON	5/8
4571	3096 NAVAJO DR DORRINGTON	5/8
4572	3113 NAVAJO DR DORRINGTON	5/8
4573	3116 NAVAJO DR DORRINGTON	5/8
4574	2733 NOWACH CT DORRINGTON	5/8
4575	2762 NOWACH CT DORRINGTON	5/8
4576	2778 NOWACH CT DORRINGTON	5/8
4577	2814 NOWACH CT DORRINGTON	5/8
4578	2831 NOWACH CT DORRINGTON	5/8
4579	2836 NOWACH CT DORRINGTON	5/8
4580	3547 OLD HWY 4 DORRINGTON	5/8
4581	3561 OLD HWY 4 DORRINGTON	5/8
4582	3617 OLD HWY 4 DORRINGTON	5/8
4583	3781 OLD HWY 4 DORRINGTON	5/8
4584	3811 OLD HWY 4 DORRINGTON	5/8
4585	3849 OLD HWY 4 DORRINGTON	5/8
4586	37190 OLD HWY 4 DORRINGTON	5/8
4587	2664 OSAGE CIR DORRINGTON	5/8
4588	2709 OSAGE CIR DORRINGTON	5/8
4589	2772 OSAGE CIR DORRINGTON	5/8"
4590	2781 OSAGE CIR DORRINGTON	5/8
4591	2790 OSAGE CIR DORRINGTON	5/8
4592	2814 OSAGE CIR DORRINGTON	5/8
4593	2824 OSAGE CIR DORRINGTON	5/8
4594	2829 OSAGE CIR DORRINGTON	5/8
4595	2838 OSAGE CIR DORRINGTON	5/8
4596	2839 OSAGE CIR DORRINGTON	5/8
4597	2854 OSAGE CIR DORRINGTON	5/8
4598	2720 OSAGE CIR (SIOUX) DORRINGTON	5/8
4599	1358 PAWNEE DR DORRINGTON	5/8
4600	1371 PAWNEE DR DORRINGTON	5/8
4601	1392 PAWNEE DR DORRINGTON	5/8
4602	1397 PAWNEE DR DORRINGTON	5/8
4603	1411 PAWNEE DR DORRINGTON	5/8
4604	1412 PAWNEE DR DORRINGTON	5/8
4605	1423 PAWNEE DR DORRINGTON	5/8
4606	1435 PAWNEE DR DORRINGTON	5/8
4607	1465 PAWNEE DR DORRINGTON	5/8
4608	1479 PAWNEE DR DORRINGTON	5/8
4609	1495 PAWNEE DR DORRINGTON	5/8
4610	1509 PAWNEE DR DORRINGTON	5/8
4611	1525 PAWNEE DR DORRINGTON	5/8
4612	1530 PAWNEE DR DORRINGTON	5/8
4613	1540 PAWNEE DR DORRINGTON	5/8
4614	1559 PAWNEE DR DORRINGTON	5/8
4615	1572 PAWNEE DR DORRINGTON	5/8
4616	1588 PAWNEE DR DORRINGTON	5/8
4617	1597 PAWNEE DR DORRINGTON	5/8
4618	1919 PAYETTE CT DORRINGTON	5/8
4619	1934 PAYETTE CT DORRINGTON	5/8
4620	1952 PAYETTE CT DORRINGTON	5/8

#	ADDRESS	METER SIZE
4621	1966 PAYETTE CT DORRINGTON	5/8
4622	1975 PAYETTE CT DORRINGTON	5/8
4623	1984 PAYETTE CT DORRINGTON	5/8
4624	2006 PAYETTE CT DORRINGTON	5/8
4625	2019 PAYETTE CT DORRINGTON	5/8
4626	2026 PAYETTE CT DORRINGTON	5/8
4627	2058 PAYETTE CT DORRINGTON	5/8
4628	2065 PAYETTE CT DORRINGTON	5/8
4629	2085 PAYETTE CT DORRINGTON	5/8
4630	3984 PIUTE CIR DORRINGTON	5/8
4631	4016 PIUTE CIR DORRINGTON	5/8
4632	4046 PIUTE CIR DORRINGTON	5/8
4633	4070 PIUTE CIR DORRINGTON	5/8
4634	4120 PIUTE CIR DORRINGTON	5/8
4635	4152 PIUTE CIR DORRINGTON	5/8
4636	381 ROCKY RIDGE CT DORRINGTON	5/8
4637	2296 SHASTAN WAY DORRINGTON	5/8
4638	2076 SHASTAN WY DORRINGTON	5/8
4639	2122 SHASTAN WY DORRINGTON	5/8
4640	2154 SHASTAN WY DORRINGTON	5/8
4641	2214 SHASTAN WY DORRINGTON	5/8
4642	2243 SHASTAN WY DORRINGTON	5/8
4643	2244 SHASTAN WY DORRINGTON	5/8
4644	2272 SHASTAN WY DORRINGTON	5/8
4645	2279 SHASTAN WY DORRINGTON	5/8"
4646	2315 SHASTAN WY DORRINGTON	5/8
4647	2324 SHASTAN WY DORRINGTON	5/8
4648	1382 SIERRA PKWY DORRINGTON	5/8
4649	1411 SIERRA PKWY DORRINGTON	5/8
4650	1414 SIERRA PKWY DORRINGTON	5/8
4651	1446 SIERRA PKWY DORRINGTON	5/8
4652	1461 SIERRA PKWY DORRINGTON	5/8
4653	1477 SIERRA PKWY DORRINGTON	5/8
4654	1478 SIERRA PKWY DORRINGTON	5/8
4655	1504 SIERRA PKWY DORRINGTON	5/8
4656	1517 SIERRA PKWY DORRINGTON	5/8
4657	1518 SIERRA PKWY DORRINGTON	5/8
4658	1535 SIERRA PKWY DORRINGTON	5/8
4659	1550 SIERRA PKWY DORRINGTON	5/8
4660	1577 SIERRA PKWY DORRINGTON	5/8
4661	1584 SIERRA PKWY DORRINGTON	5/8
4662	1601 SIERRA PKWY DORRINGTON	5/8
4663	1606 SIERRA PKWY DORRINGTON	5/8
4664	1623 SIERRA PKWY DORRINGTON	5/8
4665	1645 SIERRA PKWY DORRINGTON	5/8
4666	1652 SIERRA PKWY DORRINGTON	5/8
4667	1684 SIERRA PKWY DORRINGTON	5/8
4668	1689 SIERRA PKWY DORRINGTON	5/8
4669	1697 SIERRA PKWY DORRINGTON	5/8
4670	1757 SIERRA PKWY DORRINGTON	5/8
4671	1794 SIERRA PKWY DORRINGTON	5/8
4672	1826 SIERRA PKWY DORRINGTON	5/8"
4673	1829 SIERRA PKWY DORRINGTON	5/8
4674	1841 SIERRA PKWY DORRINGTON	5/8
4675	1848 SIERRA PKWY DORRINGTON	5/8

#	ADDRESS	METER SIZE
4676	1873 SIERRA PKWY DORRINGTON	5/8
4677	1913 SIERRA PKWY DORRINGTON	5/8
4678	1927 SIERRA PKWY DORRINGTON	5/8
4679	1945 SIERRA PKWY DORRINGTON	5/8
4680	1954 SIERRA PKWY DORRINGTON	5/8
4681	1975 SIERRA PKWY DORRINGTON	5/8
4682	2007 SIERRA PKWY DORRINGTON	5/8
4683	2027 SIERRA PKWY DORRINGTON	5/8
4684	2045 SIERRA PKWY DORRINGTON	5/8
4685	2090 SIERRA PKWY DORRINGTON	5/8
4686	2091 SIERRA PKWY DORRINGTON	5/8
4687	2112 SIERRA PKWY DORRINGTON	5/8
4688	2187 SIERRA PKWY DORRINGTON	5/8
4689	2214 SIERRA PKWY DORRINGTON	5/8
4690	2217 SIERRA PKWY DORRINGTON	5/8
4691	2539 SIOUX TRL DORRINGTON	5/8
4692	2582 SIOUX TRL DORRINGTON	5/8
4693	2597 SIOUX TRL DORRINGTON	5/8
4694	2613 SIOUX TRL DORRINGTON	5/8
4695	2635 SIOUX TRL DORRINGTON	5/8
4696	2657 SIOUX TRL DORRINGTON	5/8
4697	2677 SIOUX TRL DORRINGTON	5/8
4698	2697 SIOUX TRL DORRINGTON	5/8
4699	2721 SIOUX TRL DORRINGTON	5/8
4700	2743 SIOUX TRL DORRINGTON	5/8
4701	2750 SIOUX TRL DORRINGTON	5/8
4702	2774 SIOUX TRL DORRINGTON	5/8
4703	2785 SIOUX TRL DORRINGTON	5/8
4704	2843 SIOUX TRL DORRINGTON	5/8
4705	2844 SIOUX TRL DORRINGTON	5/8
4706	2861 SIOUX TRL DORRINGTON	5/8
4707	16 SUGAR PINE DR DORRINGTON	5/8
4708	50 SUGAR PINE DR DORRINGTON	5/8
4709	32 SUGAR PINE RD DORRINGTON	5/8
4710	53 SUGAR PINE DR DORRINGTON	5/8
4711	56 SUGAR PINE RD DORRINGTON	5/8
4712	127 SUMMIT LEVEL RD DORRINGTON	5/8
4713	2701 TAHOS DR DORRINGTON	5/8
4714	2720 TAHOS DR DORRINGTON	5/8
4715	2721 TAHOS DR DORRINGTON	5/8
4716	2738 TAHOS DR DORRINGTON	5/8
4717	2754 TAHOS DR DORRINGTON	5/8
4718	2770 TAHOS DR DORRINGTON	5/8
4719	2771 TAHOS DR DORRINGTON	5/8
4720	2786 TAHOS DR DORRINGTON	5/8
4721	2787 TAHOS DR DORRINGTON	5/8
4722	2805 TAHOS DR DORRINGTON	5/8
4723	2820 TAHOS DR DORRINGTON	5/8
4724	2821 TAHOS DR DORRINGTON	5/8
4725	2838 TAHOS DR DORRINGTON	5/8
4726	2839 TAHOS DR DORRINGTON	5/8
4727	2854 TAHOS DR DORRINGTON	5/8
4728	2872 TAHOS DR DORRINGTON	5/8
4729	2888 TAHOS DR DORRINGTON	5/8
4730	2897 TAHOS DR DORRINGTON	5/8

#	ADDRESS	METER SIZE
4731	2916 TAHOS DR DORRINGTON	5/8
4732	2930 TAHOS DR DORRINGTON	5/8
4733	2947 TAHOS DR DORRINGTON	5/8
4734	2965 TAHOS DR DORRINGTON	5/8
4735	2989 TAHOS DR DORRINGTON	5/8
4736	3007 TAHOS DR DORRINGTON	5/8
4737	3023 TAHOS DR DORRINGTON	5/8
4738	3046 TAHOS DR DORRINGTON	5/8
4739	3061 TAHOS DR DORRINGTON	5/8
4740	3064 TAHOS DR DORRINGTON	5/8
4741	3085 TAHOS DR DORRINGTON	5/8
4742	3100 TAHOS DR DORRINGTON	5/8
4743	3147 TAHOS DR DORRINGTON	5/8
4744	2765 TENAYA CT DORRINGTON	5/8
4745	2795 TENAYA CT DORRINGTON	5/8
4746	2806 TENAYA CT DORRINGTON	5/8
4747	2815 TENAYA CT DORRINGTON	5/8
4748	2816 TENAYA CT DORRINGTON	5/8
4749	2834 TENAYA CT DORRINGTON	5/8
4750	2849 TENAYA CT DORRINGTON	5/8
4751	2850 TENAYA CT DORRINGTON	5/8
4752	2865 TENAYA CT(AKA 2895) DORRINGTON	5/8
4753	1601 TETON DR DORRINGTON	5/8
4754	1617 TETON DR DORRINGTON	5/8
4755	1683 TETON DR DORRINGTON	5/8
4756	1709 TETON RD DORRINGTON	5/8
4757	1230 TOPANGA LN DORRINGTON	5/8
4758	1237 TOPANGA LN DORRINGTON	5/8
4759	1252 TOPANGA LN DORRINGTON	5/8
4760	1255 TOPANGA LN DORRINGTON	5/8
4761	1265 TOPANGA LN DORRINGTON	5/8
4762	1284 TOPANGA LN DORRINGTON	5/8
4763	1287 TOPANGA LN DORRINGTON	5/8
4764	1338 TOPANGA LN DORRINGTON	5/8
4765	1339 TOPANGA LN DORRINGTON	5/8
4766	1357 TOPANGA LN DORRINGTON	5/8
4767	1385 TOPANGA LN DORRINGTON	5/8
4768	1405 TOPANGA LN DORRINGTON	5/8
4769	1425 TOPANGA LN DORRINGTON	5/8
4770	1434 TOPANGA LN DORRINGTON	5/8
4771	1443 TOPANGA LN DORRINGTON	5/8
4772	1460 TOPANGA LN DORRINGTON	5/8
4773	1476 TOPANGA LN DORRINGTON	5/8
4774	1477 TOPANGA LN DORRINGTON	5/8
4775	1496 TOPANGA LN DORRINGTON	5/8
4776	1518 TOPANGA LN DORRINGTON	5/8
4777	1537 TOPANGA LN DORRINGTON	5/8
4778	1563 TOPANGA LN DORRINGTON	5/8
4779	2738 UTE PL DORRINGTON	5/8
4780	2751 UTE PL DORRINGTON	5/8
4781	2752 UTE PL DORRINGTON	5/8
4782	2769 UTE PL DORRINGTON	5/8
4783	2785 UTE PL DORRINGTON	5/8
4784	2786 UTE PL DORRINGTON	5/8
4785	2803 UTE PL DORRINGTON	5/8

#	ADDRESS			METER SIZE
4786	2824	UTE PL	DORRINGTON	5/8
4787	2840	UTE PL	DORRINGTON	5/8
4788	2852	UTE PL	DORRINGTON	5/8
4789	2868	UTE PL	DORRINGTON	5/8
4790	2869	UTE PL	DORRINGTON	5/8
4791	2886	UTE PL	DORRINGTON	5/8
4792	2904	UTE PL	DORRINGTON	5/8"
4793	2920	UTE PL	DORRINGTON	5/8
4794	452	WIKAMI WY	DORRINGTON	5/8
4795	453	WIKAMI WY	DORRINGTON	5/8
4796	474	WIKAMI WY	DORRINGTON	5/8
4797	496	WIKAMI WY	DORRINGTON	5/8
4798	497	WIKAMI WY	DORRINGTON	5/8
4799	550	WIKAMI WY	DORRINGTON	5/8
4800	562	WIKAMI WY	DORRINGTON	5/8
4801	600	WIKAMI WY	DORRINGTON	5/8
4802	601	WIKAMI WY	DORRINGTON	5/8
4803	618	WIKAMI WY	DORRINGTON	5/8
4804	649	WIKAMI WY	DORRINGTON	5/8
4805	681	WIKAMI WY	DORRINGTON	5/8
4806	696	WIKAMI WY	DORRINGTON	5/8
4807	714	WIKAMI WY	DORRINGTON	5/8
4808	738	WIKAMI WY	DORRINGTON	5/8
4809	741	WIKAMI WY	DORRINGTON	5/8
4810	1020	YUROC DR	DORRINGTON	5/8
4811	1169	YUROC DR	DORRINGTON	5/8
4812	3600	YUMA WY	DORRINGTON	5/8
4813	3601	YUMA WY	DORRINGTON	5/8
4814	406	YUROC DR	DORRINGTON	5/8
4815	411	YUROC DR	DORRINGTON	5/8
4816	429	YUROC DR	DORRINGTON	5/8
4817	444	YUROC DR	DORRINGTON	5/8
4818	451	YUROC DR	DORRINGTON	5/8
4819	460	YUROC DR	DORRINGTON	5/8
4820	475	YUROC DR	DORRINGTON	5/8
4821	478	YUROC DR	DORRINGTON	5/8
4822	510	YUROC DR	DORRINGTON	5/8
4823	521	YUROC DR	DORRINGTON	5/8
4824	526	YUROC DR	DORRINGTON	5/8
4825	537	YUROC DR	DORRINGTON	5/8
4826	540	YUROC DR	DORRINGTON	5/8
4827	551	YUROC DR	DORRINGTON	5/8
4828	585	YUROC DR	DORRINGTON	5/8
4829	592	YUROC DR	DORRINGTON	5/8
4830	617	YUROC DR	DORRINGTON	5/8
4831	634	YUROC DR	DORRINGTON	5/8
4832	664	YUROC DR	DORRINGTON	5/8
4833	685	YUROC DR	DORRINGTON	5/8
4834	686	YUROC DR	DORRINGTON	5/8
4835	701	YUROC DR	DORRINGTON	5/8
4836	702	YUROC DR	DORRINGTON	5/8
4837	718	YUROC DR	DORRINGTON	5/8
4838	734	YUROC DR	DORRINGTON	5/8
4839	758	YUROC DR	DORRINGTON	5/8
4840	779	YUROC DR	DORRINGTON	5/8

#	ADDRESS	METER SIZE
4841	812 YUROC DR DORRINGTON	5/8
4842	813 YUROC DR DORRINGTON	5/8
4843	823 YUROC DR DORRINGTON	5/8
4844	826 YUROC DR DORRINGTON	5/8
4845	859 YUROC DR DORRINGTON	5/8
4846	868 YUROC DR DORRINGTON	5/8
4847	886 YUROC DR DORRINGTON	5/8
4848	914 YUROC DR DORRINGTON	5/8
4849	931 YUROC DR DORRINGTON	5/8
4850	953 YUROC DR DORRINGTON	5/8
4851	966 YUROC DR DORRINGTON	5/8
4852	997 YUROC DR DORRINGTON	5/8
4853	1002 YUROC DR DORRINGTON	5/8
4854	1013 YUROC DR DORRINGTON	5/8"
4855	1044 YUROC DR DORRINGTON	5/8
4856	1059 YUROC DR DORRINGTON	5/8
4857	1083 YUROC DR DORRINGTON	5/8
4858	1107 YUROC DR DORRINGTON	5/8
4859	1156 YUROC DR DORRINGTON	5/8
4860	1172 YUROC DR DORRINGTON	5/8
4861	1201 YUROC DR DORRINGTON	5/8
4862	1202 YUROC DR DORRINGTON	5/8
4863	2796 ZUNI DR DORRINGTON	5/8
4864	2833 ZUNI DR DORRINGTON	5/8
4865	2862 ZUNI DR DORRINGTON	5/8
4866	2873 ZUNI DR DORRINGTON	5/8
4867	2882 ZUNI DR DORRINGTON	5/8
4868	2893 ZUNI DR DORRINGTON	5/8
4869	2902 ZUNI DR DORRINGTON	5/8
4870	2922 ZUNI DR DORRINGTON	5/8
4871	5051 ALTAMONT DR HATHAWAY PINES	5/8
4872	5071 ALTAMONT DR HATHAWAY PINES	5/8
4873	5087 ALTAMONT DR HATHAWAY PINES	5/8
4874	5105 ALTAMONT DR HATHAWAY PINES	5/8
4875	5121 ALTAMONT DR HATHAWAY PINES	5/8"
4876	263 APPLE DR HATHAWAY PINES	5/8
4877	294 APPLE DR HATHAWAY PINES	5/8
4878	304 APPLE DR HATHAWAY PINES	5/8
4879	314 APPLE DR HATHAWAY PINES	5/8
4880	330 APPLE DR HATHAWAY PINES	5/8
4881	342 APPLE DR HATHAWAY PINES	5/8
4882	343 APPLE DR HATHAWAY PINES	5/8
4883	399 APPLE DR HATHAWAY PINES	5/8
4884	435 APPLE DR HATHAWAY PINES	5/8
4885	445 APPLE DR HATHAWAY PINES	5/8
4886	465 APPLE DR HATHAWAY PINES	5/8
4887	473 APPLE DR HATHAWAY PINES	5/8
4888	5908 ARROWHEAD CT HATHAWAY PINES	5/8
4889	5909 ARROWHEAD CT HATHAWAY PINES	5/8
4890	5928 ARROWHEAD CT HATHAWAY PINES	5/8
4891	5933 ARROWHEAD CT HATHAWAY PINES	5/8
4892	243 BLUE JAY WY HATHAWAY PINES	5/8
4893	283 BLUE JAY WY HATHAWAY PINES	5/8
4894	299 BLUE JAY WY HATHAWAY PINES	5/8
4895	5737 BRANDING IRON CT HATHAWAY PINES	5/8

#	ADDRESS			METER SIZE
4896	5738	BRANDING IRON CT	HATHAWAY PINES	5/8
4897	5742	BRANDING IRON CT	HATHAWAY PINES	5/8
4898	5750	BRANDING IRON CT	HATHAWAY PINES	5/8"
4899	5761	BRANDING IRON CT	HATHAWAY PINES	5/8
4900	5524	CAMPFIRE CT	HATHAWAY PINES	5/8
4901	5537	CAMPFIRE CT	HATHAWAY PINES	5/8
4902	5554	CAMPFIRE CT	HATHAWAY PINES	5/8
4903	5569	CAMPFIRE CT	HATHAWAY PINES	5/8
4904	5586	CAMPFIRE CT	HATHAWAY PINES	5/8
4905	1317	CANDY ROCK RD	HATHAWAY PINES	5/8
4906	40	CANYON VIEW DR	HATHAWAY PINES	5/8
4907	68	CANYON VIEW DR	HATHAWAY PINES	5/8
4908	88	CANYON VIEW DR	HATHAWAY PINES	5/8
4909	114	CANYON VIEW DR	HATHAWAY PINES	5/8
4910	178	CANYON VIEW DR	HATHAWAY PINES	5/8
4911	179	CANYON VIEW DR	HATHAWAY PINES	5/8
4912	235	CANYON VIEW DR	HATHAWAY PINES	5/8
4913	317	CANYON VIEW DR	HATHAWAY PINES	5/8
4914	362	CANYON VIEW DR	HATHAWAY PINES	5/8
4915	369	CANYON VIEW DR	HATHAWAY PINES	5/8"
4916	380	CANYON VIEW DR	HATHAWAY PINES	5/8
4917	396	CANYON VIEW DR	HATHAWAY PINES	5/8
4918	422	CANYON VIEW DR	HATHAWAY PINES	5/8
4919	482	CANYON VIEW DR	HATHAWAY PINES	5/8
4920	519	CANYON VIEW DR	HATHAWAY PINES	5/8
4921	524	CANYON VIEW DR	HATHAWAY PINES	5/8
4922	565	CANYON VIEW DR	HATHAWAY PINES	5/8
4923	590	CANYON VIEW DR	HATHAWAY PINES	5/8
4924	591	CANYON VIEW DR	HATHAWAY PINES	5/8
4925	629	CANYON VIEW DR	HATHAWAY PINES	5/8
4926	657	CANYON VIEW DR	HATHAWAY PINES	5/8
4927	681	CANYON VIEW DR	HATHAWAY PINES	5/8
4928	690	CANYON VIEW DR	HATHAWAY PINES	5/8
4929	697	CANYON VIEW DR	HATHAWAY PINES	5/8
4930	713	CANYON VIEW DR	HATHAWAY PINES	5/8
4931	730	CANYON VIEW DR	HATHAWAY PINES	5/8
4932	735	CANYON VIEW DR	HATHAWAY PINES	5/8
4933	760	CANYON VIEW DR	HATHAWAY PINES	5/8
4934	773	CANYON VIEW DR	HATHAWAY PINES	5/8
4935	0	CEDAR DR	HATHAWAY PINES	5/8
4936	56	CEDAR DR	HATHAWAY PINES	5/8
4937	79	CEDAR DR	HATHAWAY PINES	5/8
4938	84	CEDAR DR	HATHAWAY PINES	5/8
4939	95	CEDAR DR	HATHAWAY PINES	5/8
4940	98	CEDAR DR	HATHAWAY PINES	5/8
4941	104	CEDAR DR	HATHAWAY PINES	5/8
4942	108	CEDAR DR	HATHAWAY PINES	5/8
4943	114	CEDAR DR	HATHAWAY PINES	5/8
4944	119	CEDAR DR	HATHAWAY PINES	5/8"
4945	134	CEDAR DR	HATHAWAY PINES	5/8
4946	137	CEDAR DR	HATHAWAY PINES	5/8
4947	148	CEDAR DR	HATHAWAY PINES	5/8
4948	163	CEDAR DR	HATHAWAY PINES	5/8
4949	174	CEDAR DR	HATHAWAY PINES	5/8
4950	202	CEDAR DR	HATHAWAY PINES	5/8



#	ADDRESS	METER SIZE
4951	207 CEDAR DR HATHAWAY PINES	5/8
4952	238 CEDAR DR HATHAWAY PINES	5/8
4953	5234 CEDAR DR HATHAWAY PINES	5/8
4954	4951 COMMERCIAL WY HATHAWAY PINES	5/8
4955	4951 COMMERCIAL WY HATHAWAY PINES	5/8
4956	5000 COMMERCIAL WY HATHAWAY PINES	5/8"
4957	4960 COMMERCIAL WY HATHAWAY PINES	5/8"
4958	5146 COMMERCIAL WY HATHAWAY PINES	5/8
4959	5113 COMMERCIAL/HWY4 HATHAWAY PINES	5/8
4960	221 COYOTE CANYON RD HATHAWAY PINES	5/8
4961	400 CRESTA VISTA DR HATHAWAY PINES	5/8
4962	416 CRESTA VISTA DR HATHAWAY PINES	5/8
4963	428 CRESTA VISTA DR HATHAWAY PINES	5/8
4964	4960 GLEN ECHO DR HATHAWAY PINES	5/8
4965	5028 GLEN ECHO DR HATHAWAY PINES	5/8
4966	5035 GLEN ECHO DR HATHAWAY PINES	5/8"
4967	5040 GLEN ECHO DR HATHAWAY PINES	5/8
4968	5045 GLEN ECHO DR HATHAWAY PINES	5/8"
4969	5056 GLEN ECHO DR HATHAWAY PINES	5/8
4970	5077 GLEN ECHO DR HATHAWAY PINES	5/8
4971	5093 GLEN ECHO DR HATHAWAY PINES	5/8
4972	5109 GLEN ECHO DR HATHAWAY PINES	5/8
4973	4888 HILLCREST DR HATHAWAY PINES	5/8
4974	4889 HILLCREST DR HATHAWAY PINES	5/8
4975	4906 HILLCREST DR HATHAWAY PINES	5/8
4976	4923 HILLCREST DR HATHAWAY PINES	5/8
4977	4928 HILLCREST DR HATHAWAY PINES	5/8
4978	4940 HILLCREST DR HATHAWAY PINES	5/8
4979	4952 HILLCREST DR HATHAWAY PINES	5/8
4980	4953 HILLCREST DR HATHAWAY PINES	5/8"
4981	4989 HILLCREST DR HATHAWAY PINES	5/8
4982	5005 HILLCREST DR HATHAWAY PINES	5/8
4983	5018 HILLCREST DR HATHAWAY PINES	5/8
4984	5021 HILLCREST DR HATHAWAY PINES	5/8
4985	5040 HILLCREST DR HATHAWAY PINES	5/8
4986	5043 HILLCREST DR HATHAWAY PINES	5/8
4987	5063 HILLCREST DR HATHAWAY PINES	5/8
4988	5064 HILLCREST DR HATHAWAY PINES	5/8
4989	5081 HILLCREST DR HATHAWAY PINES	5/8"
4990	5082 HILLCREST DR HATHAWAY PINES	5/8
4991	5099 HILLCREST DR HATHAWAY PINES	5/8
4992	5116 HILLCREST DR HATHAWAY PINES	5/8
4993	5131 HILLCREST DR HATHAWAY PINES	5/8
4994	5148 HILLCREST DR HATHAWAY PINES	5/8
4995	5149 HILLCREST DR HATHAWAY PINES	5/8
4996	5164 HILLCREST DR HATHAWAY PINES	5/8
4997	5197 HILLCREST DR HATHAWAY PINES	5/8
4998	34 HORSESHOE DR HATHAWAY PINES	5/8
4999	75 HORSESHOE DR HATHAWAY PINES	5/8
5000	84 HORSESHOE DR HATHAWAY PINES	5/8
5001	105 HORSESHOE DR HATHAWAY PINES	5/8"
5002	136 HORSESHOE DR HATHAWAY PINES	5/8
5003	157 HORSESHOE DR HATHAWAY PINES	5/8
5004	195 HORSESHOE DR HATHAWAY PINES	5/8
5005	258 HORSESHOE DR HATHAWAY PINES	5/8

#	ADDRESS			METER SIZE
5006	259	HORSESHOE DR	HATHAWAY PINES	5/8
5007	288	HORSESHOE DR	HATHAWAY PINES	5/8
5008	289	HORSESHOE DR	HATHAWAY PINES	5/8
5009	322	HORSESHOE DR	HATHAWAY PINES	5/8
5010	323	HORSESHOE DR	HATHAWAY PINES	5/8
5011	345	HORSESHOE DR	HATHAWAY PINES	5/8"
5012	371	HORSESHOE DR	HATHAWAY PINES	5/8
5013	377	HORSESHOE DR	HATHAWAY PINES	5/8
5014	380	HORSESHOE DR	HATHAWAY PINES	5/8
5015	390	HORSESHOE DR	HATHAWAY PINES	5/8
5016	4946	HWY 4	HATHAWAY PINES	1.0
5017	4960	HWY 4	HATHAWAY PINES	5/8
5018	4980	HWY 4	HATHAWAY PINES	5/8
5019	5175	HWY 4	HATHAWAY PINES	5/8
5020	5190	HWY 4	HATHAWAY PINES	5/8
5021	5210	HWY 4	HATHAWAY PINES	5/8
5022	5233	HWY 4	HATHAWAY PINES	5/8
5023	5234	HWY 4	HATHAWAY PINES	5/8
5024	5234	HWY 4	HATHAWAY PINES	5/8
5025	5256	HWY 4	HATHAWAY PINES	5/8
5026	5261	HWY 4	HATHAWAY PINES	5/8
5027	5276	HWY 4	HATHAWAY PINES	5/8
5028	5294	HWY 4	HATHAWAY PINES	5/8
5029	5309	HWY 4	HATHAWAY PINES	5/8
5030	5312	HWY 4	HATHAWAY PINES	5/8
5031	5329	HWY 4	HATHAWAY PINES	5/8
5032	5329	HWY 4	HATHAWAY PINES	5/8
5033	5332	HWY 4	HATHAWAY PINES	5/8
5034	5349	HWY 4	HATHAWAY PINES	5/8
5035	5350	HWY 4	HATHAWAY PINES	5/8
5036	5388	HWY 4	HATHAWAY PINES	5/8
5037	5416	HWY 4	HATHAWAY PINES	5/8
5038	5449	HWY 4	HATHAWAY PINES	5/8
5039	5483	HWY 4	HATHAWAY PINES	5/8
5040	5519	HWY 4	HATHAWAY PINES	5/8
5041	5629	HWY 4	HATHAWAY PINES	5/8
5042	5638	HWY 4	HATHAWAY PINES	5/8
5043	5831	HWY 4	HATHAWAY PINES	5/8"
5044	200	INSPIRATION DR	HATHAWAY PINES	5/8
5045	201	INSPIRATION DR	HATHAWAY PINES	5/8
5046	207	INSPIRATION DR	HATHAWAY PINES	5/8
5047	222	INSPIRATION DR	HATHAWAY PINES	5/8
5048	233	INSPIRATION DR	HATHAWAY PINES	5/8
5049	253	INSPIRATION DR	HATHAWAY PINES	5/8
5050	275	INSPIRATION DR	HATHAWAY PINES	5/8
5051	293	INSPIRATION DR	HATHAWAY PINES	5/8"
5052	5827	LOOKOUT CT	HATHAWAY PINES	5/8
5053	5841	LOOKOUT CT	HATHAWAY PINES	5/8
5054	5845	LOOKOUT CT	HATHAWAY PINES	5/8
5055	5853	LOOKOUT CT	HATHAWAY PINES	5/8
5056	5855	LOOKOUT CT	HATHAWAY PINES	5/8
5057	5655	OXBOW CT	HATHAWAY PINES	5/8
5058	5676	OXBOW CT	HATHAWAY PINES	5/8
5059	5696	OXBOW CT	HATHAWAY PINES	5/8
5060	5697	OXBOW CT	HATHAWAY PINES	5/8

#	ADDRESS	METER SIZE
5061	5535 SILVER SADDLE CT HATHAWAY PINES	5/8
5062	5540 SILVER SADDLE CT HATHAWAY PINES	5/8
5063	5564 SILVER SADDLE CT HATHAWAY PINES	5/8
5064	5575 SILVER SADDLE CT HATHAWAY PINES	5/8
5065	5590 SILVER SADDLE CT HATHAWAY PINES	5/8
5066	5597 SILVER SADDLE CT HATHAWAY PINES	5/8
5067	5612 SILVER SADDLE CT HATHAWAY PINES	5/8
5068	5624 SILVER SADDLE DR HATHAWAY PINES	5/8
5069	5633 SILVER SADDLE DR HATHAWAY PINES	5/8
5070	5639 SILVER SADDLE DR HATHAWAY PINES	5/8
5071	5671 SILVER SADDLE DR HATHAWAY PINES	5/8
5072	5702 SILVER SADDLE DR HATHAWAY PINES	5/8
5073	5769 SILVER SADDLE DR HATHAWAY PINES	5/8
5074	5776 SILVER SADDLE DR HATHAWAY PINES	5/8
5075	5803 SILVER SADDLE DR HATHAWAY PINES	5/8
5076	5808 SILVER SADDLE DR HATHAWAY PINES	5/8
5077	5843 SILVER SADDLE DR HATHAWAY PINES	5/8
5078	5848 SILVER SADDLE DR HATHAWAY PINES	5/8
5079	5863 SILVER SADDLE DR HATHAWAY PINES	5/8
5080	5884 SILVER SADDLE DR HATHAWAY PINES	5/8
5081	5930 SILVER SADDLE DR HATHAWAY PINES	5/8
5082	5969 SILVER SADDLE DR HATHAWAY PINES	5/8
5083	5477 STAMPEDE CANYON DR HATHAWAY PINES	5/8
5084	5478 STAMPEDE CANYON DR HATHAWAY PINES	5/8
5085	5504 STAMPEDE CANYON DR HATHAWAY PINES	5/8"
5086	5520 STAMPEDE CANYON DR HATHAWAY PINES	5/8"
5087	5539 STAMPEDE CANYON DR HATHAWAY PINES	5/8
5088	5550 STAMPEDE CANYON DR HATHAWAY PINES	5/8
5089	5591 STAMPEDE CANYON DR HATHAWAY PINES	5/8
5090	567 UTICA DR HATHAWAY PINES	5/8
5091	583 UTICA DR HATHAWAY PINES	5/8"
5092	621 UTICA DR HATHAWAY PINES	5/8
5093	671 UTICA DR HATHAWAY PINES	5/8
5094	720 UTICA DR HATHAWAY PINES	5/8
5095	734 UTICA DR HATHAWAY PINES	5/8
5096	773 UTICA DR HATHAWAY PINES	5/8
5097	776 UTICA DR HATHAWAY PINES	5/8
5098	811 UTICA DR HATHAWAY PINES	5/8
5099	828 UTICA DR HATHAWAY PINES	5/8
5100	833 UTICA DR HATHAWAY PINES	5/8
5101	846 UTICA DR HATHAWAY PINES	5/8
5102	905 UTICA DR HATHAWAY PINES	5/8
5103	181 WAGON WHEEL CT HATHAWAY PINES	5/8
5104	182 WAGON WHEEL CT HATHAWAY PINES	5/8
5105	188 WAGON WHEEL CT HATHAWAY PINES	5/8
5106	202 WAGON WHEEL CT HATHAWAY PINES	5/8
5107	5793 WRANGLER RD HATHAWAY PINES	5/8
5108	5806 WRANGLER RD HATHAWAY PINES	5/8
5109	5826 WRANGLER RD HATHAWAY PINES	5/8
5110	5831 WRANGLER RD HATHAWAY PINES	5/8
5111	5836 WRANGLER RD HATHAWAY PINES	5/8
5112	5846 WRANGLER RD HATHAWAY PINES	5/8
5113	5851 WRANGLER RD HATHAWAY PINES	5/8
5114	5880 WRANGLER RD HATHAWAY PINES	5/8
5115	5893 WRANGLER RD HATHAWAY PINES	5/8

#	ADDRESS	METER SIZE
5116	5900 WRANGLER RD HATHAWAY PINES	5/8
5117	5924 WRANGLER RD HATHAWAY PINES	5/8
5118	5925 WRANGLER RD HATHAWAY PINES	5/8
5119	4950-A E HWY 4 MURPHYS	5/8
5120	133 3 MILE DR MURPHYS	5/8"
5121	517 AZALEA CT MURPHYS	5/8
5122	522 AZALEA CT MURPHYS	5/8
5123	530 AZALEA CT MURPHYS	5/8
5124	535 AZALEA CT MURPHYS	5/8
5125	538 AZALEA CT MURPHYS	5/8
5126	3335 BRICE STATION RD MURPHYS	5/8
5127	3380 BRICE STATION RD MURPHYS	5/8
5128	3401 BRICE STATION RD MURPHYS	5/8"
5129	3427 BRICE STATION RD MURPHYS	5/8
5130	3455 BRICE STATION RD MURPHYS	5/8
5131	3540 BRICE STATION RD MURPHYS	5/8
5132	3541 BRICE STATION RD MURPHYS	5/8"
5133	3590 BRICE STATION RD MURPHYS	5/8
5134	3625 BRICE STATION RD MURPHYS	5/8
5135	3641 BRICE STATION RD MURPHYS	5/8
5136	3651 BRICE STATION RD MURPHYS	5/8"
5137	3657 BRICE STATION RD MURPHYS	5/8
5138	404 BUCKTHORN DR MURPHYS	5/8
5139	410 BUCKTHORN DR MURPHYS	5/8
5140	413 BUCKTHORN DR MURPHYS	5/8
5141	422 BUCKTHORN DR MURPHYS	5/8
5142	447 BUCKTHORN DR MURPHYS	5/8
5143	463 BUCKTHORN DR MURPHYS	5/8
5144	477 BUCKTHORN DR MURPHYS	5/8
5145	480 BUCKTHORN DR MURPHYS	5/8
5146	506 BUCKTHORN DR MURPHYS	5/8
5147	542 BUCKTHORN DR MURPHYS	5/8
5148	558 BUCKTHORN DR MURPHYS	5/8
5149	572 BUCKTHORN DR MURPHYS	5/8
5150	590 BUCKTHORN DR MURPHYS	5/8"
5151	606 BUCKTHORN DR MURPHYS	5/8
5152	622 BUCKTHORN DR MURPHYS	5/8
5153	642 BUCKTHORN DR MURPHYS	5/8
5154	656 BUCKTHORN DR MURPHYS	5/8
5155	672 BUCKTHORN DR MURPHYS	5/8
5156	679 BUCKTHORN DR MURPHYS	5/8
5157	692 BUCKTHORN DR MURPHYS	5/8
5158	708 BUCKTHORN DR MURPHYS	5/8
5159	754 BUCKTHORN DR MURPHYS	5/8
5160	760 BUCKTHORN DR MURPHYS	5/8"
5161	780 BUCKTHORN DR MURPHYS	5/8
5162	781 BUCKTHORN DR MURPHYS	5/8
5163	791 BUCKTHORN DR MURPHYS	5/8
5164	804 BUCKTHORN DR MURPHYS	5/8
5165	815 BUCKTHORN DR MURPHYS	5/8
5166	820 BUCKTHORN DR MURPHYS	5/8
5167	855 BUCKTHORN DR MURPHYS	5/8
5168	862 BUCKTHORN DR MURPHYS	5/8
5169	865 BUCKTHORN DR MURPHYS	5/8"
5170	877 BUCKTHORN DR MURPHYS	5/8

#	ADDRESS	METER SIZE
5171	878 BUCKTHORN DR MURPHYS	5/8
5172	888 BUCKTHORN DR MURPHYS	5/8"
5173	889 BUCKTHORN DR MURPHYS	5/8
5174	900 BUCKTHORN DR MURPHYS	5/8
5175	907 BUCKTHORN DR MURPHYS	5/8"
5176	913 BUCKTHORN DR MURPHYS	5/8
5177	914 BUCKTHORN DR MURPHYS	5/8
5178	925 BUCKTHORN DR MURPHYS	5/8
5179	928 BUCKTHORN DR MURPHYS	5/8
5180	938 BUCKTHORN DR MURPHYS	5/8
5181	939 BUCKTHORN DR MURPHYS	5/8
5182	953 BUCKTHORN DR MURPHYS	5/8
5183	954 BUCKTHORN DR MURPHYS	5/8
5184	961 BUCKTHORN DR MURPHYS	5/8
5185	970 BUCKTHORN DR MURPHYS	5/8
5186	973 BUCKTHORN DR MURPHYS	5/8
5187	984 BUCKTHORN DR MURPHYS	5/8
5188	1001 BUCKTHORN DR MURPHYS	5/8
5189	1002 BUCKTHORN DR MURPHYS	5/8
5190	1011 BUCKTHORN DR MURPHYS	5/8
5191	1016 BUCKTHORN DR MURPHYS	5/8
5192	1021 BUCKTHORN DR MURPHYS	5/8
5193	1033 BUCKTHORN DR MURPHYS	5/8
5194	1038 BUCKTHORN DR MURPHYS	5/8
5195	1086 BUCKTHORN DR MURPHYS	5/8
5196	1114 BUCKTHORN DR MURPHYS	5/8
5197	1126 BUCKTHORN DR MURPHYS	5/8
5198	1138 BUCKTHORN DR MURPHYS	5/8
5199	1180 BUCKTHORN DR MURPHYS	5/8
5200	15 CANTERWOOD LN MURPHYS	5/8
5201	29 CANTERWOOD LN MURPHYS	5/8
5202	43 CANTERWOOD LN MURPHYS	5/8
5203	67 CANTERWOOD LN MURPHYS	5/8
5204	155 CANTERWOOD LN MURPHYS	5/8
5205	171 CANTERWOOD LN MURPHYS	5/8
5206	1202 CANYON RIDGE CT MURPHYS	5/8
5207	1215 CANYON RIDGE CT MURPHYS	5/8
5208	1218 CANYON RIDGE CT MURPHYS	5/8
5209	1237 CANYON RIDGE CT MURPHYS	5/8
5210	1241 CANYON RIDGE CT MURPHYS	5/8
5211	1242 CANYON RIDGE CT MURPHYS	5/8
5212	1249 CANYON RIDGE CT MURPHYS	5/8
5213	3895 CEDAR MOUNT RD MURPHYS	5/8
5214	3915 CEDAR MOUNT RD MURPHYS	5/8
5215	3935 CEDAR MOUNT RD MURPHYS	5/8
5216	3961 CEDAR MOUNT RD MURPHYS	5/8
5217	3565 CEDAR VISTA DR MURPHYS	5/8
5218	3588 CEDAR VISTA DR MURPHYS	5/8
5219	3600 CEDAR VISTA DR MURPHYS	5/8
5220	3613 CEDAR VISTA DR MURPHYS	5/8
5221	3616 CEDAR VISTA DR MURPHYS	5/8
5222	3632 CEDAR VISTA DR MURPHYS	5/8
5223	3648 CEDAR VISTA DR MURPHYS	5/8
5224	3649 CEDAR VISTA DR MURPHYS	5/8
5225	3662 CEDAR VISTA DR MURPHYS	5/8

#	ADDRESS	METER SIZE
5226	3694 CEDAR VISTA DR MURPHYS	5/8
5227	3699 CEDAR VISTA DR MURPHYS	5/8
5228	3710 CEDAR VISTA DR MURPHYS	5/8
5229	3715 CEDAR VISTA DR MURPHYS	5/8
5230	3720 CEDAR VISTA DR MURPHYS	5/8
5231	4162 COUGAR RIDGE RD MURPHYS	5/8
5232	4191 COUGAR RIDGE RD MURPHYS	5/8
5233	4214 COUGAR RIDGE RD MURPHYS	5/8
5234	4879 DARBY RUSSELL RD MURPHYS	5/8
5235	4995 DARBY RUSSELL RD MURPHYS	5/8
5236	5143 DARBY RUSSELL RD MURPHYS	5/8
5237	5184 DARBY RUSSELL RD MURPHYS	5/8
5238	5200 DARBY RUSSELL RD MURPHYS	5/8
5239	5234 DARBY RUSSELL RD MURPHYS	5/8
5240	5235 DARBY RUSSELL RD MURPHYS	5/8
5241	5265 DARBY RUSSELL RD MURPHYS	5/8
5242	5278 DARBY RUSSELL RD MURPHYS	5/8
5243	5281 DARBY RUSSELL RD MURPHYS	5/8
5244	5303 DARBY RUSSELL RD MURPHYS	5/8
5245	5323 DARBY RUSSELL RD MURPHYS	5/8"
5246	5350 DARBY RUSSELL RD MURPHYS	5/8
5247	5388 DARBY RUSSELL RD MURPHYS	5/8
5248	5486 DARBY RUSSELL RD MURPHYS	5/8
5249	0 DOGWOOD MURPHYS	5/8
5250	466 DOGWOOD DR MURPHYS	5/8
5251	521 DOGWOOD DR MURPHYS	5/8
5252	528 DOGWOOD DR MURPHYS	5/8
5253	540 DOGWOOD DR MURPHYS	5/8
5254	543 DOGWOOD DR MURPHYS	5/8
5255	552 DOGWOOD DR MURPHYS	5/8
5256	559 DOGWOOD DR MURPHYS	5/8"
5257	564 DOGWOOD DR MURPHYS	5/8
5258	575 DOGWOOD DR MURPHYS	5/8
5259	594 DOGWOOD DR MURPHYS	5/8
5260	597 DOGWOOD DR MURPHYS	5/8
5261	607 DOGWOOD DR MURPHYS	5/8
5262	619 DOGWOOD DR MURPHYS	5/8
5263	625 DOGWOOD DR MURPHYS	5/8
5264	633 DOGWOOD DR MURPHYS	5/8
5265	641 DOGWOOD DR MURPHYS	5/8
5266	653 DOGWOOD DR MURPHYS	5/8
5267	667 DOGWOOD DR MURPHYS	5/8
5268	670 DOGWOOD DR MURPHYS	5/8
5269	677 DOGWOOD DR MURPHYS	5/8
5270	682 DOGWOOD DR MURPHYS	5/8
5271	698 DOGWOOD DR MURPHYS	5/8
5272	705 DOGWOOD DR MURPHYS	5/8
5273	710 DOGWOOD DR MURPHYS	5/8
5274	719 DOGWOOD DR MURPHYS	5/8
5275	720 DOGWOOD DR MURPHYS	5/8
5276	732 DOGWOOD DR MURPHYS	5/8
5277	749 DOGWOOD DR MURPHYS	5/8
5278	761 DOGWOOD DR MURPHYS	5/8
5279	764 DOGWOOD DR MURPHYS	5/8
5280	776 DOGWOOD DR MURPHYS	5/8

#	ADDRESS	METER SIZE
5281	788 DOGWOOD DR MURPHYS	5/8
5282	791 DOGWOOD DR MURPHYS	5/8
5283	798 DOGWOOD DR MURPHYS	5/8
5284	805 DOGWOOD DR MURPHYS	5/8
5285	810 DOGWOOD DR MURPHYS	5/8
5286	820 DOGWOOD DR MURPHYS	5/8
5287	825 DOGWOOD DR MURPHYS	5/8
5288	832 DOGWOOD DR MURPHYS	5/8
5289	841 DOGWOOD DR MURPHYS	5/8
5290	844 DOGWOOD DR MURPHYS	5/8
5291	853 DOGWOOD DR MURPHYS	5/8
5292	856 DOGWOOD DR MURPHYS	5/8
5293	869 DOGWOOD DR MURPHYS	5/8
5294	870 DOGWOOD DR MURPHYS	5/8
5295	883 DOGWOOD DR MURPHYS	5/8
5296	884 DOGWOOD DR MURPHYS	5/8
5297	897 DOGWOOD DR MURPHYS	5/8
5298	898 DOGWOOD DR MURPHYS	5/8
5299	921 DOGWOOD DR MURPHYS	5/8
5300	952 DOGWOOD DR MURPHYS	5/8
5301	955 DOGWOOD DR MURPHYS	5/8
5302	963 DOGWOOD DR MURPHYS	5/8
5303	970 DOGWOOD DR MURPHYS	5/8
5304	977 DOGWOOD DR MURPHYS	5/8
5305	991 DOGWOOD DR MURPHYS	5/8
5306	1004 DOGWOOD DR MURPHYS	5/8
5307	1007 DOGWOOD DR MURPHYS	5/8
5308	1015 DOGWOOD DR MURPHYS	5/8
5309	1034 DOGWOOD DR MURPHYS	5/8
5310	1037 DOGWOOD DR MURPHYS	5/8
5311	1059 DOGWOOD DR MURPHYS	5/8
5312	1060 DOGWOOD DR MURPHYS	5/8
5313	1071 DOGWOOD DR MURPHYS	5/8
5314	1078 DOGWOOD DR MURPHYS	5/8
5315	1083 DOGWOOD DR MURPHYS	5/8
5316	1097 DOGWOOD DR MURPHYS	5/8
5317	504 DOGWOOD DR #A (#1) MURPHYS	5/8
5318	488 DOGWOOD DR #A (#5) MURPHYS	5/8
5319	504 DOGWOOD DR #B (#2) MURPHYS	5/8
5320	488 DOGWOOD DR #B (#6) MURPHYS	5/8
5321	504 DOGWOOD DR #C (#3) MURPHYS	5/8
5322	488 DOGWOOD DR #C (#7) MURPHYS	5/8
5323	504 DOGWOOD DR #D (#4) MURPHYS	5/8
5324	488 DOGWOOD DR #D (#8) MURPHYS	5/8
5325	2530 E HWY 4 MURPHYS	5/8
5326	2957 E HWY 4 MURPHYS	5/8
5327	2866 E HWY 4 MURPHYS	5/8
5328	2967 E HWY 4 MURPHYS	5/8
5329	3013 E HWY 4 MURPHYS	5/8
5330	3026 E HWY 4 MURPHYS	5/8
5331	3128 E HWY 4 MURPHYS	5/8
5332	3630 E HWY 4 MURPHYS	5/8
5333	4581 E HWY 4 MURPHYS	5/8"
5334	1100 E WEST DRIVE MURPHYS	5/8
5335	300 EAGLE DR MURPHYS	5/8

#	ADDRESS	METER SIZE
5336	840 EAST WEST DR MURPHYS	5/8
5337	862 EAST WEST DR MURPHYS	5/8
5338	880 EAST WEST DR MURPHYS	5/8"
5339	918 EAST WEST DR MURPHYS	5/8
5340	980 EAST WEST DR MURPHYS	5/8
5341	1034 EAST WEST DR MURPHYS	5/8
5342	912 FAIRWAY CT MURPHYS	5/8
5343	934 FAIRWAY CT MURPHYS	5/8
5344	939 FAIRWAY CT MURPHYS	5/8
5345	948 FAIRWAY CT MURPHYS	5/8
5346	980 FAIRWAY CT MURPHYS	5/8
5347	996 FAIRWAY CT MURPHYS	5/8
5348	1018 FAIRWAY CT MURPHYS	5/8
5349	1036 FAIRWAY CT MURPHYS	5/8
5350	1050 FAIRWAY CT MURPHYS	5/8
5351	1053 FAIRWAY CT MURPHYS	5/8
5352	1062 FAIRWAY CT MURPHYS	5/8
5353	1072 FAIRWAY CT MURPHYS	5/8
5354	1075 FAIRWAY CT MURPHYS	5/8
5355	1086 FAIRWAY CT MURPHYS	5/8
5356	1087 FAIRWAY CT MURPHYS	5/8
5357	1094 FAIRWAY CT MURPHYS	5/8
5358	1097 FAIRWAY CT MURPHYS	5/8
5359	1100 FAIRWAY CT MURPHYS	5/8
5360	1124 FAIRWAY CT MURPHYS	5/8
5361	1148 FAIRWAY CT MURPHYS	5/8
5362	1116 FAIRWAY CT #1 MURPHYS	5/8
5363	1152 FAIRWAY CT #10 MURPHYS	5/8
5364	1156 FAIRWAY CT #11 MURPHYS	5/8
5365	1160 FAIRWAY CT #12 MURPHYS	5/8
5366	1120 FAIRWAY CT #2 MURPHYS	5/8
5367	1128 FAIRWAY CT #4 MURPHYS	5/8
5368	1132 FAIRWAY CT #5 MURPHYS	5/8
5369	1136 FAIRWAY CT #6 MURPHYS	5/8
5370	1140 FAIRWAY CT #7 MURPHYS	5/8"
5371	1144 FAIRWAY CT #8 MURPHYS	5/8
5372	1095 FAIRWAY CT LNDSCPE MURPHYS	5/8
5373	103 FAIRWAY VILLAGE CT MURPHYS	5/8
5374	107 FAIRWAY VILLAGE CT MURPHYS	5/8"
5375	111 FAIRWAY VILLAGE CT MURPHYS	5/8"
5376	115 FAIRWAY VILLAGE CT MURPHYS	5/8"
5377	119 FAIRWAY VILLAGE CT MURPHYS	5/8"
5378	123 FAIRWAY VILLAGE CT MURPHYS	5/8"
5379	127 FAIRWAY VILLAGE CT MURPHYS	5/8"
5380	131 FAIRWAY VILLAGE DR MURPHYS	5/8
5381	251 FAIRWAY VILLAGE DR MURPHYS	5/8"
5382	255 FAIRWAY VILLAGE DR MURPHYS	5/8
5383	259 FAIRWAY VILLAGE DR MURPHYS	5/8
5384	263 FAIRWAY VILLAGE DR MURPHYS	5/8
5385	267 FAIRWAY VILLAGE DR MURPHYS	5/8
5386	271 FAIRWAY VILLAGE DR MURPHYS	5/8
5387	275 FAIRWAY VILLAGE DR MURPHYS	5/8
5388	279 FAIRWAY VILLAGE DR MURPHYS	5/8
5389	283 FAIRWAY VILLAGE DR MURPHYS	5/8
5390	287 FAIRWAY VILLAGE DR MURPHYS	5/8



#	ADDRESS	METER SIZE
5391	291 FAIRWAY VILLAGE DR MURPHYS	5/8
5392	295 FAIRWAY VILLAGE DR MURPHYS	5/8
5393	299 FAIRWAY VILLAGE DR MURPHYS	5/8
5394	303 FAIRWAY VILLAGE DR MURPHYS	5/8
5395	307 FAIRWAY VILLAGE DR MURPHYS	5/8
5396	311 FAIRWAY VILLAGE DR MURPHYS	5/8
5397	1042 FM DR MAINT BUILDING MURPHYS	5/8
5398	396 FOREST MDWS MURPHYS	5/8
5399	664 FOREST MDWS DR MURPHYS	5/8
5400	955 FOREST MDWS DR MURPHYS	5/8
5401	FOREST MEADOW/ENT MURPHYS	5/8
5402	0 FOREST MEADOWS DR MURPHYS	5/8
5403	12 FOREST MEADOWS DR MURPHYS	5/8
5404	106 FOREST MEADOWS DR MURPHYS	5/8
5405	158 FOREST MEADOWS DR MURPHYS	5/8
5406	176 FOREST MEADOWS DR MURPHYS	5/8
5407	181 FOREST MEADOWS DR MURPHYS	5/8
5408	214 FOREST MEADOWS DR MURPHYS	5/8
5409	221 FOREST MEADOWS DR MURPHYS	5/8
5410	222 FOREST MEADOWS DR MURPHYS	5/8"
5411	234 FOREST MEADOWS DR MURPHYS	5/8
5412	246 FOREST MEADOWS DR MURPHYS	5/8
5413	251 FOREST MEADOWS DR MURPHYS	5/8
5414	260 FOREST MEADOWS DR MURPHYS	5/8
5415	270 FOREST MEADOWS DR MURPHYS	5/8
5416	280 FOREST MEADOWS DR MURPHYS	5/8
5417	281 FOREST MEADOWS DR MURPHYS	5/8
5418	292 FOREST MEADOWS DR MURPHYS	5/8
5419	304 FOREST MEADOWS DR MURPHYS	5/8
5420	340 FOREST MEADOWS DR MURPHYS	5/8
5421	475 FOREST MEADOWS DR MURPHYS	5/8
5422	506 FOREST MEADOWS DR MURPHYS	5/8
5423	517 FOREST MEADOWS DR MURPHYS	5/8
5424	518 FOREST MEADOWS DR MURPHYS	5/8
5425	533 FOREST MEADOWS DR MURPHYS	5/8
5426	534 FOREST MEADOWS DR MURPHYS	5/8
5427	545 FOREST MEADOWS DR MURPHYS	5/8
5428	546 FOREST MEADOWS DR MURPHYS	5/8
5429	550 FOREST MEADOWS DR MURPHYS	5/8
5430	553 FOREST MEADOWS DR MURPHYS	5/8
5431	564 FOREST MEADOWS DR MURPHYS	5/8
5432	579 FOREST MEADOWS DR MURPHYS	5/8
5433	580 FOREST MEADOWS DR MURPHYS	5/8
5434	591 FOREST MEADOWS DR MURPHYS	5/8
5435	592 FOREST MEADOWS DR MURPHYS	5/8
5436	600 FOREST MEADOWS DR MURPHYS	5/8
5437	601 FOREST MEADOWS DR MURPHYS	5/8
5438	621 FOREST MEADOWS DR MURPHYS	5/8
5439	633 FOREST MEADOWS DR MURPHYS	5/8
5440	633 FOREST MEADOWS DR MURPHYS	5/8
5441	642 FOREST MEADOWS DR MURPHYS	5/8
5442	654 FOREST MEADOWS DR MURPHYS	5/8
5443	661 FOREST MEADOWS DR MURPHYS	5/8
5444	673 FOREST MEADOWS DR MURPHYS	5/8
5445	680 FOREST MEADOWS DR MURPHYS	5/8

#	ADDRESS	METER SIZE
5446	694 FOREST MEADOWS DR MURPHYS	5/8
5447	702 FOREST MEADOWS DR MURPHYS	5/8
5448	707 FOREST MEADOWS DR MURPHYS	5/8
5449	723 FOREST MEADOWS DR MURPHYS	5/8
5450	729 FOREST MEADOWS DR MURPHYS	5/8
5451	739 FOREST MEADOWS DR MURPHYS	5/8
5452	747 FOREST MEADOWS DR MURPHYS	5/8
5453	763 FOREST MEADOWS DR MURPHYS	5/8
5454	775 FOREST MEADOWS DR MURPHYS	5/8
5455	783 FOREST MEADOWS DR MURPHYS	5/8
5456	791 FOREST MEADOWS DR MURPHYS	5/8
5457	801 FOREST MEADOWS DR MURPHYS	5/8
5458	825 FOREST MEADOWS DR MURPHYS	5/8
5459	839 FOREST MEADOWS DR MURPHYS	5/8
5460	854 FOREST MEADOWS DR MURPHYS	5/8
5461	859 FOREST MEADOWS DR MURPHYS	5/8
5462	908 FOREST MEADOWS DR MURPHYS	5/8
5463	936 FOREST MEADOWS DR MURPHYS	5/8
5464	948 FOREST MEADOWS DR MURPHYS	5/8
5465	967 FOREST MEADOWS DR MURPHYS	5/8
5466	977 FOREST MEADOWS DR MURPHYS	5/8"
5467	987 FOREST MEADOWS DR MURPHYS	5/8
5468	997 FOREST MEADOWS DR MURPHYS	5/8
5469	1007 FOREST MEADOWS DR MURPHYS	5/8
5470	1010 FOREST MEADOWS DR MURPHYS	5/8
5471	1015 FOREST MEADOWS DR MURPHYS	5/8
5472	1022 FOREST MEADOWS DR MURPHYS	5/8
5473	1025 FOREST MEADOWS DR MURPHYS	5/8
5474	1034 FOREST MEADOWS DR MURPHYS	5/8
5475	614 FOREST MEADOWS RD MURPHYS	5/8
5476	FOREST MEADOWS/ENT MURPHYS	5/8"
5477	714 FOREST MESDOWS DR MURPHYS	5/8
5478	4466 FOSTER CT MURPHYS	5/8
5479	4469 FOSTER CT MURPHYS	5/8
5480	4475 FOSTER CT MURPHYS	5/8
5481	4480 FOSTER CT MURPHYS	5/8
5482	3 FOXGLOVE CT MURPHYS	5/8
5483	11 FOXGLOVE CT MURPHYS	5/8
5484	37 FOXGLOVE CT MURPHYS	5/8
5485	40 FOXGLOVE CT MURPHYS	5/8
5486	73 FOXGLOVE CT MURPHYS	5/8
5487	4611 HANFORD LN MURPHYS	5/8
5488	1185 HEATHER MURPHYS	5/8
5489	1214 HEATHER MURPHYS	5/8
5490	1215 HEATHER MURPHYS	5/8
5491	1230 HEATHER MURPHYS	5/8
5492	1246 HEATHER MURPHYS	5/8
5493	1325 HEATHER MURPHYS	5/8
5494	59 HEATHER CT MURPHYS	5/8
5495	75 HEATHER CT MURPHYS	5/8
5496	1061 HEATHER DR MURPHYS	5/8
5497	1073 HEATHER DR MURPHYS	5/8
5498	1097 HEATHER DR MURPHYS	5/8
5499	1131 HEATHER DR MURPHYS	5/8
5500	1144 HEATHER DR MURPHYS	5/8

#	ADDRESS	METER SIZE
5501	1147 HEATHER DR MURPHYS	5/8
5502	1160 HEATHER DR MURPHYS	5/8
5503	1163 HEATHER DR MURPHYS	5/8
5504	1168 HEATHER DR MURPHYS	5/8
5505	1231 HEATHER DR MURPHYS	5/8
5506	1247 HEATHER DR MURPHYS	5/8
5507	1278 HEATHER DR MURPHYS	5/8
5508	1294 HEATHER DR MURPHYS	5/8
5509	1295 HEATHER DR MURPHYS	5/8
5510	1311 HEATHER DR MURPHYS	5/8
5511	1326 HEATHER DR MURPHYS	5/8
5512	1350 HEATHER DR MURPHYS	5/8
5513	1062 HEATHER DR APT A MURPHYS	5/8
5514	1062 HEATHER DR APT B MURPHYS	5/8
5515	1184 HEATHER DRIVE MURPHYS	5/8
5516	22 HILLTOP CT MURPHYS	5/8
5517	34 HILLTOP CT MURPHYS	5/8
5518	60 HILLTOP CT MURPHYS	5/8
5519	2566 HWY 4 MURPHYS	5/8
5520	2630 HWY 4 MURPHYS	5/8
5521	2653 HWY 4 MURPHYS	5/8
5522	2673 HWY 4 MURPHYS	1.0
5523	2724 HWY 4 MURPHYS	5/8
5524	2819 HWY 4 MURPHYS	5/8
5525	2883 HWY 4 MURPHYS	5/8
5526	2912 HWY 4 MURPHYS	5/8
5527	2921 HWY 4 MURPHYS	5/8
5528	2936 HWY 4 MURPHYS	5/8
5529	2958 HWY 4 MURPHYS	5/8
5530	2977 HWY 4 MURPHYS	5/8
5531	2986 HWY 4 MURPHYS	5/8
5532	3013 HWY 4 MURPHYS	5/8
5533	3015 HWY 4 MURPHYS	5/8
5534	3060 HWY 4 MURPHYS	5/8
5535	3061 HWY 4 MURPHYS	5/8
5536	3121 HWY 4 MURPHYS	5/8
5537	3170 HWY 4 MURPHYS	5/8
5538	3282 HWY 4 MURPHYS	5/8
5539	3398 HWY 4 MURPHYS	5/8
5540	3488 HWY 4 MURPHYS	5/8
5541	3488 HWY 4 MURPHYS	5/8
5542	3514 HWY 4 MURPHYS	5/8
5543	3536 HWY 4 MURPHYS	5/8
5544	3655 HWY 4 MURPHYS	5/8
5545	3659 HWY 4 MURPHYS	5/8
5546	3685 HWY 4 MURPHYS	5/8
5547	3707 HWY 4 MURPHYS	5/8
5548	3857 HWY 4 MURPHYS	5/8
5549	4010 HWY 4 MURPHYS	5/8
5550	4110 HWY 4 MURPHYS	5/8
5551	4139 HWY 4 MURPHYS	5/8
5552	4150 HWY 4 MURPHYS	5/8
5553	4219 HWY 4 MURPHYS	5/8
5554	4333 HWY 4 MURPHYS	5/8
5555	4399 HWY 4 MURPHYS	5/8"

#	ADDRESS	METER SIZE
5556	4523 HWY 4 MURPHYS	5/8"
5557	4559 HWY 4 MURPHYS	5/8
5558	4720 HWY 4 MURPHYS	5/8
5559	4766 HWY 4 MURPHYS	5/8
5560	4954 HWY 4 MURPHYS	5/8
5561	4954 HWY 4 MURPHYS	5/8
5562	4991 HWY 4 MURPHYS	5/8
5563	5545 INDIAN HILLS CT MURPHYS	5/8
5564	5572 INDIAN HILLS CT MURPHYS	5/8
5565	70 INDIAN HILLS RD MURPHYS	5/8
5566	5161 INDIAN HILLS RD MURPHYS	5/8
5567	5193 INDIAN HILLS RD MURPHYS	5/8
5568	5244 INDIAN HILLS RD MURPHYS	5/8
5569	5289 INDIAN HILLS RD MURPHYS	5/8
5570	5314 INDIAN HILLS RD MURPHYS	5/8
5571	5396 INDIAN HILLS RD MURPHYS	5/8
5572	5501 INDIAN HILLS RD MURPHYS	5/8
5573	5617 INDIAN HILLS RD MURPHYS	5/8
5574	494 LARKSPUR CT MURPHYS	5/8
5575	514 LARKSPUR CT MURPHYS	5/8
5576	528 LARKSPUR CT MURPHYS	5/8
5577	533 LARKSPUR CT MURPHYS	5/8
5578	544 LARKSPUR CT MURPHYS	5/8
5579	561 LARKSPUR CT MURPHYS	5/8
5580	586 LARKSPUR CT MURPHYS	5/8
5581	593 LARKSPUR CT MURPHYS	5/8
5582	598 LARKSPUR CT MURPHYS	5/8
5583	609 LARKSPUR CT MURPHYS	5/8
5584	610 LARKSPUR CT MURPHYS	5/8
5585	617 LARKSPUR CT MURPHYS	5/8
5586	625 LARKSPUR CT MURPHYS	5/8
5587	634 LARKSPUR CT MURPHYS	5/8
5588	648 LARKSPUR CT MURPHYS	5/8
5589	652 LARKSPUR LN MURPHYS	5/8
5590	680 LARKSPUR LN MURPHYS	5/8
5591	693 LARKSPUR LN MURPHYS	5/8
5592	702 LARKSPUR LN MURPHYS	5/8
5593	715 LARKSPUR LN MURPHYS	5/8
5594	723 LARKSPUR LN MURPHYS	5/8
5595	733 LARKSPUR LN MURPHYS	5/8
5596	736 LARKSPUR LN MURPHYS	5/8
5597	745 LARKSPUR LN MURPHYS	5/8
5598	757 LARKSPUR LN MURPHYS	5/8
5599	776 LARKSPUR LN MURPHYS	5/8
5600	777 LARKSPUR LN MURPHYS	5/8
5601	784 LARKSPUR LN MURPHYS	5/8
5602	802 LARKSPUR LN MURPHYS	5/8"
5603	803 LARKSPUR LN MURPHYS	5/8
5604	814 LARKSPUR LN MURPHYS	5/8"
5605	817 LARKSPUR LN MURPHYS	5/8
5606	827 LARKSPUR LN MURPHYS	5/8
5607	828 LARKSPUR LN MURPHYS	5/8
5608	838 LARKSPUR LN MURPHYS	5/8
5609	839 LARKSPUR LN MURPHYS	5/8
5610	853 LARKSPUR LN MURPHYS	5/8

#	ADDRESS	METER SIZE
5611	865 LARKSPUR LN MURPHYS	5/8
5612	870 LARKSPUR LN MURPHYS	5/8
5613	875 LARKSPUR LN MURPHYS	5/8
5614	889 LARKSPUR LN MURPHYS	5/8
5615	107 LAUREL LN MURPHYS	5/8
5616	822 LAUREL LN MURPHYS	5/8
5617	826 LAUREL LN MURPHYS	5/8
5618	850 LAUREL LN MURPHYS	5/8
5619	860 LAUREL LN MURPHYS	5/8
5620	886 LAUREL LN MURPHYS	5/8
5621	904 LAUREL LN MURPHYS	5/8
5622	974 LAUREL LN MURPHYS	5/8
5623	1018 LAUREL LN MURPHYS	5/8
5624	1102 LAUREL LN MURPHYS	5/8
5625	1166 LAUREL LN MURPHYS	5/8
5626	1203 LAUREL LN MURPHYS	5/8
5627	1206 LAUREL LN MURPHYS	5/8
5628	0 LAUREL LN IRRIGATI MURPHYS	5/8"
5629	1218 LAUREL LN UNIT 110 MURPHYS	5/8"
5630	1214 LAUREL LN UNIT 111 MURPHYS	5/8
5631	1210 LAUREL LN UNIT 112 MURPHYS	5/8
5632	1202 LAUREL LN UNIT 114 MURPHYS	5/8
5633	1198 LAUREL LN UNIT 115 MURPHYS	5/8
5634	1194 LAUREL LN UNIT 116 MURPHYS	5/8
5635	1190 LAUREL LN UNIT 117 MURPHYS	5/8
5636	0 LAUREL RIDGE MURPHYS	5/8
5637	838 LAUREL RIDGE CT #1 MURPHYS	5/8"
5638	832 LAUREL RIDGE CT #2 MURPHYS	5/8
5639	828 LAUREL RIDGE CT #3 MURPHYS	5/8
5640	824 LAUREL RIDGE CT #4 MURPHYS	5/8"
5641	812 LAUREL RIDGE CT #6 MURPHYS	5/8
5642	808 LAUREL RIDGE CT #7 MURPHYS	5/8
5643	802 LAUREL RIDGE CT #8 MURPHYS	5/8
5644	111 LUPINE LN MURPHYS	5/8
5645	121 LUPINE LN MURPHYS	5/8
5646	145 LUPINE LN MURPHYS	5/8
5647	181 LUPINE LN MURPHYS	5/8
5648	186 LUPINE LN MURPHYS	5/8
5649	201 LUPINE LN MURPHYS	5/8
5650	208 LUPINE LN MURPHYS	5/8
5651	213 LUPINE LN MURPHYS	5/8
5652	220 LUPINE LN MURPHYS	5/8
5653	225 LUPINE LN MURPHYS	5/8
5654	232 LUPINE LN MURPHYS	5/8
5655	244 LUPINE LN MURPHYS	5/8
5656	256 LUPINE LN MURPHYS	5/8
5657	261 LUPINE LN MURPHYS	5/8
5658	278 LUPINE LN MURPHYS	5/8
5659	287 LUPINE LN MURPHYS	5/8
5660	321 LUPINE LN MURPHYS	5/8
5661	4241 MEADOW VIEW RD MURPHYS	5/8"
5662	4242 MEADOW VIEW RD MURPHYS	5/8
5663	4271 MEADOW VIEW RD MURPHYS	5/8
5664	4302 MEADOW VIEW RD MURPHYS	5/8
5665	4309 MEADOW VIEW RD MURPHYS	5/8

#	ADDRESS	METER SIZE
5666	4336 MEADOW VIEW RD MURPHYS	5/8
5667	4339 MEADOW VIEW RD MURPHYS	5/8
5668	4362 MEADOW VIEW RD MURPHYS	5/8
5669	4369 MEADOW VIEW RD MURPHYS	5/8
5670	4395 MEADOW VIEW RD MURPHYS	5/8
5671	4407 MEADOW VIEW RD MURPHYS	5/8"
5672	4431 MEADOW VIEW RD MURPHYS	5/8
5673	4455 MEADOW VIEW RD MURPHYS	5/8
5674	4457 MEADOW VIEW RD MURPHYS	5/8
5675	4597 MEADOW VIEW RD MURPHYS	5/8
5676	4355 MEADOW VIEW(COUGAR MURPHYS	5/8
5677	3779 NORTHWOOD DR MURPHYS	5/8
5678	3807 NORTHWOOD DR MURPHYS	5/8
5679	3822 NORTHWOOD DR MURPHYS	5/8
5680	3895 NORTHWOOD DR MURPHYS	5/8
5681	3912 NORTHWOOD DR MURPHYS	5/8
5682	3931 NORTHWOOD DR MURPHYS	5/8
5683	3938 NORTHWOOD DR MURPHYS	5/8
5684	3959 NORTHWOOD DR MURPHYS	5/8
5685	3973 NORTHWOOD DR MURPHYS	5/8
5686	3977 NORTHWOOD DR MURPHYS	5/8
5687	4003 NORTHWOOD DR MURPHYS	5/8
5688	4006 NORTHWOOD DR MURPHYS	5/8
5689	4017 NORTHWOOD DR MURPHYS	5/8
5690	4041 NORTHWOOD DR MURPHYS	5/8
5691	4063 NORTHWOOD DR MURPHYS	5/8"
5692	4068 NORTHWOOD DR MURPHYS	5/8
5693	4091 NORTHWOOD DR MURPHYS	5/8
5694	4105 NORTHWOOD DR MURPHYS	5/8
5695	4121 NORTHWOOD DR MURPHYS	5/8"
5696	4128 NORTHWOOD DR MURPHYS	5/8
5697	4137 NORTHWOOD DR MURPHYS	5/8
5698	4157 NORTHWOOD DR MURPHYS	5/8
5699	4180 NORTHWOOD DR MURPHYS	5/8
5700	4204 NORTHWOOD DR MURPHYS	5/8
5701	4223 NORTHWOOD DR MURPHYS	5/8"
5702	4254 NORTHWOOD DR MURPHYS	5/8
5703	4265 NORTHWOOD DR MURPHYS	5/8
5704	4284 NORTHWOOD DR MURPHYS	5/8
5705	4289 NORTHWOOD DR MURPHYS	5/8
5706	4306 NORTHWOOD DR MURPHYS	5/8
5707	4307 NORTHWOOD DR MURPHYS	5/8
5708	4327 NORTHWOOD DR MURPHYS	5/8
5709	4349 NORTHWOOD DR MURPHYS	5/8
5710	4367 NORTHWOOD DR MURPHYS	5/8
5711	4371 NORTHWOOD DR MURPHYS	5/8
5712	4380 NORTHWOOD DR MURPHYS	5/8
5713	4423 NORTHWOOD DR MURPHYS	5/8
5714	4443 NORTHWOOD DR MURPHYS	5/8
5715	4460 NORTHWOOD DR MURPHYS	5/8
5716	4465 NORTHWOOD DR MURPHYS	5/8
5717	4488 NORTHWOOD DR MURPHYS	5/8"
5718	4616 NORTHWOOD DR MURPHYS	5/8"
5719	1491 OAKWOOD MURPHYS	5/8
5720	1498 OAKWOOD DR MURPHYS	5/8

#	ADDRESS			METER SIZE
5721	130	PIPPIN CT	MURPHYS	5/8"
5722	135	PIPPIN CT	MURPHYS	5/8
5723	141	PIPPIN CT	MURPHYS	5/8"
5724	148	PIPPIN CT	MURPHYS	5/8"
5725	151	RED APPLE DR	MURPHYS	
5726	457	REDBUD CT	MURPHYS	5/8
5727	462	REDBUD CT	MURPHYS	5/8
5728	472	REDBUD CT	MURPHYS	5/8"
5729	475	REDBUD CT	MURPHYS	5/8
5730	478	REDBUD CT	MURPHYS	5/8
5731	751	SANDALWOOD DR	MURPHYS	5/8
5732	775	SANDALWOOD DR	MURPHYS	5/8
5733	776	SANDALWOOD DR	MURPHYS	5/8
5734	800	SANDALWOOD DR	MURPHYS	5/8
5735	807	SANDALWOOD DR	MURPHYS	5/8
5736	819	SANDALWOOD DR	MURPHYS	5/8
5737	820	SANDALWOOD DR	MURPHYS	5/8
5738	845	SANDALWOOD DR	MURPHYS	5/8
5739	858	SANDALWOOD DR	MURPHYS	5/8
5740	863	SANDALWOOD DR	MURPHYS	5/8
5741	879	SANDALWOOD DR	MURPHYS	5/8
5742	890	SANDALWOOD DR	MURPHYS	5/8
5743	893	SANDALWOOD DR	MURPHYS	5/8
5744	909	SANDALWOOD DR	MURPHYS	5/8
5745	922	SANDALWOOD DR	MURPHYS	5/8
5746	925	SANDALWOOD DR	MURPHYS	5/8
5747	940	SANDALWOOD DR	MURPHYS	5/8
5748	943	SANDALWOOD DR	MURPHYS	5/8
5749	951	SANDALWOOD DR	MURPHYS	5/8
5750	954	SANDALWOOD DR	MURPHYS	5/8
5751	956	SANDALWOOD DR	MURPHYS	5/8
5752	957	SANDALWOOD DR	MURPHYS	5/8
5753	984	SANDALWOOD DR	MURPHYS	5/8
5754	989	SANDALWOOD DR	MURPHYS	5/8
5755	998	SANDALWOOD DR	MURPHYS	5/8
5756	1005	SANDALWOOD DR	MURPHYS	5/8
5757	1016	SANDALWOOD DR	MURPHYS	5/8
5758	1032	SANDALWOOD DR	MURPHYS	5/8
5759	1042	SANDALWOOD DR	MURPHYS	5/8
5760	1051	SANDALWOOD DR	MURPHYS	5/8"
5761	1056	SANDALWOOD DR	MURPHYS	5/8
5762	1065	SANDALWOOD DR	MURPHYS	5/8
5763	1068	SANDALWOOD DR	MURPHYS	5/8
5764	1077	SANDALWOOD DR	MURPHYS	5/8
5765	1080	SANDALWOOD DR	MURPHYS	5/8"
5766	1091	SANDALWOOD DR	MURPHYS	5/8
5767	1102	SANDALWOOD DR	MURPHYS	5/8
5768	1112	SANDALWOOD DR	MURPHYS	5/8
5769	1130	SANDALWOOD DR	MURPHYS	5/8
5770	1131	SANDALWOOD DR	MURPHYS	5/8
5771	1140	SANDALWOOD DR	MURPHYS	5/8
5772	1147	SANDALWOOD DR	MURPHYS	5/8
5773	1150	SANDALWOOD DR	MURPHYS	5/8
5774	1162	SANDALWOOD DR	MURPHYS	5/8
5775	1163	SANDALWOOD DR	MURPHYS	5/8

#	ADDRESS	METER SIZE
5776	1174 SANDALWOOD DR MURPHYS	5/8
5777	1177 SANDALWOOD DR MURPHYS	5/8
5778	1209 SANDALWOOD DR MURPHYS	5/8
5779	1225 SANDALWOOD DR MURPHYS	5/8
5780	1259 SANDALWOOD DR MURPHYS	5/8
5781	1275 SANDALWOOD DR MURPHYS	5/8
5782	1293 SANDALWOOD DR MURPHYS	5/8
5783	1294 SANDALWOOD DR MURPHYS	5/8
5784	1312 SANDALWOOD DR MURPHYS	5/8
5785	1333 SANDALWOOD DR MURPHYS	5/8
5786	1357 SANDALWOOD DR MURPHYS	5/8
5787	1362 SANDALWOOD DR MURPHYS	5/8
5788	1376 SANDALWOOD DR MURPHYS	5/8
5789	1377 SANDALWOOD DR MURPHYS	5/8
5790	1388 SANDALWOOD DR MURPHYS	5/8
5791	1393 SANDALWOOD DR MURPHYS	5/8
5792	1400 SANDALWOOD DR MURPHYS	5/8
5793	1412 SANDALWOOD DR MURPHYS	5/8
5794	1413 SANDALWOOD DR MURPHYS	5/8
5795	1424 SANDALWOOD DR MURPHYS	5/8
5796	1437 SANDALWOOD DR MURPHYS	5/8
5797	1444 SANDALWOOD DR MURPHYS	5/8
5798	1456 SANDALWOOD DR MURPHYS	5/8"
5799	1459 SANDALWOOD DR MURPHYS	5/8"
5800	1468 SANDALWOOD DR MURPHYS	5/8
5801	1480 SANDALWOOD DR MURPHYS	5/8
5802	1510 SANDALWOOD DR MURPHYS	5/8
5803	1585 SANDALWOOD DR MURPHYS	5/8
5804	1615 SANDALWOOD DR MURPHYS	5/8
5805	1788 SANDALWOOD DR MURPHYS	5/8
5806	1800 SANDALWOOD DR MURPHYS	5/8
5807	1812 SANDALWOOD DR MURPHYS	5/8
5808	1826 SANDALWOOD DR MURPHYS	5/8
5809	1840 SANDALWOOD DR MURPHYS	5/8
5810	1664 SANDALWOOD DR MURPHYS	5/8"
5811	1543 (154 SANDALWOOD DR MURPHYS	5/8"
5812	840 SANDLEWOOD DR MURPHYS	5/8
5813	1243 SANDLEWOOD DR MURPHYS	5/8
5814	5225 SIERRA VISTA RD MURPHYS	5/8
5815	5263 SIERRA VISTA RD MURPHYS	5/8
5816	5279 SIERRA VISTA RD MURPHYS	5/8
5817	5319 SIERRA VISTA RD MURPHYS	5/8
5818	5385 SIERRA VISTA RD MURPHYS	5/8
5819	5400 SIERRA VISTA RD MURPHYS	5/8
5820	SNOWBERRY #lndscp mt MURPHYS	5/8
5821	245 SNOWBERRY A MURPHYS	5/8
5822	245 SNOWBERRY B MURPHYS	5/8
5823	186 SNOWBERRY CT MURPHYS	5/8
5824	207 SNOWBERRY CT MURPHYS	5/8
5825	208 SNOWBERRY CT MURPHYS	5/8
5826	219 SNOWBERRY CT MURPHYS	5/8
5827	222 SNOWBERRY CT MURPHYS	5/8
5828	231 SNOWBERRY CT MURPHYS	5/8
5829	238 SNOWBERRY CT MURPHYS	5/8
5830	252 SNOWBERRY CT MURPHYS	5/8



#	ADDRESS	METER SIZE
5831	257 SNOWBERRY CT MURPHYS	5/8
5832	276 SNOWBERRY CT MURPHYS	5/8
5833	290 SNOWBERRY CT MURPHYS	5/8
5834	300 SNOWBERRY CT MURPHYS	5/8
5835	317 SNOWBERRY CT MURPHYS	5/8
5836	334 SNOWBERRY CT MURPHYS	5/8
5837	378 SNOWBERRY CT MURPHYS	5/8
5838	387 SNOWBERRY CT MURPHYS	5/8
5839	395 SNOWBERRY CT MURPHYS	5/8
5840	401 SNOWBERRY CT MURPHYS	5/8
5841	404 SNOWBERRY CT MURPHYS	5/8
5842	407 SNOWBERRY CT MURPHYS	5/8
5843	183-A SNOWBERRY CT MURPHYS	5/8
5844	183-B SNOWBERRY CT MURPHYS	5/8
5845	196 SNOWBERRY CT #1 MURPHYS	5/8
5846	196 SNOWBERRY CT #2 MURPHYS	5/8
5847	196 SNOWBERRY CT #3 MURPHYS	5/8
5848	196 SNOWBERRY CT #4 MURPHYS	5/8
5849	196 SNOWBERRY CT #5 MURPHYS	5/8
5850	196 SNOWBERRY CT #6 MURPHYS	5/8
5851	196 SNOWBERRY CT #7 MURPHYS	5/8
5852	196 SNOWBERRY CT #8 MURPHYS	5/8
5853	3110 STRAWBERRY HILL RD MURPHYS	5/8
5854	3110 STRAWBERRY HILL RD MURPHYS	5/8
5855	3151 STRAWBERRY HILL RD MURPHYS	5/8
5856	3188 STRAWBERRY HILL RD MURPHYS	5/8
5857	3198 STRAWBERRY HILL RD MURPHYS	5/8
5858	479 SUGARBUSH LN MURPHYS	5/8
5859	516 SUGARBUSH LN MURPHYS	5/8
5860	522 SUGARBUSH LN MURPHYS	5/8
5861	523 SUGARBUSH LN MURPHYS	5/8
5862	532 SUGARBUSH LN MURPHYS	5/8
5863	547 SUGARBUSH LN MURPHYS	5/8
5864	552 SUGARBUSH LN MURPHYS	5/8
5865	559 SUGARBUSH LN MURPHYS	5/8
5866	584 SUGARBUSH LN MURPHYS	5/8
5867	596 SUGARBUSH LN MURPHYS	5/8
5868	601 SUGARBUSH LN MURPHYS	5/8
5869	602 SUGARBUSH LN MURPHYS	5/8
5870	606 SUGARBUSH LN MURPHYS	5/8
5871	609 SUGARBUSH LN MURPHYS	5/8
5872	621 SUGARBUSH LN MURPHYS	5/8
5873	638 SUGARBUSH LN MURPHYS	5/8
5874	639 SUGARBUSH LN MURPHYS	5/8
5875	649 SUGARBUSH LN MURPHYS	5/8
5876	659 SUGARBUSH LN MURPHYS	5/8
5877	670 SUGARBUSH LN MURPHYS	5/8
5878	682 SUGARBUSH LN MURPHYS	5/8
5879	696 SUGARBUSH LN MURPHYS	5/8
5880	710 SUGARBUSH LN MURPHYS	5/8
5881	720 SUGARBUSH LN MURPHYS	5/8
5882	728 SUGARBUSH LN MURPHYS	5/8
5883	734 SUGARBUSH LN MURPHYS	5/8
5884	739 SUGARBUSH LN MURPHYS	5/8
5885	740 SUGARBUSH LN MURPHYS	5/8

#	ADDRESS	METER SIZE
5886	746 SUGARBUSH LN MURPHYS	5/8
5887	759 SUGARBUSH LN MURPHYS	5/8
5888	762 SUGARBUSH LN MURPHYS	5/8
5889	773 SUGARBUSH LN MURPHYS	5/8
5890	780 SUGARBUSH LN MURPHYS	5/8
5891	788 SUGARBUSH LN MURPHYS	5/8
5892	808 SUGARBUSH LN MURPHYS	5/8
5893	825 SUGARBUSH LN MURPHYS	5/8
5894	828 SUGARBUSH LN MURPHYS	5/8
5895	850 SUGARBUSH LN MURPHYS	5/8
5896	866 SUGARBUSH LN MURPHYS	5/8
5897	874 SUGARBUSH LN MURPHYS	5/8
5898	882 SUGARBUSH LN MURPHYS	5/8
5899	889 SUGARBUSH LN MURPHYS	5/8
5900	894 SUGARBUSH LN MURPHYS	5/8
5901	908 SUGARBUSH LN MURPHYS	5/8
5902	915 SUGARBUSH LN MURPHYS	5/8
5903	SUGARBUSH RECREATIC MURPHYS	1.0
5904	3773 SUNSET HEIGHT RD MURPHYS	5/8
5905	3788 SUNSET HEIGHT RD MURPHYS	5/8
5906	3805 SUNSET HEIGHT RD MURPHYS	5/8
5907	3815 SUNSET HEIGHT RD MURPHYS	5/8
5908	3828 SUNSET HEIGHT RD MURPHYS	5/8
5909	3887 SUNSET HEIGHT RD MURPHYS	5/8
5910	3789 SUNSET HIEGHT RD MURPHYS	5/8
5911	3242 SUNSET RIDGE DR MURPHYS	5/8
5912	3268 SUNSET RIDGE DR MURPHYS	5/8
5913	3590 TOHOE DR MURPHYS	5/8
5914	3626 TOHOE DR MURPHYS	5/8
5915	3636 TOHOE DR MURPHYS	5/8
5916	5489 TONAPAH RD MURPHYS	5/8
5917	5678 TONAPAH RD MURPHYS	5/8
5918	5685 TONAPAH RD MURPHYS	5/8
5919	1554 VINE MAPLE DR MURPHYS	5/8
5920	1567 VINE MAPLE DR MURPHYS	5/8
5921	1576 VINE MAPLE DR MURPHYS	5/8
5922	1581 VINE MAPLE DR MURPHYS	5/8
5923	1589 VINE MAPLE DR MURPHYS	5/8
5924	1600 VINE MAPLE DR MURPHYS	5/8
5925	1616 VINE MAPLE DR MURPHYS	5/8
5926	1022 WEST DR MURPHYS	5/8
5927	712 WILD LILAC CT MURPHYS	5/8
5928	713 WILD LILAC CT MURPHYS	5/8
5929	726 WILD LILAC CT MURPHYS	5/8
5930	727 WILD LILAC CT MURPHYS	5/8
5931	738 WILD LILAC CT MURPHYS	5/8
5932	739 WILD LILAC CT MURPHYS	5/8
5933	748 WILD LILAC CT MURPHYS	5/8
5934	753 WILD LILAC CT MURPHYS	5/8
5935	5613 WYLDE RIDGE DR MURPHYS	5/8
5936	5451 WYLDERIDGE MURPHYS	5/8
5937	5604 WYLDERIDGE MURPHYS	5/8
5938	5647 WYLDERIDGE MURPHYS	5/8
5939	4901 WYLDERIDGE DR MURPHYS	5/8"
5940	5040 WYLDERIDGE DR MURPHYS	5/8

#	ADDRESS			METER SIZE
5941	5048	WYLDERIDGE DR	MURPHYS	5/8
5942	5106	WYLDERIDGE DR	MURPHYS	5/8
5943	5251	WYLDERIDGE DR	MURPHYS	5/8
5944	5516	WYLDERIDGE DR	MURPHYS	5/8
5945	5646	WYLDERIDGE DR	MURPHYS	5/8
5946	5597	WYLDERIDGE	MURPHYS	5/8

**THIS PAGE INTENTIONALLY LEFT BLANK**

#	ADDRESS	METER SIZE
1	11441 ARMSTRONG RD SHEEP RANCH	5/8
2	11480 ARMSTRONG RD SHEEP RANCH	5/8
3	11532 ARMSTRONG RD SHEEP RANCH	5/8
4	11572 ARMSTRONG RD SHEEP RANCH	5/8
5	11579 ARMSTRONG RD SHEEP RANCH	5/8
6	11659 ARMSTRONG RD SHEEP RANCH	5/8
7	11648 ARMSTRONG RD SHEEP RANCH	5/8
8	10936 EL DORADO ST SHEEP RANCH	5/8
9	10982 EL DORADO ST SHEEP RANCH	5/8
10	10995 EL DORADO ST SHEEP RANCH	5/8
11	11020 EL DORADO ST SHEEP RANCH	5/8
12	11060 EL DORADO ST SHEEP RANCH	5/8
13	11061 EL DORADO ST SHEEP RANCH	5/8
14	11185 EL DORADO ST SHEEP RANCH	5/8
15	11197 EL DORADO ST SHEEP RANCH	5/8
16	11207 EL DORADO ST SHEEP RANCH	5/8
17	11218 EL DORADO ST SHEEP RANCH	5/8
18	11248 EL DORADO ST SHEEP RANCH	5/8
19	11150 EL DORADO ST SHEEP RANCH	5/8
20	15585 FRICOT CITY RD SHEEP RANCH	5/8
21	15605 FRICOT CITY RD SHEEP RANCH	5/8
22	15619 FRICOT CITY RD SHEEP RANCH	5/8
23	15653 FRICOT CITY RD SHEEP RANCH	5/8
24	15656 FRICOT CITY RD SHEEP RANCH	5/8
25	11025 MAIN ST SHEEP RANCH	3/4
26	11155 MAIN ST SHEEP RANCH	5/8
27	11175 MAIN ST SHEEP RANCH	5/8
28	11201 MAIN ST SHEEP RANCH	5/8
29	11202 MAIN ST SHEEP RANCH	5/8
30	11213 MAIN ST SHEEP RANCH	5/8
31	11228 MAIN ST SHEEP RANCH	5/8"
32	11235 MAIN ST SHEEP RANCH	5/8"
33	11269 MAIN ST SHEEP RANCH	5/8
34	11270 MAIN ST SHEEP RANCH	5/8"
35	11182 MILL ST SHEEP RANCH	5/8
36	11200 MILL ST SHEEP RANCH	5/8
37	11214 MILL ST SHEEP RANCH	5/8
38	11200 OAK ST SHEEP RANCH	5/8
39	11211 OAK ST SHEEP RANCH	5/8
40	11217 OAK ST SHEEP RANCH	5/8
41	11165 SCHOOL ST SHEEP RANCH	5/8
42	11178 SCHOOL ST SHEEP RANCH	5/8
43	11309 SHEEP RANCH RD SHEEP RANCH	5/8"
44	11244 SHEEP RANCH RD SHEEP RANCH	5/8
45	11258 SHEEP RANCH RD SHEEP RANCH	5/8
46	11276 SHEEP RANCH RD SHEEP RANCH	5/8
47	11290 SHEEP RANCH RD SHEEP RANCH	5/8
48	11304 SHEEP RANCH RD SHEEP RANCH	5/8

**THIS PAGE INTENTIONALLY LEFT BLANK**

# **Appendix C: Listing of District Owned Assets for Fixed Data Collectors**

GPS coordinates of District Owned Assets can be provided to prospective bidders upon request.

**THIS PAGE INTENTIONALLY LEFT BLANK**



Site Name	Elevation	Existing Antenna Height
6 Mile Lift Station	1667	45
60K Water Tank	5154	35
602 Pump Station	600	15
Arnold Waste LS (White Pines)	3952	35
Arnold Waste LS 1	3723	35
Arnold Waste LS 2	3818	35
Avery Water Tank	3603	50
Azalea Lift Station	3333	35
B Tank Copperopolis	974	35
Big Trees Tank 1	5011	35
Big Trees Tank 3/4	5344	35
Big Trees Tank 8	5412	45
Bummerville Tank	3174	-
C Tank (Charmstone Way)	1102	35
Colipso LS	529	35
Conner Estates LS 40	559	35
Conner Estates LS 43	524	15
Conner Estates LS 44	517	15
Conner Estated LS 45	530	15
Copper Cove LS 1 (O'Byrns Ferry)	527	35
Copper Cove LS 2 (Poker Flat Rd)	536	35
Copper Cove LS 3 (Master Shipton)	519	35
Copper Cove LS 4 (Sandy Bar)	528	35
Copper Cove LS 5 (Foot Hill)	527	35
Copper Cove LS 6 (Sunrise)	543	35
Copper Cove LS 8 (Jimmy Way)	527	35
Copper Cove LS 12	522	35
Copper Cove LS 13	522	20
Copperopolis PS (Reeds TP)	939	35
Dorrington Pump Station	4854	35
Forest Meadows WWTP	3206	35
Heather WT 40/56	3592	35
Hunter WTP	3298	45
Highway 26 LS	648	35
Highway 4 LS	3317	35
Jenny Lind E Tank (Vista De Lago)	-	30
Jenny Lind Tank A1	722	35
Jenny Lind TP	524	35
Jenny Lind Tank	849	40
La Cross LS 17 (La Cross Ct)		35
Lakeside LS	3102	35
Larkspur Water Tank	3330	35
Main St LS (Huckelberry)	596	35
Meadow Mont PS	3986	40
Mills Wood LS	4019	35
Moran Valve Station	3706	30

Site Name	Elevation	Existing Antenna Height
Mountain Retreat LS	4004	35
Pinebrook Water Tank	4075	55
Saddle Creek LS 2 (Little John)	797	35
Saddle Creek LS 3	827	35
Saddle Creek Main LS	790	40
Saw Mill Water Tank	4426	35
Tank A1 Pump Station	558	15
Upper Cross County LS	719	35
Vallecito Lift Station	1721	35
Vallecito WWTP	1878	35
West Point TP - Sandy Gulch	2604	35
West Point LS	2651	-
West Point Regulator Reservoir	2981	-
West Point WTP	2923	-
Wilseyville Pressure Station	2764	-

GPS Coordinates available on request for prospective bidders only, email kevinw@ccwd.org.